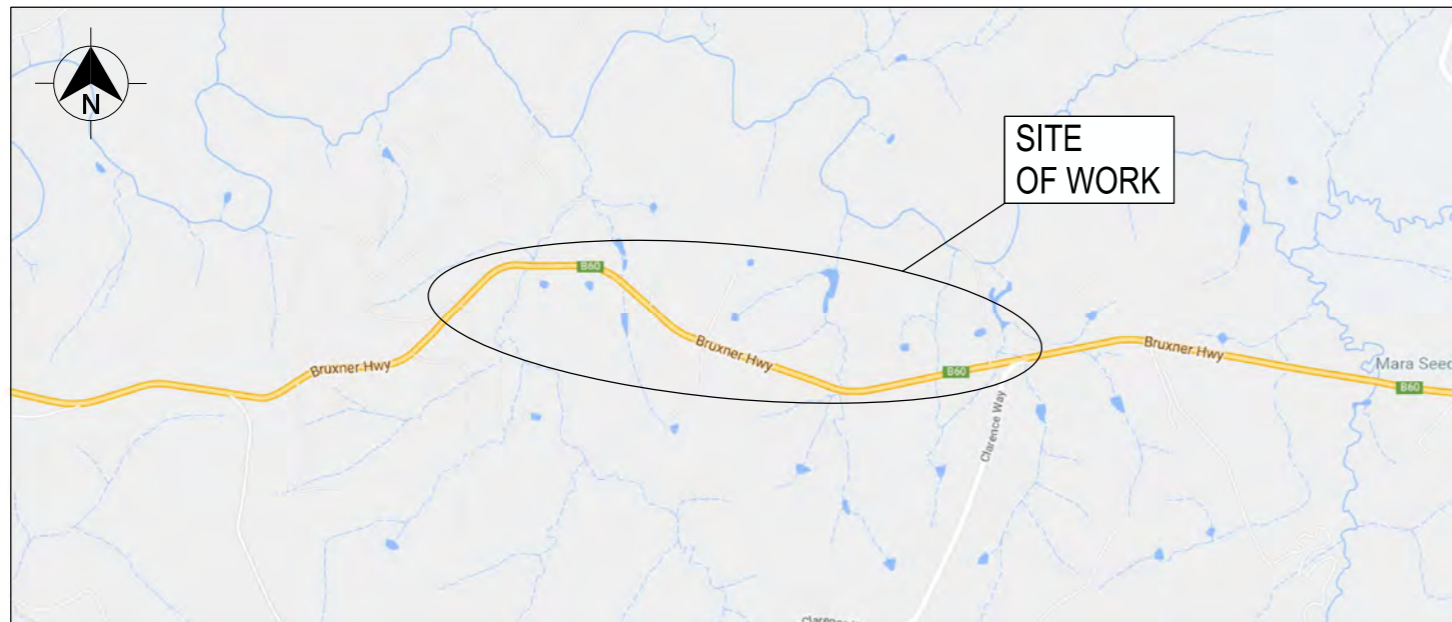


Appendix A: Concept plans

KYOGLE COUNCIL
HW16 - BRUXNER HIGHWAY
N2021081 HW16 TARA AND CAPTAINS CREEK SEGMENT 5470 TO 5480
PAVEMENT REHABILITATION AND WIDENING
SEGMENT 5470 TO 5480
48.075KM TO 50.729KM WEST OF CASINO
ROAD DESIGN
DETAIL DESIGN - PART 1



LOCALITY PLAN

PART INDEX

PART	CODE	NAME
1	GE	GENERAL (4 SHEETS)
	RD	ROAD ALIGNMENT AND DETAIL (36 SHEETS)
	RC	ROAD CROSS SECTIONS (54 SHEETS)
	SM	STORMWATER MANAGEMENT (3 SHEETS)
	PV	PAVEMENT (11 SHEETS)
	RF	ROADSIDE FURNITURE, SIGNPOSTING AND PAVEMENT MARKING (14 SHEETS)

THIS DRAWING MAY BE PREPARED IN COLOUR AND MAY BE INCOMPLETE IF COPIED

NOT FOR CONSTRUCTION

DRAWING FILE LOCATION / NAME C:\Data\Worksets\N2021081 HW16 Tara and Captains Creek Segment 5470 to 5480\Standards\Sheet Borders\A3_Cover.dgn		LINEAR REFERENCING START: 0000016, 0360, A1, 48.075 FINISH: 0000016, 0360, A1, 50.729		PLOT DATE / TIME 08/09/2022 11:16:21 AM		PLOT BY rowlesm		CLIENT KYOGLE COUNCIL HW16 - BRUXNER HIGHWAY TARA AND CAPTAINS CREEK SEGMENT 5470 TO 5480 PAVEMENT REHABILITATION AND WIDENING		A3			
PREPARED BY TRANSPORT FOR NSW TECHNICAL SERVICES REGIONAL TECHNICAL SERVICES NORTHERN REGIONAL TECHNICAL SERVICES ROAD DESIGN NORTHERN		DESIGNED SIGNED		REVIEWED AND VERIFIED SIGNED		TFNSW PROJECT MANAGER NAME ROSS GERSEKOWSKI				RMS PROJECT No. P.0069937.04.001.003	DESIGN PROJECT No. N2021081		
NAME MITCHELL ROWLES		NAME DAVID JOHNSON		TITLE PROJECT MANAGER		VALIDATION AND ACCEPTANCE OF THESE DRAWINGS AND THE DESIGN SHOWN THEREON IS TO BE CARRIED OUT UNDER SEPARATE PROCESS				RMS REGISTRATION No. DS2022 / 000064	ISSUE STATUS DETAIL DESIGN	EDMS No. qA6248429	SHEET No. GE-0001
TITLE LEAD ROAD DESIGNER		TITLE LEAD DESIGN MANAGER		DATE		PREPARED FOR REGIONAL MAINTENANCE DELIVERY REGIONAL MAINTENANCE NORTHERN		© Transport for NSW					

HW16 TARA AND CAPTAINS CREEK SEGMENT 5470 TO 5480 PAVEMENT REHABILITATION AND WIDENING - INDEX

SHEET NUMBER	SHEET DESCRIPTION
GE	GENERAL (4 SHEETS)
GE-0001	COVER SHEET
GE-0002	INDEX
GE-0003	KEY PLAN
GE-0004	GENERAL NOTES
RD	ROAD ALIGNMENT AND DETAIL (36 SHEETS)
RD-0001	ROAD ALIGNMENT - HW16 - BRUXNER HIGHWAY - CH. 48075 TO CH. 48325
RD-0002	ROAD ALIGNMENT - HW16 - BRUXNER HIGHWAY - CH. 48325 TO CH. 48575
RD-0003	ROAD ALIGNMENT - HW16 - BRUXNER HIGHWAY - CH. 48575 TO CH. 48825
RD-0004	ROAD ALIGNMENT - HW16 - BRUXNER HIGHWAY - CH. 48825 TO CH. 49075
RD-0005	ROAD ALIGNMENT - HW16 - BRUXNER HIGHWAY - CH. 49075 TO CH. 49325
RD-0006	ROAD ALIGNMENT - HW16 - BRUXNER HIGHWAY - CH. 49325 TO CH. 49575
RD-0007	ROAD ALIGNMENT - HW16 - BRUXNER HIGHWAY - CH. 49575 TO CH. 49825
RD-0008	ROAD ALIGNMENT - HW16 - BRUXNER HIGHWAY - CH. 49825 TO CH. 50075
RD-0009	ROAD ALIGNMENT - HW16 - BRUXNER HIGHWAY - CH. 50075 TO CH. 50325
RD-0010	ROAD ALIGNMENT - HW16 - BRUXNER HIGHWAY - CH. 50325 TO CH. 50575
RD-0011	ROAD ALIGNMENT - HW16 - BRUXNER HIGHWAY - CH. 50575 TO CH. 50729
RD-0012	ROAD ALIGNMENT SCHEDULES - HW16 - BRUXNER WAY
RD-0013	TYPICAL SECTION - PART 1
RD-0014	TYPICAL SECTION - PART 2
RD-0015	DETAIL PLAN - HW16 - BRUXNER HIGHWAY - MC00 - CH.48075 TO CH.48325
RD-0016	DETAIL PLAN - HW16 - BRUXNER HIGHWAY - MC00 - CH.48325 TO CH.48575
RD-0017	DETAIL PLAN - HW16 - BRUXNER HIGHWAY - MC00 - CH.48575 TO CH.48825
RD-0018	DETAIL PLAN - HW16 - BRUXNER HIGHWAY - MC00 - CH.48825 TO CH.49075
RD-0019	DETAIL PLAN - HW16 - BRUXNER HIGHWAY - MC00 - CH.49075 TO CH.49325
RD-0020	DETAIL PLAN - HW16 - BRUXNER HIGHWAY - MC00 - CH.49325 TO CH.49575
RD-0021	DETAIL PLAN - HW16 - BRUXNER HIGHWAY - MC00 - CH.49575 TO CH.49825
RD-0022	DETAIL PLAN - HW16 - BRUXNER HIGHWAY - MC00 - CH.49825 TO CH.50075
RD-0023	DETAIL PLAN - HW16 - BRUXNER HIGHWAY - MC00 - CH.50075 TO CH.50325
RD-0024	DETAIL PLAN - HW16 - BRUXNER HIGHWAY - MC00 - CH.50325 TO CH.50575
RD-0025	DETAIL PLAN - HW16 - BRUXNER HIGHWAY - MC00 - CH.50575 TO CH.50729
RD-0026	LONG SECTION - HW16 - BRUXNER HIGHWAY - MC00 - CH. 48075 TO CH. 48325
RD-0027	LONG SECTION - HW16 - BRUXNER HIGHWAY - MC00 - CH. 48325 TO CH. 48575
RD-0028	LONG SECTION - HW16 - BRUXNER HIGHWAY - MC00 - CH. 50575 TO CH. 50729
RD-0029	LONG SECTION - HW16 - BRUXNER HIGHWAY - MC00 - CH. 48585 TO CH. 48825
RD-0030	LONG SECTION - HW16 - BRUXNER HIGHWAY - MC00 - CH. 48825 TO CH. 49075
RD-0031	LONG SECTION - HW16 - BRUXNER HIGHWAY - MC00 - CH. 49075 TO CH. 49325
RD-0032	LONG SECTION - HW16 - BRUXNER HIGHWAY - MC00 - CH. 49325 TO CH. 49575
RD-0033	LONG SECTION - HW16 - BRUXNER HIGHWAY - MC00 - CH. 49575 TO CH. 49825
RD-0034	LONG SECTION - HW16 - BRUXNER HIGHWAY - MC00 - CH. 49825 TO CH. 50075
RD-0035	LONG SECTION - HW16 - BRUXNER HIGHWAY - MC00 - CH. 50075 TO CH. 50325
RD-0036	LONG SECTION - HW16 - BRUXNER HIGHWAY - MC00 - CH. 50325 TO CH. 50575
RC	ROAD CROSS SECTIONS (54 SHEETS)
RC-0001	CROSS SECTION - HW16 - BRUXNER HIGHWAY - MC00 - CH.48075 TO CH.48100
RC-0002	CROSS SECTION - HW16 - BRUXNER HIGHWAY - MC00 - CH.48125 TO CH.48150
RC-0003	CROSS SECTION - HW16 - BRUXNER HIGHWAY - MC00 - CH.48175 TO CH.48200
RC-0004	CROSS SECTION - HW16 - BRUXNER HIGHWAY - MC00 - CH.48225 TO CH.48250
RC-0005	CROSS SECTION - HW16 - BRUXNER HIGHWAY - MC00 - CH.48275 TO CH.48300
RC-0006	CROSS SECTION - HW16 - BRUXNER HIGHWAY - MC00 - CH.48325 TO CH.48350
RC-0007	CROSS SECTION - HW16 - BRUXNER HIGHWAY - MC00 - CH.48375 TO CH.48400


SHEET NUMBER	SHEET DESCRIPTION
RC-0008	CROSS SECTION - HW16 - BRUXNER HIGHWAY - MC00 - CH.48425 TO CH.48450
RC-0009	CROSS SECTION - HW16 - BRUXNER HIGHWAY - MC00 - CH.48475 TO CH.48500
RC-0010	CROSS SECTION - HW16 - BRUXNER HIGHWAY - MC00 - CH.48525 TO CH.48550
RC-0011	CROSS SECTION - HW16 - BRUXNER HIGHWAY - MC00 - CH.48575 TO CH.48600
RC-0012	CROSS SECTION - HW16 - BRUXNER HIGHWAY - MC00 - CH.48625 TO CH.48650
RC-0013	CROSS SECTION - HW16 - BRUXNER HIGHWAY - MC00 - CH.48675 TO CH.48700
RC-0014	CROSS SECTION - HW16 - BRUXNER HIGHWAY - MC00 - CH.48725 TO CH.48750
RC-0015	CROSS SECTION - HW16 - BRUXNER HIGHWAY - MC00 - CH.48775 TO CH.48800
RC-0016	CROSS SECTION - HW16 - BRUXNER HIGHWAY - MC00 - CH.48825 TO CH.48850
RC-0017	CROSS SECTION - HW16 - BRUXNER HIGHWAY - MC00 - CH.48875 TO CH.48900
RC-0018	CROSS SECTION - HW16 - BRUXNER HIGHWAY - MC00 - CH.48925 TO CH.48950
RC-0019	CROSS SECTION - HW16 - BRUXNER HIGHWAY - MC00 - CH.48975 TO CH.49000
RC-0020	CROSS SECTION - HW16 - BRUXNER HIGHWAY - MC00 - CH.49025 TO CH.49050
RC-0021	CROSS SECTION - HW16 - BRUXNER HIGHWAY - MC00 - CH.49075 TO CH.49100
RC-0022	CROSS SECTION - HW16 - BRUXNER HIGHWAY - MC00 - CH.49125 TO CH.49150
RC-0023	CROSS SECTION - HW16 - BRUXNER HIGHWAY - MC00 - CH.49175 TO CH.49200
RC-0024	CROSS SECTION - HW16 - BRUXNER HIGHWAY - MC00 - CH.49225 TO CH.49250
RC-0025	CROSS SECTION - HW16 - BRUXNER HIGHWAY - MC00 - CH.49275 TO CH.49300
RC-0026	CROSS SECTION - HW16 - BRUXNER HIGHWAY - MC00 - CH.49325 TO CH.49350
RC-0027	CROSS SECTION - HW16 - BRUXNER HIGHWAY - MC00 - CH.49375 TO CH.49400
RC-0028	CROSS SECTION - HW16 - BRUXNER HIGHWAY - MC00 - CH.49425 TO CH.49450
RC-0029	CROSS SECTION - HW16 - BRUXNER HIGHWAY - MC00 - CH.49475 TO CH.49500
RC-0030	CROSS SECTION - HW16 - BRUXNER HIGHWAY - MC00 - CH.49525 TO CH.49550
RC-0031	CROSS SECTION - HW16 - BRUXNER HIGHWAY - MC00 - CH.49575 TO CH.49600
RC-0032	CROSS SECTION - HW16 - BRUXNER HIGHWAY - MC00 - CH.49625 TO CH.49650
RC-0033	CROSS SECTION - HW16 - BRUXNER HIGHWAY - MC00 - CH.49675 TO CH.49700
RC-0034	CROSS SECTION - HW16 - BRUXNER HIGHWAY - MC00 - CH.49725 TO CH.49750
RC-0035	CROSS SECTION - HW16 - BRUXNER HIGHWAY - MC00 - CH.49775 TO CH.49800
RC-0036	CROSS SECTION - HW16 - BRUXNER HIGHWAY - MC00 - CH.49825 TO CH.49850
RC-0037	CROSS SECTION - HW16 - BRUXNER HIGHWAY - MC00 - CH.49875 TO CH.49900
RC-0038	CROSS SECTION - HW16 - BRUXNER HIGHWAY - MC00 - CH.49925 TO CH.49950
RC-0039	CROSS SECTION - HW16 - BRUXNER HIGHWAY - MC00 - CH.49975 TO CH.50000
RC-0040	CROSS SECTION - HW16 - BRUXNER HIGHWAY - MC00 - CH.50025 TO CH.50050
RC-0041	CROSS SECTION - HW16 - BRUXNER HIGHWAY - MC00 - CH.50075 TO CH.50100
RC-0042	CROSS SECTION - HW16 - BRUXNER HIGHWAY - MC00 - CH.50125 TO CH.50150
RC-0043	vCROSS SECTION - HW16 - BRUXNER HIGHWAY - MC00 - CH.50175 TO CH.50200
RC-0044	CROSS SECTION - HW16 - BRUXNER HIGHWAY - MC00 - CH.50225 TO CH.50250
RC-0045	CROSS SECTION - HW16 - BRUXNER HIGHWAY - MC00 - CH.50275 TO CH.50300
RC-0046	CROSS SECTION - HW16 - BRUXNER HIGHWAY - MC00 - CH.50325 TO CH.50350
RC-0047	CROSS SECTION - HW16 - BRUXNER HIGHWAY - MC00 - CH.50375 TO CH.50400
RC-0048	CROSS SECTION - HW16 - BRUXNER HIGHWAY - MC00 - CH.50425 TO CH.50450
RC-0049	CROSS SECTION - HW16 - BRUXNER HIGHWAY - MC00 - CH.50475 TO CH.50500
RC-0050	CROSS SECTION - HW16 - BRUXNER HIGHWAY - MC00 - CH.50525 TO CH.50550
RC-0051	CROSS SECTION - HW16 - BRUXNER HIGHWAY - MC00 - CH.50575 TO CH.50600
RC-0052	CROSS SECTION - HW16 - BRUXNER HIGHWAY - MC00 - CH.50625 TO CH.50650
RC-0053	CROSS SECTION - HW16 - BRUXNER HIGHWAY - MC00 - CH.50675 TO CH.50700
RC-0054	CROSS SECTION - HW16 - BRUXNER HIGHWAY - MC00 - CH.50725 TO CH.50727
SM	STORMWATER MANAGEMENT (3 SHEETS)
SM-0001	TYPICAL CHANNELS AND DRAIN DETAILS
SM-0002	DRAINAGE - CULVERT #516256

SHEET NUMBER	SHEET DESCRIPTION
SM-0003	DRAINAGE - CULVERT #516257
PV	PAVEMENT (11 SHEETS)
PV-0001	PAVEMENT PLAN - HW16 - BRUXNER HIGHWAY CH. 48075 TO CH. 48325
PV-0002	PAVEMENT PLAN - HW16 - BRUXNER HIGHWAY CH. 48325 TO CH. 48575
PV-0003	PAVEMENT PLAN - HW16 - BRUXNER HIGHWAY CH. 48575 TO CH. 48825
PV-0004	PAVEMENT PLAN - HW16 - BRUXNER HIGHWAY CH. 48825 TO CH. 49075
PV-0005	PAVEMENT PLAN - HW16 - BRUXNER HIGHWAY CH. 49075 TO CH. 49325
PV-0006	PAVEMENT PLAN - HW16 - BRUXNER HIGHWAY CH. 49325 TO CH. 49575
PV-0007	PAVEMENT PLAN - HW16 - BRUXNER HIGHWAY CH. 49575 TO CH. 49825
PV-0008	PAVEMENT PLAN - HW16 - BRUXNER HIGHWAY CH. 49825 TO CH. 50075
PV-0009	PAVEMENT PLAN - HW16 - BRUXNER HIGHWAY CH. 50075 TO CH. 50325
PV-0010	PAVEMENT PLAN - HW16 - BRUXNER HIGHWAY CH. 50325 TO CH. 50575
PV-0011	PAVEMENT PLAN - HW16 - BRUXNER HIGHWAY CH. 50575 TO CH. 50729
RF	ROADSIDE FURNITURE, SIGNPOSTING AND PAVEMENT MARKING (14 SHEETS)
RF-0001	ROAD FURNITURE PLAN - HW16 - BRUXNER HIGHWAY - CH.48075 TO CH.48325
RF-0002	ROAD FURNITURE PLAN - HW16 - BRUXNER HIGHWAY - CH.48325 TO CH.48575
RF-0003	ROAD FURNITURE PLAN - HW16 - BRUXNER HIGHWAY - CH.48575 TO CH.48825
RF-0004	ROAD FURNITURE PLAN - HW16 - BRUXNER HIGHWAY - CH.48825 TO CH.49075
RF-0005	ROAD FURNITURE PLAN - HW16 - BRUXNER HIGHWAY - CH.49075 TO CH.49325
RF-0006	ROAD FURNITURE PLAN - HW16 - BRUXNER HIGHWAY - CH.49325 TO CH.49575
RF-0007	ROAD FURNITURE PLAN - HW16 - BRUXNER HIGHWAY - CH.49575 TO CH.49825
RF-0008	ROAD FURNITURE PLAN - HW16 - BRUXNER HIGHWAY - CH.49825 TO CH.50075
RF-0009	ROAD FURNITURE PLAN - HW16 - BRUXNER HIGHWAY - CH.50075 TO CH.50325
RF-0010	ROAD FURNITURE PLAN - HW16 - BRUXNER HIGHWAY - CH.50325 TO CH.50575
RF-0011	ROAD FURNITURE PLAN - HW16 - BRUXNER HIGHWAY - CH.50575 TO CH.50729
RF-0012	ROAD FURNITURE SCHEDULES
RF-0013	KERB TRANSITION - SO TO VERGE
RF-0014	KERB TRANSITION - SO TURNOUT

THIS DRAWING MAY BE PREPARED IN COLOUR AND MAY BE INCOMPLETE IF COPIED

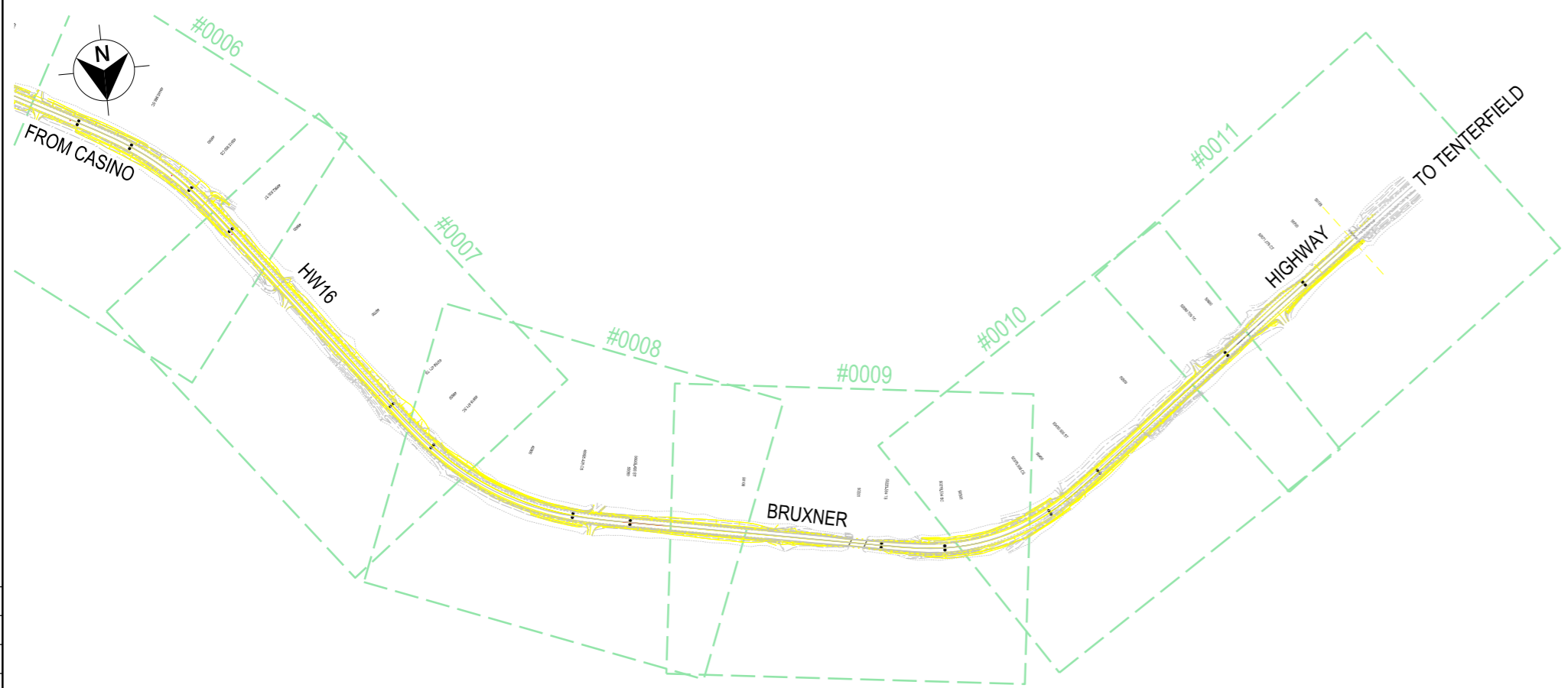
50mm ON A3 SIZE ORIGINAL

NOT FOR CONSTRUCTION

DRAWING FILE LOCATION / NAME C:\Data\Worksets\N2021081 HW16 Tara and Captains Creek Segment 5470 to 5480\07-Drawing Production\Plan and Profile\IP-PLAN-01-GE.dgn		DESIGN LOT CODE N2021081	DESIGN MODEL FILE(S) USED FOR DOCUMENTATION OF THIS DRAWING N2021081 HW16 TARA AND CAPTAINS CREEK DETAIL DESIGN MODEL.txt	PLOT DATE / TIME 26/07/2023 1:43:00 AM	PLOT BY USER: rowlesm	CLIENT  Transport for NSW	KYOGLE COUNCIL 16 - BRUXNER HIGHWAY PAVEMENT REHABILITATION AND WIDENING SEGMENT 5470 TO 5480 INDEX INDEX	A3					
EXTERNAL REFERENCE FILES	REV 01	DATE DD-MM-YY	AMENDMENT / REVISION DESCRIPTION ISSUED FOR XXXXX	WVR No. XX	APPROVAL XXX	SCALES ON A3 SIZE DRAWING	DRAWINGS / DESIGN PREPARED BY REGIONAL TECHNICAL SERVICES NORTHERN REGIONAL TECHNICAL SERVICES ROAD DESIGN NORTHERN	TITLE DRAWN DRG CHECK DESIGN DESIGN CHECK DESIGN MNGR PROJECT MNGR	NAME M. ROWLES D. JOHNSON M. ROWLES D. JOHNSON D. JOHNSON R. GERSEKOWSKI	DATE XX.XX.XX XX.XX.XX XX.XX.XX XX.XX.XX XX.XX.XX	PREPARED FOR REGIONAL MAINTENANCE PROJECT MANAGEMENT NORTHERN REGIONAL MAINTENANCE DELIVERY	RMS REGISTRATION No. DS2022/000064	PART 1
CO-ORDINATE SYSTEM MGA ZONE 56 (GDA2020)		HEIGHT DATUM AHD		ISSUE STATUS DETAIL DESIGN		EDMS No. qA6248429	SHEET No. GE-0002	ISSUE A					

LEGEND

- MC?? DESIGN CONTROL CALLOUT
- FULL PLAN SHEETS AT 1:1000
- DETAIL DESIGN
- SURVEY GROUND



NOTES

1. ALL WORKS TO BE CARRIED OUT IN ACCORDANCE WITH CURRENT RMS QA SPECIFICATIONS AND AUSTRALIAN STANDARDS UNLESS OTHERWISE STATED.

NOT FOR CONSTRUCTION

THIS DRAWING MAY BE PREPARED IN COLOUR AND MAY BE INCOMPLETE IF COPIED

DRAWING FILE LOCATION / NAME C:\Data\Worksets\N2021081 HW16 Tara and Captains Creek Segment 5470 to 5480\dgn\07-Drawing Production\Plan and Profile\IP-PLAN-01-GE.dgn		DESIGN LOT CODE N2021081	DESIGN MODEL FILE(S) USED FOR DOCUMENTATION OF THIS DRAWING N2021081 HW16 TARA AND CAPTAINS CREEK DETAIL DESIGN MODEL.txt	PLOT DATE / TIME 26/07/2023 1:00:48 AM	PLOT BY rowlesm	CLIENT Transport for NSW	KYOGLE COUNCIL 16 - BRUXNER HIGHWAY PAVEMENT REHABILITATION AND WIDENING SEGMENT 5470 TO 5480 KEY PLAN KEY PLAN	A3									
EXTERNAL REFERENCE FILES	REV 01	DATE DD-MM-YY	AMENDMENT / REVISION DESCRIPTION ISSUED FOR XXXXX	WVR No. XX	APPROVAL XXX	SCALES ON A3 SIZE DRAWING 0 50 100 150 200 SCALE 1:5000m	DRAWINGS / DESIGN PREPARED BY REGIONAL TECHNICAL SERVICES NORTHERN REGIONAL TECHNICAL SERVICES ROAD DESIGN NORTHERN	TITLE DRAWN DRG CHECK DESIGN DESIGN CHECK DESIGN MNGR PROJECT MNGR	NAME M. ROWLES D. JOHNSON M. ROWLES D. JOHNSON D. JOHNSON R. GERSEKOWSKI	DATE XX.XX.XX XX.XX.XX XX.XX.XX XX.XX.XX XX.XX.XX XX.XX.XX	PREPARED FOR REGIONAL MAINTENANCE PROJECT MANAGEMENT NORTHERN REGIONAL MAINTENANCE DELIVERY	RMS REGISTRATION No. DS2022/000064	ISSUE STATUS DETAIL DESIGN	EDMS No. qA6248429	SHEET No. GE-0003	PART 1 ISSUE A	
		CO-ORDINATE SYSTEM MGA ZONE 56 (GDA2020)		HEIGHT DATUM AHD													

GENERAL NOTES

1. THESE NOTES SHOULD BE READ IN CONJUNCTION WITH OTHER ENGINEERING DRAWINGS, SPECIFICATIONS AND WRITTEN INSTRUCTIONS. ALWAYS REFER TO TECHNICAL SPECIFICATIONS FOR CLARIFICATION AND DETAILS.
2. ALL CONSTRUCTION MATERIALS AND WORKMANSHIP SHALL BE IN ACCORDANCE WITH THE RELEVANT SPECIFICATION FOR THE WORKS TOGETHER WITH THE REQUIREMENTS OF ALL RELEVANT CODES OF PRACTICE REFERRED TO THEREIN AND THE REQUIREMENTS OF ALL STATUTORY AUTHORITIES.
3. LEVELS AND CONTOURS ARE IN METRES (m) AND DIMENSIONS ARE IN MILLIMETERS (mm) UNLESS NOTED OTHERWISE (UNO). SCALES AND SCALE BARS ARE FOR A3 SIZE DRAWINGS
4. ALL LEVELS ARE TO AHD DATUM.
5. ALL COORDINATES ARE AS PER CO-ORDINATE SYSTEM STATED IN TITLE BLOCK.
6. ALL STATIONS AND RADII ARE IN METRES.
7. ALL LOCATIONS, ORIENTATION AND LEVELS SHALL BE VERIFIED ON SITE BEFORE COMMENCING ANY WORK. REFER DISCREPANCIES TO THE PRINCIPAL. DO NOT OBTAIN DIMENSIONS FROM SCALING.
8. THE CONTRACTOR SHALL ENSURE ACCESS IS AVAILABLE TO PROPERTIES AT ALL TIMES DURING CONSTRUCTION.
9. THESE DRAWINGS ARE BASED ON GROUND FEATURES AS AT THE DATE OF SURVEY 19/11/21.

STORMWATER DRAINAGE

1. THE DOCUMENTED DRAINAGE SYSTEM IS DETAILED ONLY FOR NORMAL AUSTRROADS TRAFFIC LOADING CONSTRUCTION VEHICLE REQUIREMENTS SHALL BE THE CONTRACTOR'S RESPONSIBILITY.
2. UNSUITABLE FOUNDING MATERIAL FOR PIPES AND STRUCTURES SHALL BE REMOVED OR IMPROVED IN ACCORDANCE WITH THE RELEVANT SPECIFICATIONS AND TO THE PRINCIPAL'S SATISFACTION.
3. REINFORCEMENT EXPOSED IN MODIFICATION OF PRECAST COMPONENTS SHALL BE PROTECTED WITH THE APPROVED METHOD OF COVER REPLACEMENT TO THE PRINCIPAL'S SATISFACTION.
4. WHERE NOTED ON THE PLANS BATTERS ARE TO BE RECONTOURED AROUND DRAINAGE LINES
5. EXISTING DRAINAGE CULVERTS DEPICTED AS REMAINING MUST BE CHECKED BY THE CONTRACTOR FOR CONDITION. THE CONTRACTOR IS TO UNDERTAKE A CONDITION SURVEY. FOR DETAILS OF GUARDFENCE, HEADWALLS AND SO KERB REFER TO MODEL DRAWINGS.

SAFETY BARRIERS

1. BARRIER TO BE INSTALLED AS PER RMS MODEL DRAWINGS LISTED IN THE SUPPLEMENTARY DRAWING INDEX, OR TO MANUFACTURES SPECIFICATIONS.
2. ANY CHANGES TO PRODUCTS LISTED IN THE BARRIER SCHEDULES ARE TO BE MADE IN CONSULTATION WITH THE DESIGNER.

UTILITIES

1. THE UTILITY INFORMATION SHOWN IN THE DRAWINGS IS SCHEMATIC ONLY AND IS INTENDED TO ACCENTUATE THE PRESENCE OF PUBLIC UTILITY SERVICES ALONG THE PROJECT LENGTH. ACTUAL LOCATIONS SHOULD BE VERIFIED PRIOR TO CONSTRUCTION.
2. IN ORDER TO AVOID DAMAGE TO THE SERVICES THE CONTRACTOR SHALL BE RESPONSIBLE FOR CO-ORDINATING THE WORKS ADJACENT TO ANY SERVICE WITH THE RELEVANT UTILITY AUTHORITY IN ACCORDANCE WITH THE AUTHORITY REQUIREMENTS.
3. THE CONTRACTOR SHALL CO-ORDINATE WITH THE RELEVANT UTILITY AUTHORITIES AND THE PRINCIPAL WITH RESPECT TO ANY TEMPORARY DIVERSIONS NECESSARY FOR CONSTRUCTION STAGING WORKS.

LANDSCAPING

1. ALL DISTURBED AREAS TO BE STABILISED WITH 100mm TOPSOIL LAYER AND HAND SEEDED. REFER TO SPECIFICATION R178 FOR DETAILS.

PAVEMENT MARKING, ROAD FURNITURE & SIGN POSTING


1. THESE DRAWINGS ARE TO BE READ IN CONJUNCTION WITH THE SPECIFICATION.
2. REFER TO TNSW STANDARD DRAWINGS FOR SAFETY BARRIER DETAILS, UNLESS SPECIFIED OTHERWISE.
3. FOR DETAILS OF SAFETY BARRIER DELINEATORS REFER TNSW STANDARD DRG OR MANUFACTURERS DETAIL.
4. SIGN POSTS PLACED WITHIN THE CLEAR ZONE WITHOUT SAFETY BARRIER PROTECTION SHALL BE FRANGIBLE.
5. FOR DETAILS OF PAVEMENT MARKINGS, SIGN POSTS AND SIGN SUPPORT STRUCTURES REFER TNSW GUIDELINES, STANDARD DRGS, RELEVANT AUSTRALIAN SPECIFICATION AND DRG'S BY OTHERS.
6. ALL PERMANENT PAVEMENT MARKINGS SHALL BE IN WATERBORNE PAINT UNLESS NOTED OTHERWISE.
7. GUIDE POST / DELINEATOR SPACING IS 60m UNO.

SUPPLEMENTARY DRAWING INDEX	
DRAWING NUMBER	DESCRIPTION OF DRAWING
R0100-01	ROCK FILLED MATTRESS PROTECTION FOR CULVERTS AT INLETS AND OUTLETS (SHEET 1)
R0100-03	JUTE MESH AND BITUMEN DRAINS
R0100-04	DIVERSION BANK AND OUTLET SPREADING SYSTEM
R0100-07	TEMPORARY EROSION CONTROL SILT FENCE (SHEET 1 AND 2)
R0210-01	CONCRETE HEADWALLS SINGLE CELL Ø300mm TO Ø900mm WITH CONCRETE APRON
R0240-01	TYPE HS3 CONDITIONS
R0300-01	STANDARD KERB AND CHANNEL SHAPES
R0400-02	SETTING OUT DIAGRAM FOR RURAL ROADS

THIS DRAWING MAY BE PREPARED IN COLOUR AND MAY BE INCOMPLETE IF COPIED

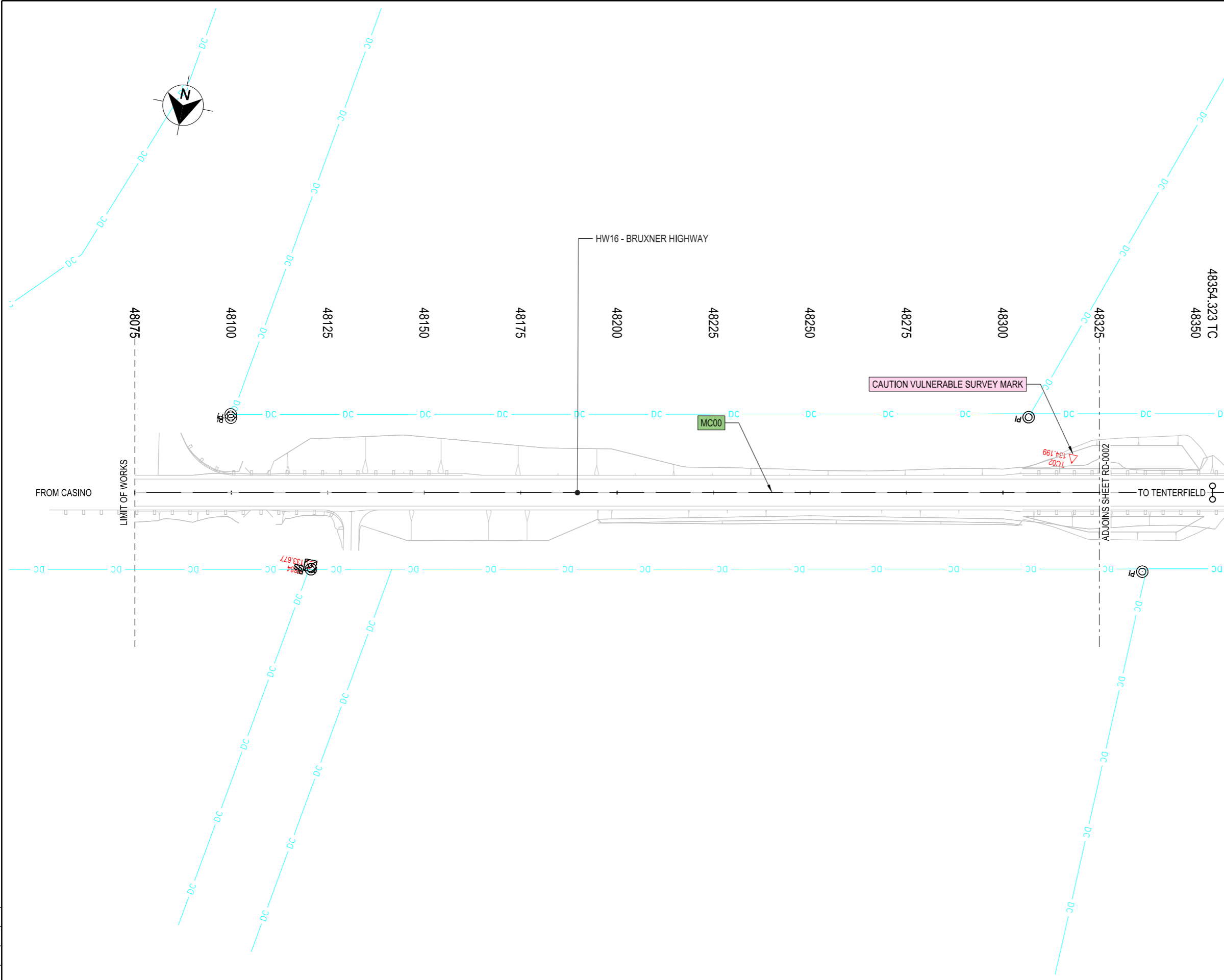
50mm ON A3 SIZE ORIGINAL

NOT FOR CONSTRUCTION

DRAWING FILE LOCATION / NAME C:\Data\Worksets\N2021081 HW16 Tara and Captains Creek Segment 5470 to 5480\dgn\07-Drawing Production\Plan and Profile\IP-PLAN-01-GE.dgn				DESIGN LOT CODE N2021081	DESIGN MODEL FILE(S) USED FOR DOCUMENTATION OF THIS DRAWING N2021081 HW16 TARA AND CAPTAINS CREEK DETAIL DESIGN MODEL.txt	PLOT DATE / TIME 26/07/2023 1:43:09 AM	PLOT BY USER: rowlesm	CLIENT  Transport for NSW	KYOGLE COUNCIL 16 - BRUXNER HIGHWAY PAVEMENT REHABILITATION AND WIDENING SEGMENT 5470 TO 5480 GENERAL NOTES GENERAL NOTES	A3					
EXTERNAL REFERENCE FILES	REV 01	DATE DD-MM-YY	AMENDMENT / REVISION DESCRIPTION ISSUED FOR XXXXX	WVR No. XX	APPROVAL XXX	SCALES ON A3 SIZE DRAWING	DRAWINGS / DESIGN PREPARED BY REGIONAL TECHNICAL SERVICES NORTHERN REGIONAL TECHNICAL SERVICES ROAD DESIGN NORTHERN	TITLE DRAWN DRG CHECK DESIGN DESIGN CHECK DESIGN MNGR PROJECT MNGR	NAME M. ROWLES D. JOHNSON M. ROWLES D. JOHNSON D. JOHNSON R. GERSEKOWSKI	DATE XX.XX.XX XX.XX.XX XX.XX.XX XX.XX.XX XX.XX.XX	PREPARED FOR REGIONAL MAINTENANCE PROJECT MANAGEMENT NORTHERN REGIONAL MAINTENANCE DELIVERY	RMS REGISTRATION No. DS2022/000064	PART 1	ISSUE A	
				CO-ORDINATE SYSTEM MGA ZONE 56 (GDA2020)		HEIGHT DATUM AHD				ISSUE STATUS DETAIL DESIGN		EDMS No. qA6248429	SHEET No. GE-0004		

LEGEND

- MC?? — DESIGN CONTROL CALLOUT
- — — MASTER CONTROL
- △ NAME R.L. SURVEY CONTROL MARK (DO NOT DISTURB UNLESS OTHERWISE NOTED)
- TS TANGENT TO SPIRAL
- SC SPIRAL TO CURVE
- CS CURVE TO SPIRAL
- ST SPIRAL TO TANGENT
- STS SPIRAL TO TANGENT TO SPIRAL
- TC TANGENT TO CURVE
- CT CURVE TO TANGENT
- DC — DIGITAL CADASTRE



NOTES

1. ANY SURVEY PMS OR SSMS THAT ARE DESTROYED ARE TO BE REPLACED, CO-ORDINATED AND DOCUMENTED TO LANDS DEPARTMENT STANDARDS. REFER TO RMS TECHNICAL DIRECTION SD02. PENALTIES MAY APPLY FOR NON-CONFORMANCE.
2. PURSUANT TO THE SURVEYING AND SPATIAL INFORMATION ACT, ANY CADASTRAL REFERENCE MARKS THAT ARE ON KERBS, FOOTPATHS OR SIMILAR THAT MAY BE AFFECTED BY CONSTRUCTION OR MAINTENANCE, NEED TO BE IDENTIFIED AND SURVEYED BY A REGISTERED SURVEYOR BEFORE THEY ARE DESTROYED OR DISTURBED. PERSONAL FINES APPLY FOR BREACH OF THE ACT.
3. ALL SURVEY CONTROL IS NOT TO BE DISTURBED BEFORE ASSESSMENT BY SURVEYOR.
4. REFER TO SHEET RD-0012 FOR ALIGNMENT SETOUT DETAILS.
5. REFER TO SHEET RD-0012 FOR SURVEY CONTROL SCHEDULE.

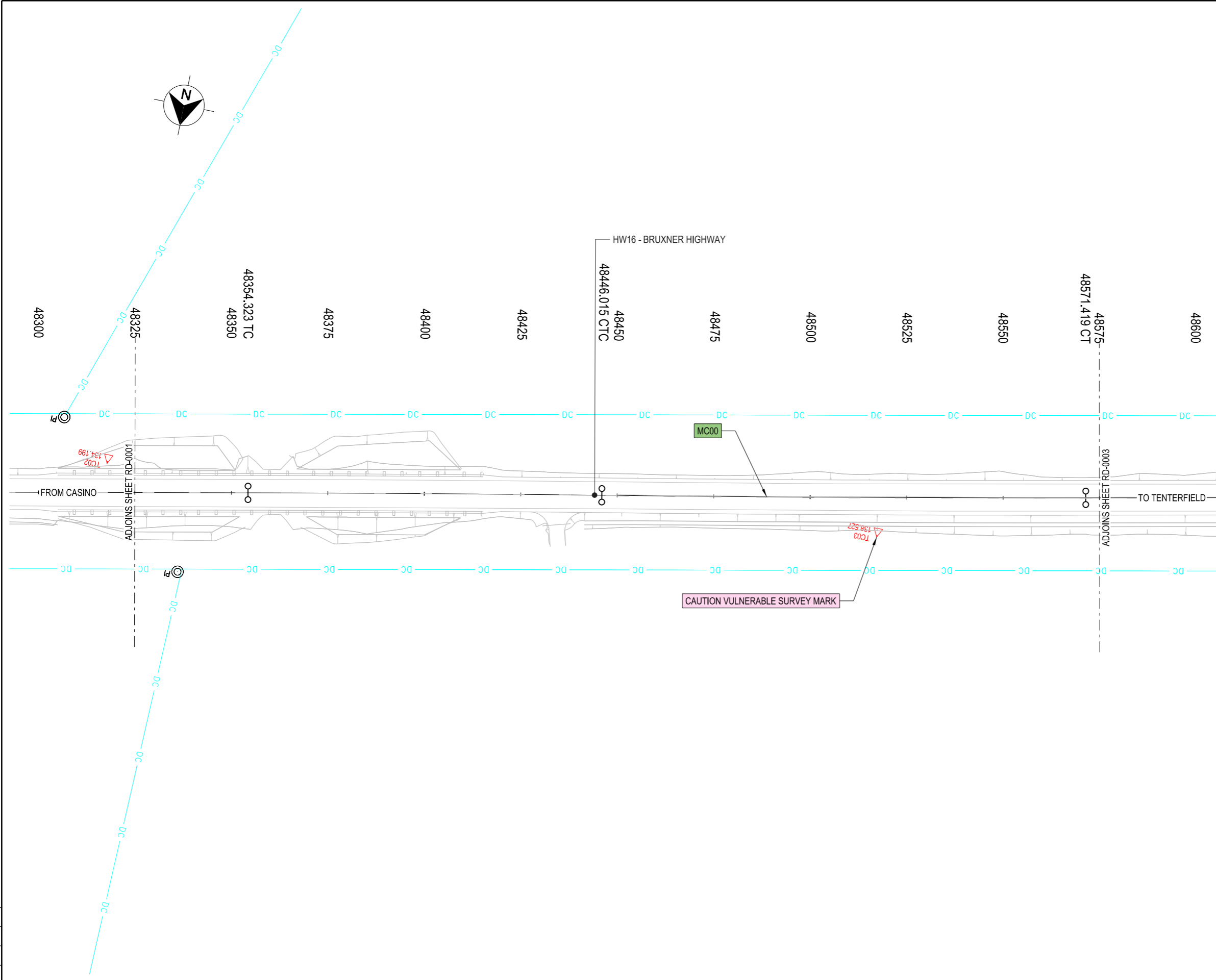
NOT FOR CONSTRUCTION

THIS DRAWING MAY BE PREPARED IN COLOUR AND MAY BE INCOMPLETE IF COPIED 50mm ON A3 SIZE ORIGINAL

DRAWING FILE LOCATION / NAME C:\Data\Worksets\N2021081 HW16 Tara and Captains Creek Segment 5470 to 5480\dgn\07-Drawing Production\Plan and Profile\IP-PLAN-02-RA.dgn		DESIGN LOT CODE N2021081	DESIGN MODEL FILE(S) USED FOR DOCUMENTATION OF THIS DRAWING N2021081 HW16 TARA AND CAPTAINS CREEK DETAIL DESIGN MODEL.txt		PLOT DATE / TIME 26/07/2023 1:43:15 AM	PLOT BY USER: rowlesm	CLIENT Transport for NSW	KYOGLE COUNCIL 16 - BRUXNER HIGHWAY PAVEMENT REHABILITATION AND WIDENING SEGMENT 5470 TO 5480 DETAIL PLAN ROAD ALIGNMENT - HW16 - BRUXNER HIGHWAY - CH. 48075 TO CH. 48325	A3
EXTERNAL REFERENCE FILES P-PLAN-02-RA.dgn A3_Border.dgn A3_Border_Legends.dgn	REV 01	DATE DD-MM-YY	AMENDMENT / REVISION DESCRIPTION ISSUED FOR XXXXX	WVR No. XX	APPROVAL XXX	SCALES ON A3 SIZE DRAWING SCALE 1:1000m		DRAWINGS / DESIGN PREPARED BY REGIONAL TECHNICAL SERVICES NORTHERN REGIONAL TECHNICAL SERVICES ROAD DESIGN NORTHERN	
CO-ORDINATE SYSTEM MGA ZONE 56 (GDA2020)		HEIGHT DATUM AHD		TITLE DRAWN DRG CHECK DESIGN DESIGN CHECK DESIGN MNGR PROJECT MNGR		NAME M. ROWLES D. JOHNSON M. ROWLES D. JOHNSON D. JOHNSON R. GERSEKOWSKI		DATE XX.XX.XX XX.XX.XX XX.XX.XX XX.XX.XX XX.XX.XX XX.XX.XX	
PREPARED FOR REGIONAL MAINTENANCE PROJECT MANAGEMENT NORTHERN REGIONAL MAINTENANCE DELIVERY		RMS REGISTRATION No. DS2022/000064		ISSUE STATUS DETAIL DESIGN		EDMS No. qA6248429		SHEET No. RD-0001	
								PART 1 ISSUE A	

LEGEND

- MC?? — DESIGN CONTROL CALLOUT
- — — — — MASTER CONTROL
- △ NAME R.L. SURVEY CONTROL MARK (DO NOT DISTURB UNLESS OTHERWISE NOTED)
- TS TANGENT TO SPIRAL
- SC SPIRAL TO CURVE
- CS CURVE TO SPIRAL
- ST SPIRAL TO TANGENT
- STS SPIRAL TO TANGENT TO SPIRAL
- TC TANGENT TO CURVE
- CT CURVE TO TANGENT
- DC DIGITAL CADASTRE



NOTES

1. ANY SURVEY PMS OR SSMS THAT ARE DESTROYED ARE TO BE REPLACED, CO-ORDINATED AND DOCUMENTED TO LANDS DEPARTMENT STANDARDS. REFER TO RMS TECHNICAL DIRECTION SD02. PENALTIES MAY APPLY FOR NON-CONFORMANCE.
2. PURSUANT TO THE SURVEYING AND SPATIAL INFORMATION ACT, ANY CADASTRAL REFERENCE MARKS THAT ARE ON KERBS, FOOTPATHS OR SIMILAR THAT MAY BE AFFECTED BY CONSTRUCTION OR MAINTENANCE, NEED TO BE IDENTIFIED AND SURVEYED BY A REGISTERED SURVEYOR BEFORE THEY ARE DESTROYED OR DISTURBED. PERSONAL FINES APPLY FOR BREACH OF THE ACT.
3. ALL SURVEY CONTROL IS NOT TO BE DISTURBED BEFORE ASSESSMENT BY SURVEYOR.
4. REFER TO SHEET RD-0012 FOR ALIGNMENT SETOUT DETAILS.
5. REFER TO SHEET RD-0012 FOR SURVEY CONTROL SCHEDULE.

NOT FOR CONSTRUCTION

THIS DRAWING MAY BE PREPARED IN COLOUR AND MAY BE INCOMPLETE IF COPIED

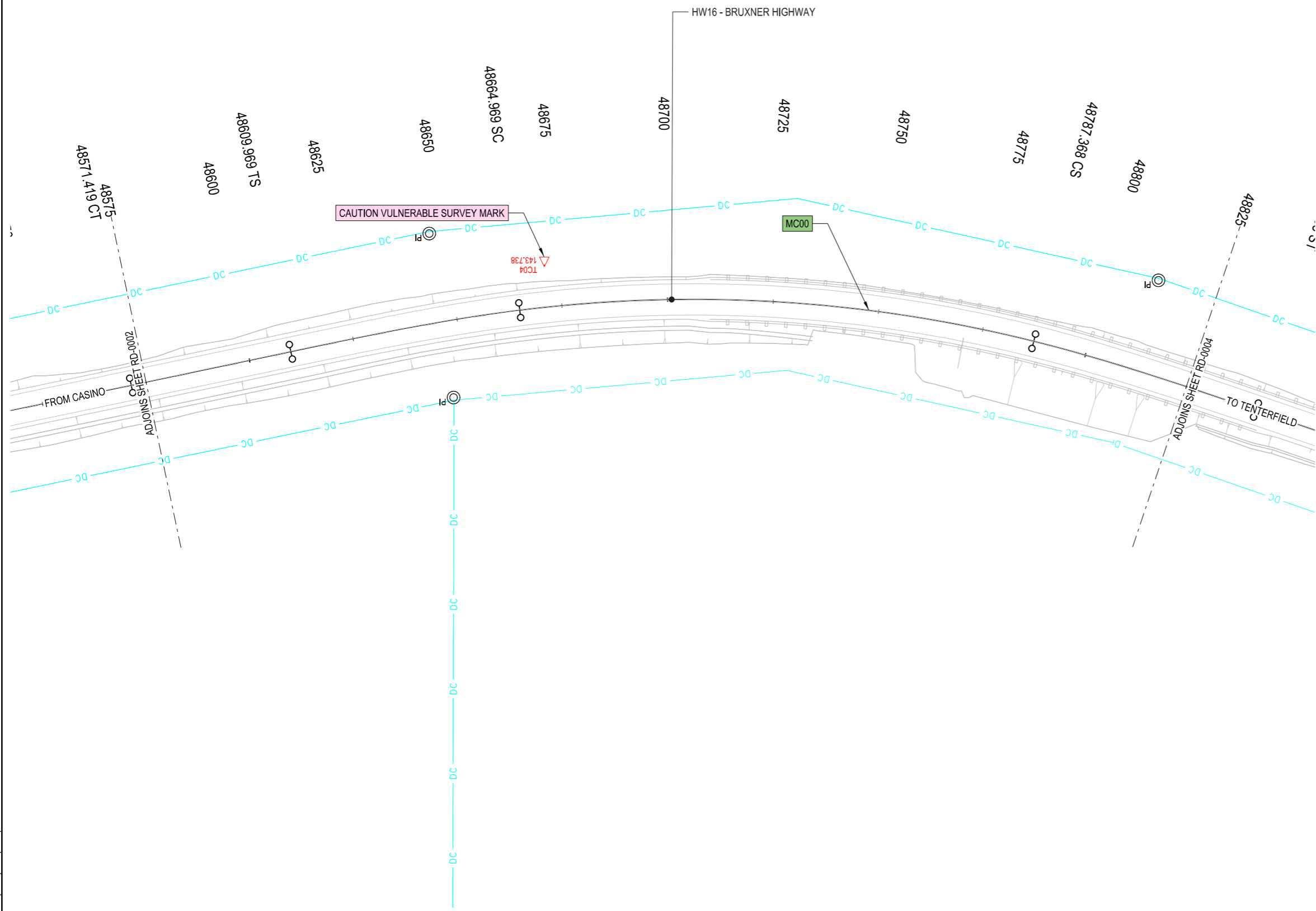
DRAWING FILE LOCATION / NAME C:\Data\Worksets\N2021081 HW16 Tara and Captains Creek Segment 5470 to 5480\dgn\07-Drawing Production\Plan and Profile\IP-PLAN-02-RA.dgn		DESIGN LOT CODE N2021081	DESIGN MODEL FILE(S) USED FOR DOCUMENTATION OF THIS DRAWING N2021081 HW16 TARA AND CAPTAINS CREEK DETAIL DESIGN MODEL.txt		PLOT DATE / TIME 26/07/2023 1:43:15 AM	PLOT BY USER: rowlesm	CLIENT Transport for NSW	KYOGLE COUNCIL 16 - BRUXNER HIGHWAY PAVEMENT REHABILITATION AND WIDENING SEGMENT 5470 TO 5480 DETAIL PLAN ROAD ALIGNMENT - HW16 - BRUXNER HIGHWAY - CH. 48325 TO CH. 48575	A3								
EXTERNAL REFERENCE FILES P-PLAN-02-RA.dgn A3_Border.dgn A3_Border_Legends.dgn	REV 01	DATE DD-MM-YY	AMENDMENT / REVISION DESCRIPTION ISSUED FOR XXXXX	WVR No. XX	APPROVAL XXX	SCALES ON A3 SIZE DRAWING SCALE 1:1000m	DRAWINGS / DESIGN PREPARED BY REGIONAL TECHNICAL SERVICES NORTHERN REGIONAL TECHNICAL SERVICES ROAD DESIGN NORTHERN	TITLE DRAWN DRG CHECK DESIGN DESIGN CHECK DESIGN MNGR PROJECT MNGR	NAME M. ROWLES D. JOHNSON M. ROWLES D. JOHNSON D. JOHNSON R. GERSEKOWSKI	DATE XX.XX.XX XX.XX.XX XX.XX.XX XX.XX.XX XX.XX.XX	PREPARED FOR REGIONAL MAINTENANCE PROJECT MANAGEMENT NORTHERN REGIONAL MAINTENANCE DELIVERY	RMS REGISTRATION No. DS2022/000064	ISSUE STATUS DETAIL DESIGN	EDMS No. qA6248429	SHEET No. RD-0002	PART 1	ISSUE A
				CO-ORDINATE SYSTEM MGA ZONE 56 (GDA2020)		HEIGHT DATUM AHD											

LEGEND

- MC?? — DESIGN CONTROL CALLOUT
- — — MASTER CONTROL
- △ NAME R.L. SURVEY CONTROL MARK (DO NOT DISTURB UNLESS OTHERWISE NOTED)
- TS TANGENT TO SPIRAL
- SC SPIRAL TO CURVE
- CS CURVE TO SPIRAL
- ST SPIRAL TO TANGENT
- STS SPIRAL TO TANGENT TO SPIRAL
- TC TANGENT TO CURVE
- CT CURVE TO TANGENT
- DC — DIGITAL CADASTRE

NOTES

1. ANY SURVEY PMS OR SSMS THAT ARE DESTROYED ARE TO BE REPLACED, CO-ORDINATED AND DOCUMENTED TO LANDS DEPARTMENT STANDARDS. REFER TO RMS TECHNICAL DIRECTION SD02. PENALTIES MAY APPLY FOR NON-CONFORMANCE.
2. PURSUANT TO THE SURVEYING AND SPATIAL INFORMATION ACT, ANY CADASTRAL REFERENCE MARKS THAT ARE ON KERBS, FOOTPATHS OR SIMILAR THAT MAY BE AFFECTED BY CONSTRUCTION OR MAINTENANCE, NEED TO BE IDENTIFIED AND SURVEYED BY A REGISTERED SURVEYOR BEFORE THEY ARE DESTROYED OR DISTURBED. PERSONAL FINES APPLY FOR BREACH OF THE ACT.
3. ALL SURVEY CONTROL IS NOT TO BE DISTURBED BEFORE ASSESSMENT BY SURVEYOR.
4. REFER TO SHEET RD-0012 FOR ALIGNMENT SETOUT DETAILS.
5. REFER TO SHEET RD-0012 FOR SURVEY CONTROL SCHEDULE.



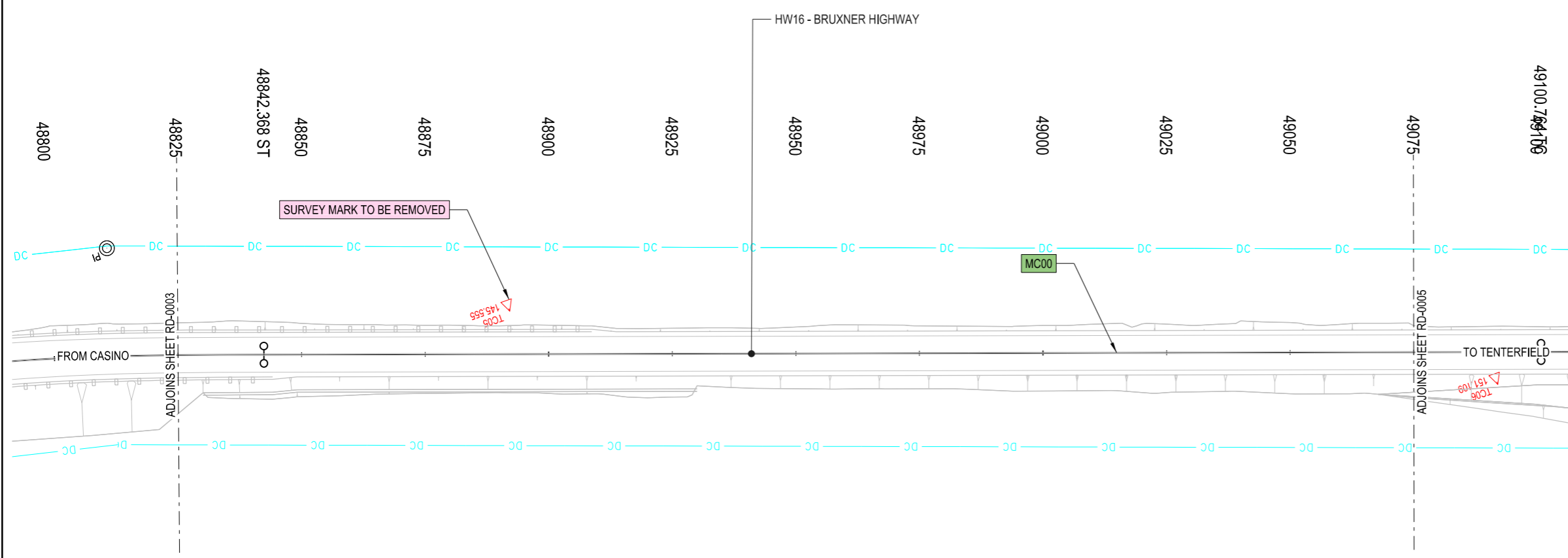
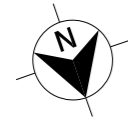
NOT FOR CONSTRUCTION

THIS DRAWING MAY BE PREPARED IN COLOUR AND MAY BE INCOMPLETE IF COPIED

DRAWING FILE LOCATION / NAME C:\Data\Worksets\N2021081 HW16 Tara and Captains Creek Segment 5470 to 5480\dgn\07-Drawing Production\Plan and Profile\IP-PLAN-02-RA.dgn		DESIGN LOT CODE N2021081	DESIGN MODEL FILE(S) USED FOR DOCUMENTATION OF THIS DRAWING N2021081 HW16 TARA AND CAPTAINS CREEK DETAIL DESIGN MODEL.txt		PLOT DATE / TIME 26/07/2023 1:43:16 AM	PLOT BY USER: rowlesm	CLIENT Transport for NSW	KYOGLE COUNCIL 16 - BRUXNER HIGHWAY PAVEMENT REHABILITATION AND WIDENING SEGMENT 5470 TO 5480 DETAIL PLAN ROAD ALIGNMENT - HW16 - BRUXNER HIGHWAY - CH. 48575 TO CH. 48825	A3						
EXTERNAL REFERENCE FILES	REV	DATE	AMENDMENT / REVISION DESCRIPTION	WVR No.	APPROVAL	SCALES ON A3 SIZE DRAWING	DRAWINGS / DESIGN PREPARED BY	TITLE	NAME	DATE	Transport for NSW PREPARED FOR REGIONAL MAINTENANCE PROJECT MANAGEMENT NORTHERN REGIONAL MAINTENANCE DELIVERY	RMS REGISTRATION No. DS2022/000064	PART 1		
P-PLAN-02-RA.dgn A3_Border.dgn A3_Border_Legends.dgn	01	DD-MM-YY	ISSUED FOR XXXXX	XX	XXX	0 10 20 30 40 SCALE 1:1000m	REGIONAL TECHNICAL SERVICES NORTHERN REGIONAL TECHNICAL SERVICES ROAD DESIGN NORTHERN	DRAWN	M. ROWLES	XX.XX.XX		ISSUE STATUS DETAIL DESIGN	EDMS No. qA6248429	SHEET No. RD-0003	ISSUE A
CO-ORDINATE SYSTEM		HEIGHT DATUM		MGA ZONE 56 (GDA2020) AHD											
PROJECT MNGR		DESIGN MNGR		DESIGN CHECK		DESIGN		DRG CHECK		TITLE					
R. GERSEKOWSKI		D. JOHNSON		D. JOHNSON		M. ROWLES		D. JOHNSON		M. ROWLES					

LEGEND

- MC?? — DESIGN CONTROL CALLOUT
- — — — — MASTER CONTROL
- △ NAME R.L. SURVEY CONTROL MARK (DO NOT DISTURB UNLESS OTHERWISE NOTED)
- TS TANGENT TO SPIRAL
- SC SPIRAL TO CURVE
- CS CURVE TO SPIRAL
- ST SPIRAL TO TANGENT
- STS SPIRAL TO TANGENT TO SPIRAL
- TC TANGENT TO CURVE
- CT CURVE TO TANGENT
- DC DIGITAL CADASTRE



NOTES

1. ANY SURVEY PMS OR SSMS THAT ARE DESTROYED ARE TO BE REPLACED, CO-ORDINATED AND DOCUMENTED TO LANDS DEPARTMENT STANDARDS. REFER TO RMS TECHNICAL DIRECTION SD02. PENALTIES MAY APPLY FOR NON-CONFORMANCE.
2. PURSUANT TO THE SURVEYING AND SPATIAL INFORMATION ACT, ANY CADASTRAL REFERENCE MARKS THAT ARE ON KERBS, FOOTPATHS OR SIMILAR THAT MAY BE AFFECTED BY CONSTRUCTION OR MAINTENANCE, NEED TO BE IDENTIFIED AND SURVEYED BY A REGISTERED SURVEYOR BEFORE THEY ARE DESTROYED OR DISTURBED. PERSONAL FINES APPLY FOR BREACH OF THE ACT.
3. ALL SURVEY CONTROL IS NOT TO BE DISTURBED BEFORE ASSESSMENT BY SURVEYOR.
4. REFER TO SHEET RD-0012 FOR ALIGNMENT SETOUT DETAILS.
5. REFER TO SHEET RD-0012 FOR SURVEY CONTROL SCHEDULE.

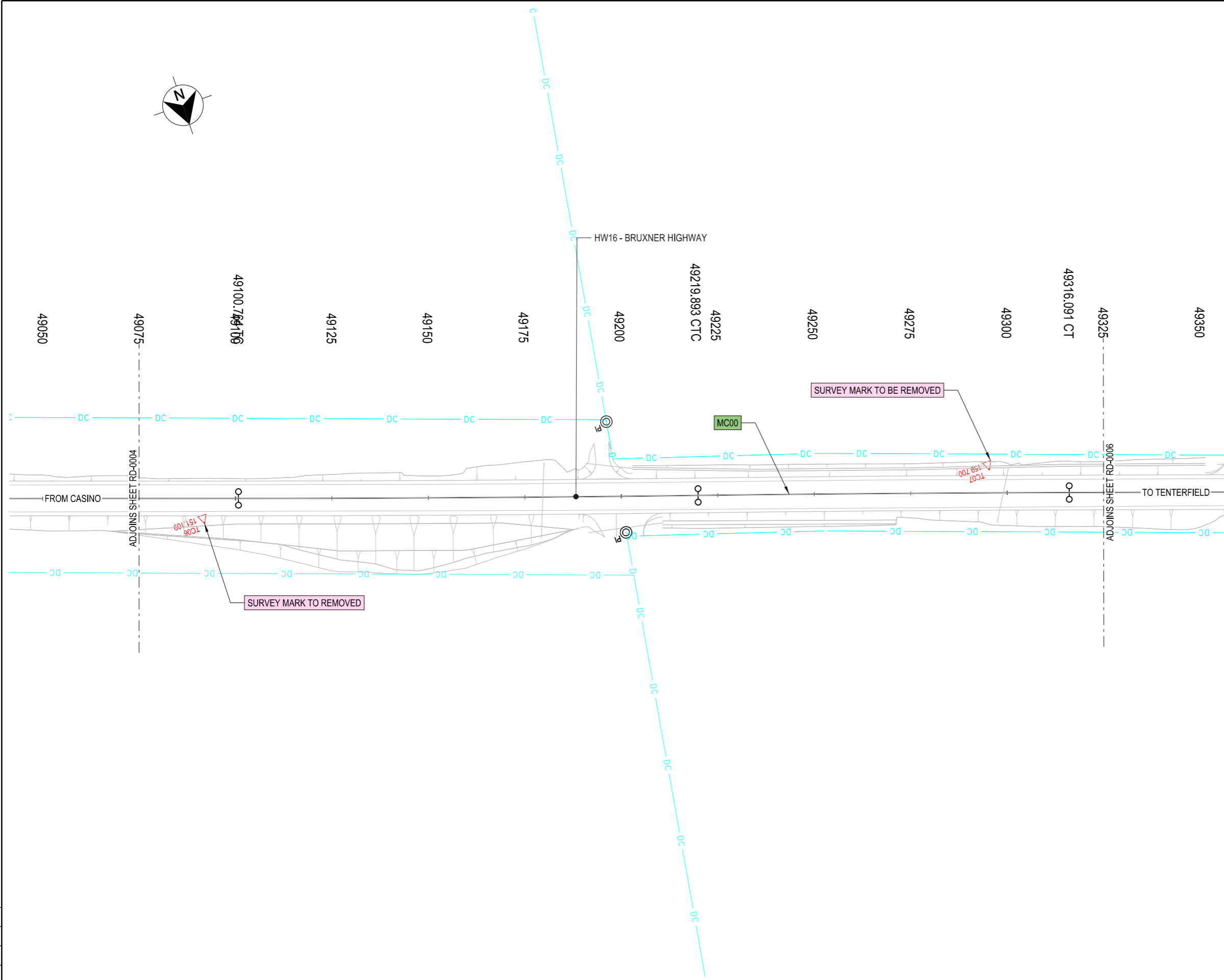
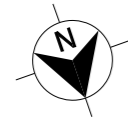
THIS DRAWING MAY BE PREPARED IN COLOUR AND MAY BE INCOMPLETE IF COPIED 50mm ON A3 SIZE ORIGINAL

NOT FOR CONSTRUCTION

DRAWING FILE LOCATION / NAME C:\Data\Worksets\N2021081 HW16 Tara and Captains Creek Segment 5470 to 5480\dgn\07-Drawing Production\Plan and Profile\IP-PLAN-02-RA.dgn		DESIGN LOT CODE N2021081	DESIGN MODEL FILE(S) USED FOR DOCUMENTATION OF THIS DRAWING N2021081 HW16 TARA AND CAPTAINS CREEK DETAIL DESIGN MODEL.txt		PLOT DATE / TIME 26/07/2023 1:43:16 AM	PLOT BY USER: rowlesm	CLIENT Transport for NSW	KYOGLE COUNCIL 16 - BRUXNER HIGHWAY PAVEMENT REHABILITATION AND WIDENING SEGMENT 5470 TO 5480 DETAIL PLAN ROAD ALIGNMENT - HW16 - BRUXNER HIGHWAY - CH. 48825 TO CH. 49075	A3						
EXTERNAL REFERENCE FILES	REV	DATE	AMENDMENT / REVISION DESCRIPTION	WVR No.	APPROVAL	SCALES ON A3 SIZE DRAWING	DRAWINGS / DESIGN PREPARED BY	TITLE	NAME	DATE	Transport for NSW PREPARED FOR REGIONAL MAINTENANCE PROJECT MANAGEMENT NORTHERN REGIONAL MAINTENANCE DELIVERY	RMS REGISTRATION No. DS2022/000064	PART 1		
P-PLAN-02-RA.dgn A3_Border.dgn A3_Border_Legends.dgn	01	DD-MM-YY	ISSUED FOR XXXXX	XX	XXX	0 10 20 30 40 SCALE 1:1000m	REGIONAL TECHNICAL SERVICES NORTHERN REGIONAL TECHNICAL SERVICES ROAD DESIGN NORTHERN	DRAWN	M. ROWLES	XX.XX.XX		ISSUE STATUS DETAIL DESIGN	EDMS No. qA6248429	SHEET No. RD-0004	ISSUE A
CO-ORDINATE SYSTEM		HEIGHT DATUM						DESIGN CHECK	D. JOHNSON	XX.XX.XX					
MGA ZONE 56 (GDA2020)		AHD						DESIGN MNGR	D. JOHNSON	XX.XX.XX					
								PROJECT MNGR	R. GERSEKOWSKI	XX.XX.XX					

LEGEND

- MC?? — DESIGN CONTROL CALLOUT
- — — — — MASTER CONTROL
- △ NAME R.L. SURVEY CONTROL MARK (DO NOT DISTURB UNLESS OTHERWISE NOTED)
- TS TANGENT TO SPIRAL
- SC SPIRAL TO CURVE
- CS CURVE TO SPIRAL
- ST SPIRAL TO TANGENT
- STS SPIRAL TO TANGENT TO SPIRAL
- TC TANGENT TO CURVE
- CT CURVE TO TANGENT
- DC DIGITAL CADASTRE



NOTES

1. ANY SURVEY PMS OR SSMS THAT ARE DESTROYED ARE TO BE REPLACED, CO-ORDINATED AND DOCUMENTED TO LANDS DEPARTMENT STANDARDS. REFER TO RMS TECHNICAL DIRECTION SD02. PENALTIES MAY APPLY FOR NON-CONFORMANCE.
2. PURSUANT TO THE SURVEYING AND SPATIAL INFORMATION ACT, ANY CADASTRAL REFERENCE MARKS THAT ARE ON KERBS, FOOTPATHS OR SIMILAR THAT MAY BE AFFECTED BY CONSTRUCTION OR MAINTENANCE, NEED TO BE IDENTIFIED AND SURVEYED BY A REGISTERED SURVEYOR BEFORE THEY ARE DESTROYED OR DISTURBED. PERSONAL FINES APPLY FOR BREACH OF THE ACT.
3. ALL SURVEY CONTROL IS NOT TO BE DISTURBED BEFORE ASSESSMENT BY SURVEYOR.
4. REFER TO SHEET RD-0012 FOR ALIGNMENT SETOUT DETAILS.
5. REFER TO SHEET RD-0012 FOR SURVEY CONTROL SCHEDULE.

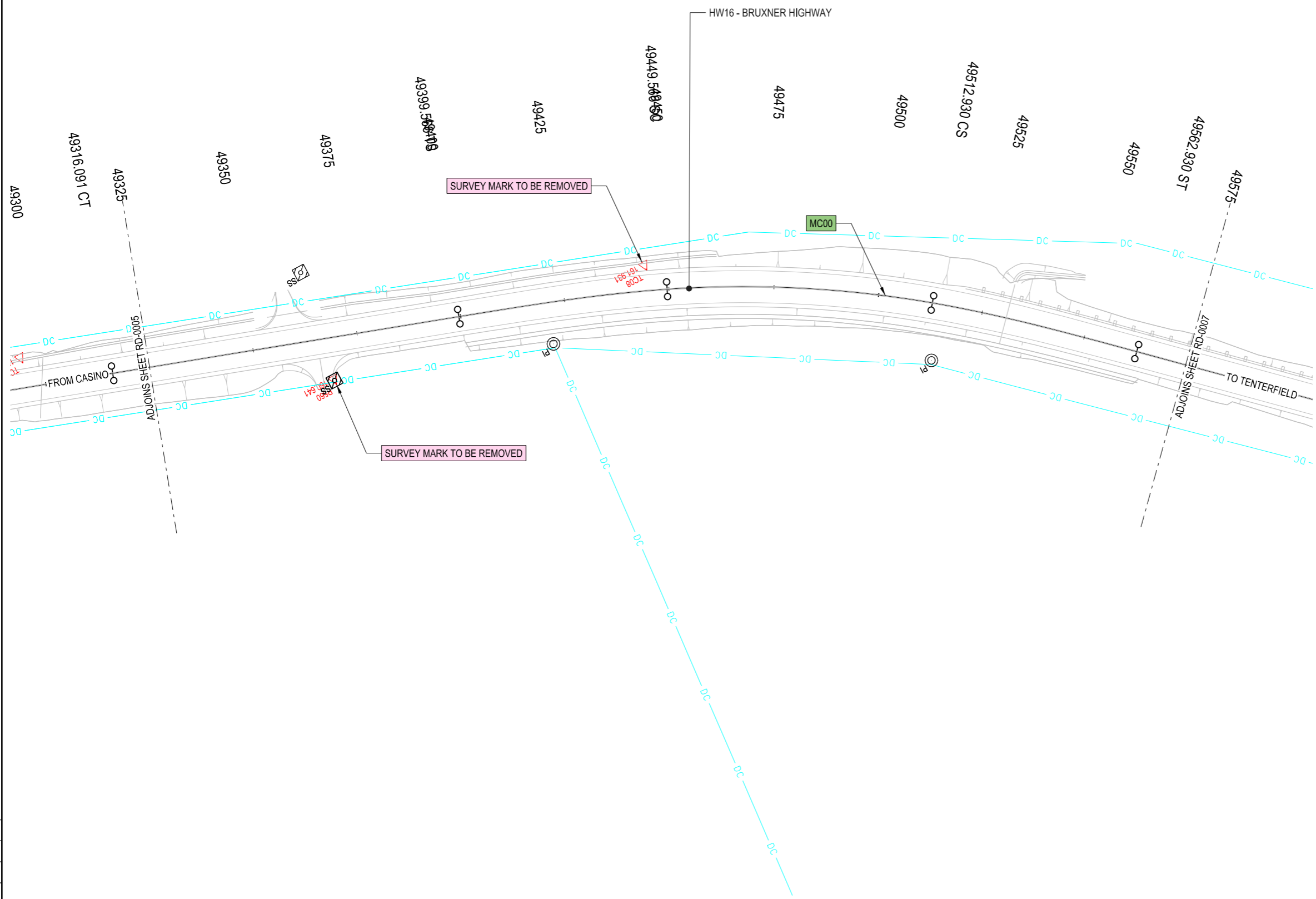
NOT FOR CONSTRUCTION

THIS DRAWING MAY BE PREPARED IN COLOUR AND MAY BE INCOMPLETE IF COPIED

DRAWING FILE LOCATION / NAME C:\Data\Worksets\N2021081 HW16 Tara and Captains Creek Segment 5470 to 5480\dgn\07-Drawing Production\Plan and Profile\IP-PLAN-02-RA.dgn			DESIGN LOT CODE N2021081	DESIGN MODEL FILE(S) USED FOR DOCUMENTATION OF THIS DRAWING N2021081 HW16 TARA AND CAPTAINS CREEK DETAIL DESIGN MODEL.txt		PLOT DATE / TIME 26/07/2023 1:43:16 AM	PLOT BY USER: rowlesm	CLIENT	Transport for NSW KYOGLE COUNCIL 16 - BRUXNER HIGHWAY PAVEMENT REHABILITATION AND WIDENING SEGMENT 5470 TO 5480 DETAIL PLAN ROAD ALIGNMENT - HW16 - BRUXNER HIGHWAY - CH. 49075 TO CH. 49325	A3	
EXTERNAL REFERENCE FILES	REV	DATE	AMENDMENT / REVISION DESCRIPTION	WVR No.	APPROVAL	TITLE	NAME	DATE		PREPARED FOR REGIONAL MAINTENANCE PROJECT MANAGEMENT NORTHERN REGIONAL MAINTENANCE DELIVERY	RMS REGISTRATION No. DS2022/000064 ISSUE STATUS DETAIL DESIGN
P-PLAN-02-RA.dgn A3_Border.dgn A3_Border_Legends.dgn	01	DD-MM-YY	ISSUED FOR XXXXX	XX	XXX	SCALE ON A3 SIZE DRAWING	REGIONAL TECHNICAL SERVICES NORTHERN REGIONAL TECHNICAL SERVICES ROAD DESIGN NORTHERN		EDMS No. qA6248429		
					SCALE 1:1000m 		CO-ORDINATE SYSTEM MGA ZONE 56 (GDA2020)		HEIGHT DATUM AHD		© Transport for NSW

LEGEND

- MC?? — DESIGN CONTROL CALLOUT
- — — — MASTER CONTROL
- △ NAME R.L. SURVEY CONTROL MARK (DO NOT DISTURB UNLESS OTHERWISE NOTED)
- TS TANGENT TO SPIRAL
- SC SPIRAL TO CURVE
- CS CURVE TO SPIRAL
- ST SPIRAL TO TANGENT
- STS SPIRAL TO TANGENT TO SPIRAL
- TC TANGENT TO CURVE
- CT CURVE TO TANGENT
- DC DIGITAL CADASTRE



NOTES

1. ANY SURVEY PMS OR SSMS THAT ARE DESTROYED ARE TO BE REPLACED, CO-ORDINATED AND DOCUMENTED TO LANDS DEPARTMENT STANDARDS. REFER TO RMS TECHNICAL DIRECTION SD02. PENALTIES MAY APPLY FOR NON-CONFORMANCE.
2. PURSUANT TO THE SURVEYING AND SPATIAL INFORMATION ACT, ANY CADASTRAL REFERENCE MARKS THAT ARE ON KERBS, FOOTPATHS OR SIMILAR THAT MAY BE AFFECTED BY CONSTRUCTION OR MAINTENANCE, NEED TO BE IDENTIFIED AND SURVEYED BY A REGISTERED SURVEYOR BEFORE THEY ARE DESTROYED OR DISTURBED. PERSONAL FINES APPLY FOR BREACH OF THE ACT.
3. ALL SURVEY CONTROL IS NOT TO BE DISTURBED BEFORE ASSESSMENT BY SURVEYOR.
4. REFER TO SHEET RD-0012 FOR ALIGNMENT SETOUT DETAILS.
5. REFER TO SHEET RD-0012 FOR SURVEY CONTROL SCHEDULE.

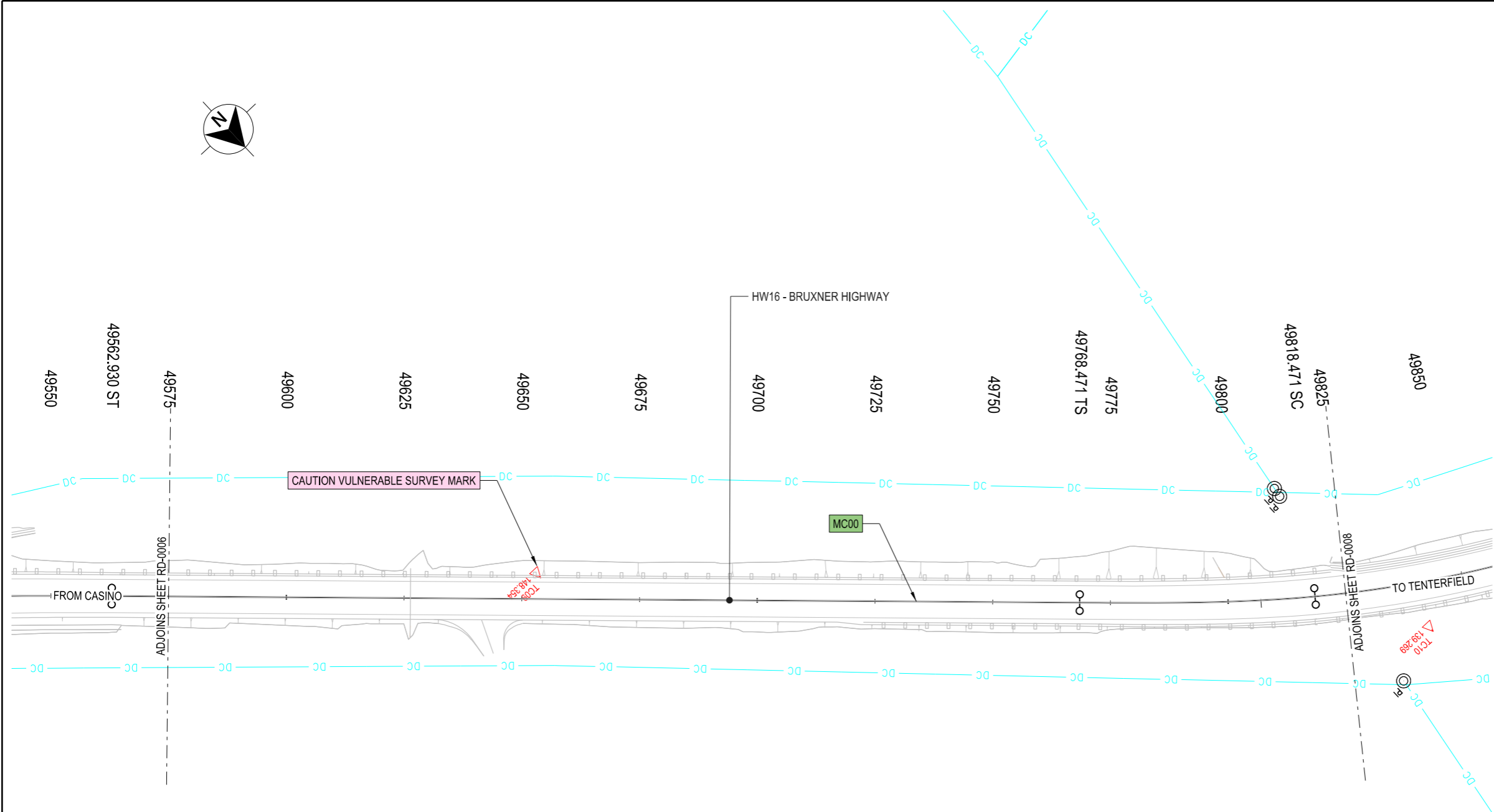
NOT FOR CONSTRUCTION

THIS DRAWING MAY BE PREPARED IN COLOUR AND MAY BE INCOMPLETE IF COPIED

DRAWING FILE LOCATION / NAME C:\Data\Worksets\N2021081 HW16 Tara and Captains Creek Segment 5470 to 5480\dgn\07-Drawing Production\Plan and Profile\IP-PLAN-02-RA.dgn			DESIGN LOT CODE N2021081	DESIGN MODEL FILE(S) USED FOR DOCUMENTATION OF THIS DRAWING N2021081 HW16 TARA AND CAPTAINS CREEK DETAIL DESIGN MODEL.txt		PLOT DATE / TIME 26/07/2023 1:43:17 AM	PLOT BY USER: rowlesm	CLIENT	KYOGLE COUNCIL 16 - BRUXNER HIGHWAY PAVEMENT REHABILITATION AND WIDENING SEGMENT 5470 TO 5480 DETAIL PLAN ROAD ALIGNMENT - HW16 - BRUXNER HIGHWAY - CH. 49325 TO CH. 49575	A3					
EXTERNAL REFERENCE FILES			WVR No.	APPROVAL	SCALES ON A3 SIZE DRAWING	DRAWINGS / DESIGN PREPARED BY		 Transport for NSW	PREPARED FOR REGIONAL MAINTENANCE PROJECT MANAGEMENT NORTHERN REGIONAL MAINTENANCE DELIVERY	RMS REGISTRATION No. DS2022/000064	PART 1				
P-PLAN-02-RA.dgn	REV	DATE	AMENDMENT / REVISION DESCRIPTION	XX	XXX	REGIONAL TECHNICAL SERVICES NORTHERN REGIONAL TECHNICAL SERVICES ROAD DESIGN NORTHERN						ISSUE STATUS DETAIL DESIGN	EDMS No. qA6248429	SHEET No. RD-0006	ISSUE A
A3_Border.dgn	01	DD-MM-YY	ISSUED FOR XXXXX									PROJECT MNGR R. GERSEKOWSKI			
A3_Border_Legends.dgn					CO-ORDINATE SYSTEM MGA ZONE 56 (GDA2020)	HEIGHT DATUM AHD									

LEGEND

- MC?? — DESIGN CONTROL CALLOUT
- — — MASTER CONTROL
- △ NAME R.L. SURVEY CONTROL MARK (DO NOT DISTURB UNLESS OTHERWISE NOTED)
- TS TANGENT TO SPIRAL
- SC SPIRAL TO CURVE
- CS CURVE TO SPIRAL
- ST SPIRAL TO TANGENT
- STS SPIRAL TO TANGENT TO SPIRAL
- TC TANGENT TO CURVE
- CT CURVE TO TANGENT
- DC — DIGITAL CADASTRE



NOTES

1. ANY SURVEY PMS OR SSMS THAT ARE DESTROYED ARE TO BE REPLACED, CO-ORDINATED AND DOCUMENTED TO LANDS DEPARTMENT STANDARDS. REFER TO RMS TECHNICAL DIRECTION SD02. PENALTIES MAY APPLY FOR NON-CONFORMANCE.
2. PURSUANT TO THE SURVEYING AND SPATIAL INFORMATION ACT, ANY CADASTRAL REFERENCE MARKS THAT ARE ON KERBS, FOOTPATHS OR SIMILAR THAT MAY BE AFFECTED BY CONSTRUCTION OR MAINTENANCE, NEED TO BE IDENTIFIED AND SURVEYED BY A REGISTERED SURVEYOR BEFORE THEY ARE DESTROYED OR DISTURBED. PERSONAL FINES APPLY FOR BREACH OF THE ACT.
3. ALL SURVEY CONTROL IS NOT TO BE DISTURBED BEFORE ASSESSMENT BY SURVEYOR.
4. REFER TO SHEET RD-0012 FOR ALIGNMENT SETOUT DETAILS.
5. REFER TO SHEET RD-0012 FOR SURVEY CONTROL SCHEDULE.

NOT FOR CONSTRUCTION

THIS DRAWING MAY BE PREPARED IN COLOUR AND MAY BE INCOMPLETE IF COPIED

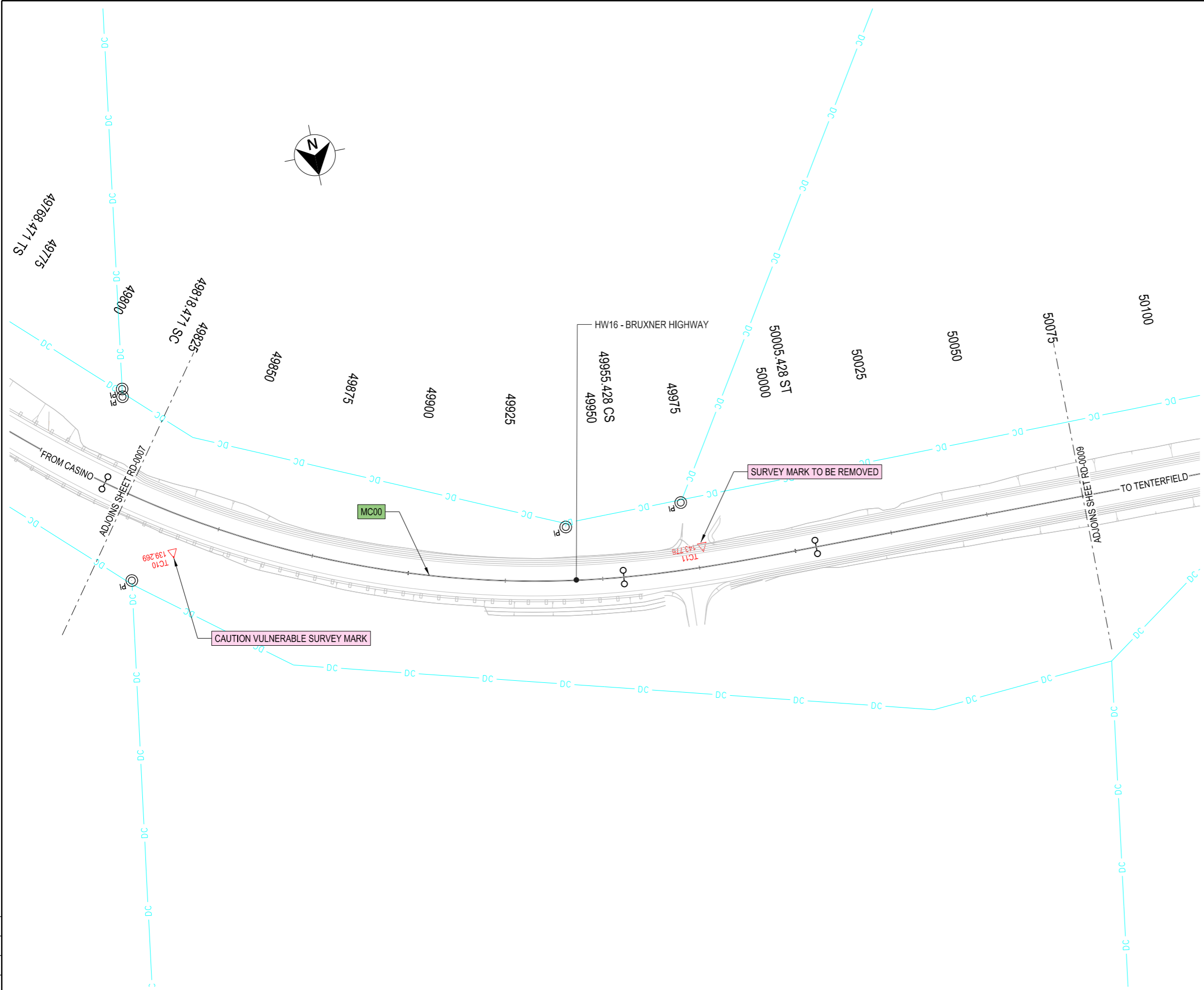
DRAWING FILE LOCATION / NAME C:\Data\Worksets\N2021081 HW16 Tara and Captains Creek Segment 5470 to 5480\dgn\07-Drawing Production\Plan and Profile\IP-PLAN-02-RA.dgn			DESIGN LOT CODE N2021081	DESIGN MODEL FILE(S) USED FOR DOCUMENTATION OF THIS DRAWING N2021081 HW16 TARA AND CAPTAINS CREEK DETAIL DESIGN MODEL.txt			PLOT DATE / TIME 26/07/2023 1:43:17 AM	PLOT BY USER: rowlesm	CLIENT Transport for NSW	KYOGLE COUNCIL 16 - BRUXNER HIGHWAY PAVEMENT REHABILITATION AND WIDENING SEGMENT 5470 TO 5480 DETAIL PLAN ROAD ALIGNMENT - HW16 - BRUXNER HIGHWAY - CH. 49575 TO CH. 49825	A3		
EXTERNAL REFERENCE FILES	REV	DATE	AMENDMENT / REVISION DESCRIPTION	WVR No.	APPROVAL	SCALES ON A3 SIZE DRAWING	DRAWINGS / DESIGN PREPARED BY		TITLE	NAME	DATE	PREPARED FOR REGIONAL MAINTENANCE PROJECT MANAGEMENT NORTHERN REGIONAL MAINTENANCE DELIVERY	RMS REGISTRATION No. DS2022/000064 SHEET No. RD-0007 ISSUE A
P-PLAN-02-RA.dgn	01	DD-MM-YY	ISSUED FOR XXXXX	XX	XXX	0 10 20 30 40 SCALE 1:1000m	REGIONAL TECHNICAL SERVICES NORTHERN REGIONAL TECHNICAL SERVICES ROAD DESIGN NORTHERN		DRAWN	M. ROWLES	XX.XX.XX		
A3_Border.dgn						CO-ORDINATE SYSTEM MGA ZONE 56 (GDA2020)			DRG CHECK	D. JOHNSON	XX.XX.XX		
A3_Border_Legends.dgn						HEIGHT DATUM AHD			DESIGN	M. ROWLES	XX.XX.XX		
									DESIGN CHECK	D. JOHNSON	XX.XX.XX		
									DESIGN MNGR	D. JOHNSON	XX.XX.XX		
									PROJECT MNGR	R. GERSEKOWSKI	XX.XX.XX		

LEGEND

- MC?? — DESIGN CONTROL CALLOUT
- — — MASTER CONTROL
- △ NAME R.L. SURVEY CONTROL MARK (DO NOT DISTURB UNLESS OTHERWISE NOTED)
- TS TANGENT TO SPIRAL
- SC SPIRAL TO CURVE
- CS CURVE TO SPIRAL
- ST SPIRAL TO TANGENT
- STS SPIRAL TO TANGENT TO SPIRAL
- TC TANGENT TO CURVE
- CT CURVE TO TANGENT
- DC DIGITAL CADASTRE

NOTES

1. ANY SURVEY PMS OR SSMS THAT ARE DESTROYED ARE TO BE REPLACED, CO-ORDINATED AND DOCUMENTED TO LANDS DEPARTMENT STANDARDS. REFER TO RMS TECHNICAL DIRECTION SD02. PENALTIES MAY APPLY FOR NON-CONFORMANCE.
2. PURSUANT TO THE SURVEYING AND SPATIAL INFORMATION ACT, ANY CADASTRAL REFERENCE MARKS THAT ARE ON KERBS, FOOTPATHS OR SIMILAR THAT MAY BE AFFECTED BY CONSTRUCTION OR MAINTENANCE, NEED TO BE IDENTIFIED AND SURVEYED BY A REGISTERED SURVEYOR BEFORE THEY ARE DESTROYED OR DISTURBED. PERSONAL FINES APPLY FOR BREACH OF THE ACT.
3. ALL SURVEY CONTROL IS NOT TO BE DISTURBED BEFORE ASSESSMENT BY SURVEYOR.
4. REFER TO SHEET RD-0012 FOR ALIGNMENT SETOUT DETAILS.
5. REFER TO SHEET RD-0012 FOR SURVEY CONTROL SCHEDULE.



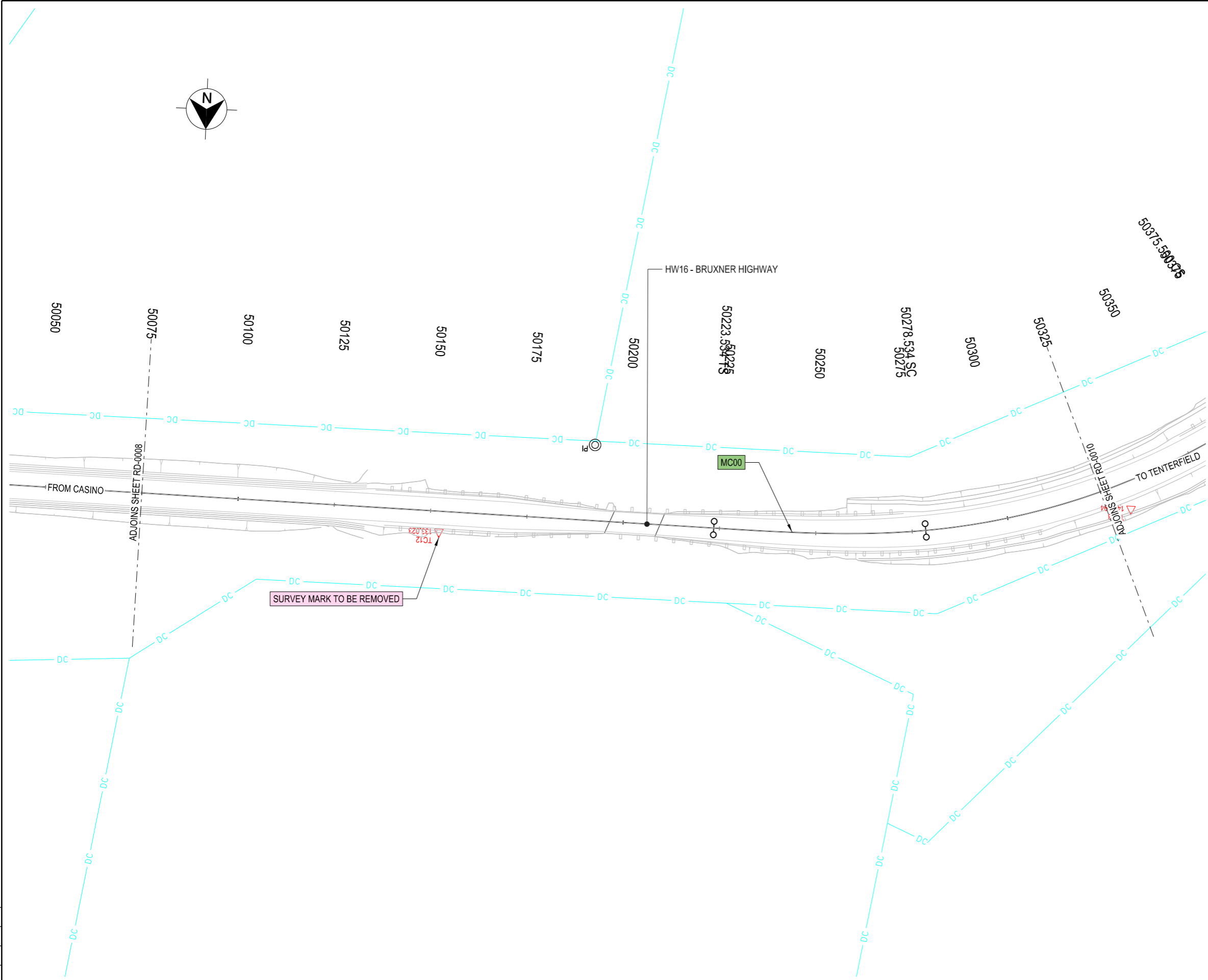
THIS DRAWING MAY BE PREPARED IN COLOUR AND MAY BE INCOMPLETE IF COPIED 50mm ON A3 SIZE ORIGINAL

NOT FOR CONSTRUCTION

DRAWING FILE LOCATION / NAME C:\Data\Worksets\N2021081 HW16 Tara and Captains Creek Segment 5470 to 5480\dgn\07-Drawing Production\Plan and Profile\IP-PLAN-02-RA.dgn		DESIGN LOT CODE N2021081	DESIGN MODEL FILE(S) USED FOR DOCUMENTATION OF THIS DRAWING N2021081 HW16 TARA AND CAPTAINS CREEK DETAIL DESIGN MODEL.txt	PLOT DATE / TIME 26/07/2023 1:43:18 AM	PLOT BY USER: rowlesm	CLIENT Transport for NSW	KYOGLE COUNCIL 16 - BRUXNER HIGHWAY PAVEMENT REHABILITATION AND WIDENING SEGMENT 5470 TO 5480 DETAIL PLAN ROAD ALIGNMENT - HW16 - BRUXNER HIGHWAY - CH. 49825 TO CH. 50075	A3									
EXTERNAL REFERENCE FILES P-PLAN-02-RA.dgn A3_Border.dgn A3_Border_Legends.dgn	REV 01	DATE DD-MM-YY	AMENDMENT / REVISION DESCRIPTION ISSUED FOR XXXXX	WVR No. XX	APPROVAL XXX	SCALES ON A3 SIZE DRAWING SCALE 1:1000m	DRAWINGS / DESIGN PREPARED BY REGIONAL TECHNICAL SERVICES NORTHERN REGIONAL TECHNICAL SERVICES ROAD DESIGN NORTHERN	TITLE DRAWN DRG CHECK DESIGN DESIGN CHECK DESIGN MNGR PROJECT MNGR	NAME M. ROWLES D. JOHNSON M. ROWLES D. JOHNSON D. JOHNSON R. GERSEKOWSKI	DATE XX.XX.XX XX.XX.XX XX.XX.XX XX.XX.XX XX.XX.XX	PREPARED FOR REGIONAL MAINTENANCE PROJECT MANAGEMENT NORTHERN REGIONAL MAINTENANCE DELIVERY	RMS REGISTRATION No. DS2022/000064	ISSUE STATUS DETAIL DESIGN	EDMS No. qA6248429	SHEET No. RD-0008	PART 1	ISSUE A
		CO-ORDINATE SYSTEM MGA ZONE 56 (GDA2020)		HEIGHT DATUM AHD													

LEGEND

- MC?? — DESIGN CONTROL CALLOUT
- — — — — MASTER CONTROL
- △ NAME R.L. SURVEY CONTROL MARK (DO NOT DISTURB UNLESS OTHERWISE NOTED)
- TS TANGENT TO SPIRAL
- SC SPIRAL TO CURVE
- CS CURVE TO SPIRAL
- ST SPIRAL TO TANGENT
- STS SPIRAL TO TANGENT TO SPIRAL
- TC TANGENT TO CURVE
- CT CURVE TO TANGENT
- DC DIGITAL CADASTRE



NOTES

1. ANY SURVEY PMS OR SSMS THAT ARE DESTROYED ARE TO BE REPLACED, CO-ORDINATED AND DOCUMENTED TO LANDS DEPARTMENT STANDARDS. REFER TO RMS TECHNICAL DIRECTION SD02. PENALTIES MAY APPLY FOR NON-CONFORMANCE.
2. PURSUANT TO THE SURVEYING AND SPATIAL INFORMATION ACT, ANY CADASTRAL REFERENCE MARKS THAT ARE ON KERBS, FOOTPATHS OR SIMILAR THAT MAY BE AFFECTED BY CONSTRUCTION OR MAINTENANCE, NEED TO BE IDENTIFIED AND SURVEYED BY A REGISTERED SURVEYOR BEFORE THEY ARE DESTROYED OR DISTURBED. PERSONAL FINES APPLY FOR BREACH OF THE ACT.
3. ALL SURVEY CONTROL IS NOT TO BE DISTURBED BEFORE ASSESSMENT BY SURVEYOR.
4. REFER TO SHEET RD-0012 FOR ALIGNMENT SETOUT DETAILS.
5. REFER TO SHEET RD-0012 FOR SURVEY CONTROL SCHEDULE.

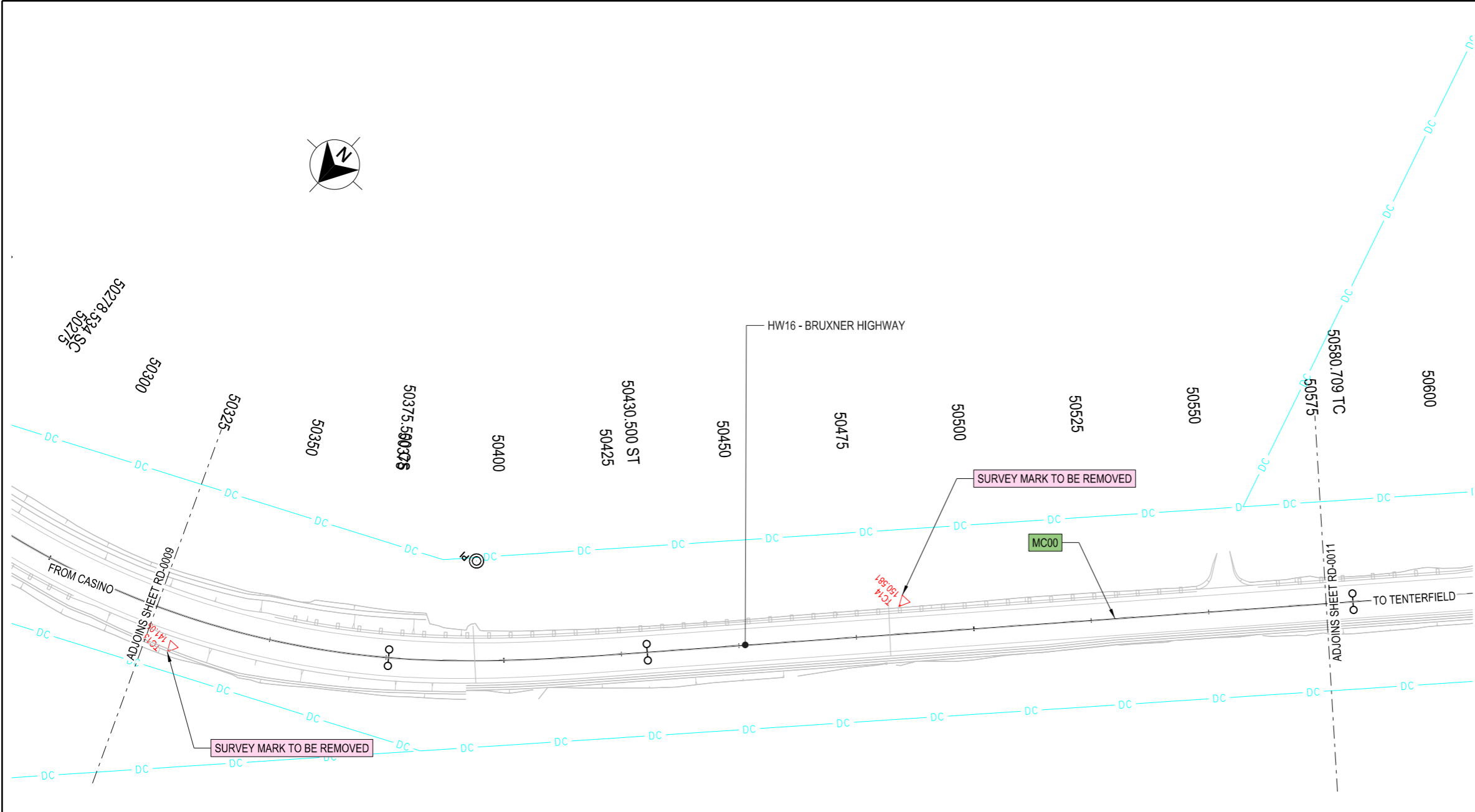
NOT FOR CONSTRUCTION

THIS DRAWING MAY BE PREPARED IN COLOUR AND MAY BE INCOMPLETE IF COPIED 50mm ON A3 SIZE ORIGINAL

DRAWING FILE LOCATION / NAME C:\Data\Worksets\N2021081 HW16 Tara and Captains Creek Segment 5470 to 5480\dgn\07-Drawing Production\Plan and Profile\IP-PLAN-02-RA.dgn			DESIGN LOT CODE N2021081	DESIGN MODEL FILE(S) USED FOR DOCUMENTATION OF THIS DRAWING N2021081 HW16 TARA AND CAPTAINS CREEK DETAIL DESIGN MODEL.txt		PLOT DATE / TIME 26/07/2023 1:43:18 AM	PLOT BY USER: rowlesm	CLIENT Transport for NSW	KYOGLE COUNCIL 16 - BRUXNER HIGHWAY PAVEMENT REHABILITATION AND WIDENING SEGMENT 5470 TO 5480 DETAIL PLAN ROAD ALIGNMENT - HW16 - BRUXNER HIGHWAY - CH. 50075 TO CH. 50325	A3																														
EXTERNAL REFERENCE FILES	REV	DATE	AMENDMENT / REVISION DESCRIPTION	WVR No.	APPROVAL	SCALES ON A3 SIZE DRAWING		DRAWINGS / DESIGN PREPARED BY REGIONAL TECHNICAL SERVICES NORTHERN REGIONAL TECHNICAL SERVICES ROAD DESIGN NORTHERN	<table border="1" style="width: 100%; border-collapse: collapse;"> <tr> <th>TITLE</th> <th>NAME</th> <th>DATE</th> </tr> <tr> <td>DRAWN</td> <td>M. ROWLES</td> <td>XX.XX.XX</td> </tr> <tr> <td>DRG CHECK</td> <td>D. JOHNSON</td> <td>XX.XX.XX</td> </tr> <tr> <td>DESIGN</td> <td>M. ROWLES</td> <td>XX.XX.XX</td> </tr> <tr> <td>DESIGN CHECK</td> <td>D. JOHNSON</td> <td>XX.XX.XX</td> </tr> <tr> <td>DESIGN MNGR</td> <td>D. JOHNSON</td> <td>XX.XX.XX</td> </tr> <tr> <td>PROJECT MNGR</td> <td>R. GERSEKOWSKI</td> <td>XX.XX.XX</td> </tr> </table>	TITLE	NAME	DATE	DRAWN	M. ROWLES	XX.XX.XX	DRG CHECK	D. JOHNSON	XX.XX.XX	DESIGN	M. ROWLES	XX.XX.XX	DESIGN CHECK	D. JOHNSON	XX.XX.XX	DESIGN MNGR	D. JOHNSON	XX.XX.XX	PROJECT MNGR	R. GERSEKOWSKI	XX.XX.XX		CO-ORDINATE SYSTEM MGA ZONE 56 (GDA2020)	HEIGHT DATUM AHD	<table border="1" style="width: 100%; border-collapse: collapse;"> <tr> <td>PREPARED FOR REGIONAL MAINTENANCE PROJECT MANAGEMENT NORTHERN REGIONAL MAINTENANCE DELIVERY</td> <td>RMS REGISTRATION No. DS2022/000064</td> <td>PART 1</td> </tr> <tr> <td>ISSUE STATUS DETAIL DESIGN</td> <td>EDMS No. qA6248429</td> <td>SHEET No. RD-0009 ISSUE A</td> </tr> </table>	PREPARED FOR REGIONAL MAINTENANCE PROJECT MANAGEMENT NORTHERN REGIONAL MAINTENANCE DELIVERY	RMS REGISTRATION No. DS2022/000064	PART 1	ISSUE STATUS DETAIL DESIGN	EDMS No. qA6248429	SHEET No. RD-0009 ISSUE A
TITLE	NAME	DATE																																						
DRAWN	M. ROWLES	XX.XX.XX																																						
DRG CHECK	D. JOHNSON	XX.XX.XX																																						
DESIGN	M. ROWLES	XX.XX.XX																																						
DESIGN CHECK	D. JOHNSON	XX.XX.XX																																						
DESIGN MNGR	D. JOHNSON	XX.XX.XX																																						
PROJECT MNGR	R. GERSEKOWSKI	XX.XX.XX																																						
PREPARED FOR REGIONAL MAINTENANCE PROJECT MANAGEMENT NORTHERN REGIONAL MAINTENANCE DELIVERY	RMS REGISTRATION No. DS2022/000064	PART 1																																						
ISSUE STATUS DETAIL DESIGN	EDMS No. qA6248429	SHEET No. RD-0009 ISSUE A																																						
P-PLAN-02-RA.dgn A3_Border.dgn A3_Border_Legends.dgn	01	DD-MM-YY	ISSUED FOR XXXXX	XX	XXX	SCALE 1:1000m																																		

LEGEND

- MC?? — DESIGN CONTROL CALLOUT
- — — MASTER CONTROL
- △ NAME R.L. SURVEY CONTROL MARK (DO NOT DISTURB UNLESS OTHERWISE NOTED)
- TS TANGENT TO SPIRAL
- SC SPIRAL TO CURVE
- CS CURVE TO SPIRAL
- ST SPIRAL TO TANGENT
- STS SPIRAL TO TANGENT TO SPIRAL
- TC TANGENT TO CURVE
- CT CURVE TO TANGENT
- DC — DIGITAL CADASTRE



NOTES

1. ANY SURVEY PMS OR SSMS THAT ARE DESTROYED ARE TO BE REPLACED, CO-ORDINATED AND DOCUMENTED TO LANDS DEPARTMENT STANDARDS. REFER TO RMS TECHNICAL DIRECTION SD02. PENALTIES MAY APPLY FOR NON-CONFORMANCE.
2. PURSUANT TO THE SURVEYING AND SPATIAL INFORMATION ACT, ANY CADASTRAL REFERENCE MARKS THAT ARE ON KERBS, FOOTPATHS OR SIMILAR THAT MAY BE AFFECTED BY CONSTRUCTION OR MAINTENANCE, NEED TO BE IDENTIFIED AND SURVEYED BY A REGISTERED SURVEYOR BEFORE THEY ARE DESTROYED OR DISTURBED. PERSONAL FINES APPLY FOR BREACH OF THE ACT.
3. ALL SURVEY CONTROL IS NOT TO BE DISTURBED BEFORE ASSESSMENT BY SURVEYOR.
4. REFER TO SHEET RD-0012 FOR ALIGNMENT SETOUT DETAILS.
5. REFER TO SHEET RD-0012 FOR SURVEY CONTROL SCHEDULE.

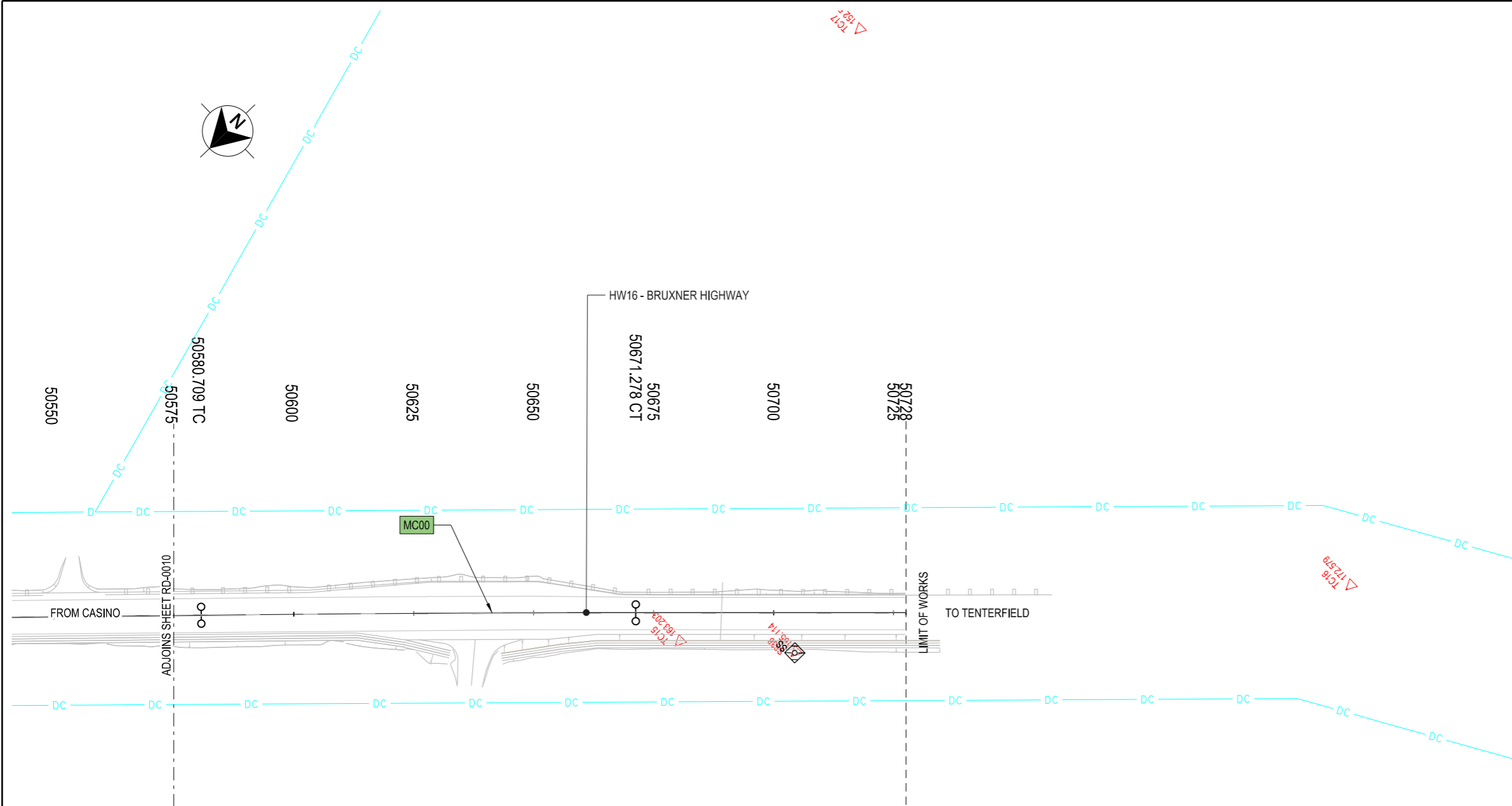
NOT FOR CONSTRUCTION

THIS DRAWING MAY BE PREPARED IN COLOUR AND MAY BE INCOMPLETE IF COPIED

DRAWING FILE LOCATION / NAME C:\Data\Worksets\N2021081 HW16 Tara and Captains Creek Segment 5470 to 5480\dgn\07-Drawing Production\Plan and Profile\IP-PLAN-02-RA.dgn			DESIGN LOT CODE N2021081	DESIGN MODEL FILE(S) USED FOR DOCUMENTATION OF THIS DRAWING N2021081 HW16 TARA AND CAPTAINS CREEK DETAIL DESIGN MODEL.txt			PLOT DATE / TIME 26/07/2023 1:43:19 AM	PLOT BY USER: rowlesm	CLIENT	Transport for NSW KYOGLE COUNCIL 16 - BRUXNER HIGHWAY PAVEMENT REHABILITATION AND WIDENING SEGMENT 5470 TO 5480 DETAIL PLAN ROAD ALIGNMENT - HW16 - BRUXNER HIGHWAY - CH. 50325 TO CH. 50575	A3
EXTERNAL REFERENCE FILES	REV	DATE	AMENDMENT / REVISION DESCRIPTION	WVR No.	APPROVAL	SCALES ON A3 SIZE DRAWING	DRAWINGS / DESIGN PREPARED BY		PREPARED FOR REGIONAL MAINTENANCE PROJECT MANAGEMENT NORTHERN REGIONAL MAINTENANCE DELIVERY		RMS REGISTRATION No. DS2022/000064 ISSUE STATUS DETAIL DESIGN
P-PLAN-02-RA.dgn A3_Border.dgn A3_Border_Legends.dgn	01	DD-MM-YY	ISSUED FOR XXXXX	XX	XXX	0 10 20 30 40 SCALE 1:1000m	REGIONAL TECHNICAL SERVICES NORTHERN REGIONAL TECHNICAL SERVICES ROAD DESIGN NORTHERN			EDMS No. qA6248429	
				CO-ORDINATE SYSTEM MGA ZONE 56 (GDA2020)		HEIGHT DATUM AHD		PROJECT MNGR R. GERSEKOWSKI		© Transport for NSW	

LEGEND

- MC?? — DESIGN CONTROL CALLOUT
- — — — MASTER CONTROL
- △ NAME R.L. SURVEY CONTROL MARK (DO NOT DISTURB UNLESS OTHERWISE NOTED)
- TS TANGENT TO SPIRAL
- SC SPIRAL TO CURVE
- CS CURVE TO SPIRAL
- ST SPIRAL TO TANGENT
- STS SPIRAL TO TANGENT TO SPIRAL
- TC TANGENT TO CURVE
- CT CURVE TO TANGENT
- DC — DIGITAL CADASTRE



NOTES

1. ANY SURVEY PMS OR SSMS THAT ARE DESTROYED ARE TO BE REPLACED, CO-ORDINATED AND DOCUMENTED TO LANDS DEPARTMENT STANDARDS. REFER TO RMS TECHNICAL DIRECTION SD02. PENALTIES MAY APPLY FOR NON-CONFORMANCE.
2. PURSUANT TO THE SURVEYING AND SPATIAL INFORMATION ACT, ANY CADASTRAL REFERENCE MARKS THAT ARE ON KERBS, FOOTPATHS OR SIMILAR THAT MAY BE AFFECTED BY CONSTRUCTION OR MAINTENANCE, NEED TO BE IDENTIFIED AND SURVEYED BY A REGISTERED SURVEYOR BEFORE THEY ARE DESTROYED OR DISTURBED. PERSONAL FINES APPLY FOR BREACH OF THE ACT.
3. ALL SURVEY CONTROL IS NOT TO BE DISTURBED BEFORE ASSESSMENT BY SURVEYOR.
4. REFER TO SHEET RD-0012 FOR ALIGNMENT SETOUT DETAILS.
5. REFER TO SHEET RD-0012 FOR SURVEY CONTROL SCHEDULE.

THIS DRAWING MAY BE PREPARED IN COLOUR AND MAY BE INCOMPLETE IF COPIED

50mm ON A3 SIZE ORIGINAL

NOT FOR CONSTRUCTION

DRAWING FILE LOCATION / NAME C:\Data\Worksets\N2021081 HW16 Tara and Captains Creek Segment 5470 to 5480\dgn\07-Drawing Production\Plan and Profile\IP-PLAN-02-RA.dgn		DESIGN LOT CODE N2021081	DESIGN MODEL FILE(S) USED FOR DOCUMENTATION OF THIS DRAWING N2021081 HW16 TARA AND CAPTAINS CREEK DETAIL DESIGN MODEL.txt	PLOT DATE / TIME 26/07/2023 1:43:19 AM	PLOT BY USER: rowlesm	CLIENT Transport for NSW	KYOGLE COUNCIL 16 - BRUXNER HIGHWAY PAVEMENT REHABILITATION AND WIDENING SEGMENT 5470 TO 5480 DETAIL PLAN ROAD ALIGNMENT - HW16 - BRUXNER HIGHWAY - CH. 50575 TO CH. 50729	A3						
EXTERNAL REFERENCE FILES	REV	DATE	AMENDMENT / REVISION DESCRIPTION	WVR No.	APPROVAL	SCALES ON A3 SIZE DRAWING	DRAWINGS / DESIGN PREPARED BY	TITLE	NAME	DATE	Transport for NSW PREPARED FOR REGIONAL MAINTENANCE PROJECT MANAGEMENT NORTHERN REGIONAL MAINTENANCE DELIVERY	RMS REGISTRATION No. DS2022/000064	PART 1	
P-PLAN-02-RA.dgn A3_Border.dgn A3_Border_Legends.dgn	01	DD-MM-YY	ISSUED FOR XXXXX	XX	XXX	0 10 20 30 40 SCALE 1:1000m	REGIONAL TECHNICAL SERVICES NORTHERN REGIONAL TECHNICAL SERVICES ROAD DESIGN NORTHERN	DRAWN	M. ROWLES	XX.XX.XX				
						CO-ORDINATE SYSTEM MGA ZONE 56 (GDA2020)	HEIGHT DATUM AHD	DRG CHECK	D. JOHNSON	XX.XX.XX				
								DESIGN	M. ROWLES	XX.XX.XX				
								DESIGN CHECK	D. JOHNSON	XX.XX.XX	ISSUE STATUS DETAIL DESIGN	EDMS No. qA6248429	SHEET No. RD-0011	ISSUE A
								DESIGN MNGR	D. JOHNSON	XX.XX.XX	© Transport for NSW			
								PROJECT MNGR	R. GERSEKOWSKI	XX.XX.XX				

HORIZONTAL ALIGNMENT REPORT - MC00								
POINT	CHAINAGE	EASTING	NORTHING	ELEMENT	LENGTH	BEARING	SPIRAL OFFSET	SPIRAL CONSTANT
START	48075	464251.507	6803101.579					
				STRAIGHT	279.323	258°29'38.7"		
TC	48354.323	463977.797	6803045.862			258°29'38.7"		
CC		461983.105	6812844.903	R = +10000.000	91.692			
CTC	48446.015	463887.866	6803027.985			259°01'010.0"		
CC		465792.626	6793211.066	R = -10000.000	125.404			
CT	48571.419	463764.911	6803003.327			258°18'03.3"		
				STRAIGHT	38.551	258°18'03.3"		
TS	48609.969	463727.161	6802995.51			258°18'03.3"	0.381	
				SPIRAL	55			134.926
SC	48664.969	463673.032	6802985.856			263°03'40.1"	0.381	
CC		463633.044	6803314.432	R = +331.000	122.399			
CS	48787.368	463551.577	6802993.614			284°14'53.9"	0.381	
				SPIRAL	55			134.926
ST	48842.368	463499.116	6803010.076					
				STRAIGHT	258.395	289°00'30.7"		
TC	49100.764	463254.811	6803094.238			289°00'30.7"		
CC		460160.575	6794112.272	R = -9500.000	119.129			
CTC	49219.893	463141.938	6803132.332			288°17'24.2"		
CC		466123.3	6812152.392	R = +9500.000	96.199			
CT	49316.091	463050.754	6803162.984			288°52'12.9"		
				STRAIGHT	83.475	288°52'12.9"		
TS	49399.566	462971.765	6803189.982			288°52'12.9"	0.393	
				SPIRAL	50			115.109
SC	49449.566	462925.003	6803207.625			294°16'31.8"	0.393	
CC		463033.951	6803449.194	R = +265.000	63.364			
CS	49512.93	462870.89	6803240.301			307°58'31.4"	0.393	
				SPIRAL	50			115.109
ST	49562.93	462833.503	6803273.47					
				STRAIGHT	205.542	313°22'50.3"		
TS	49768.471	462684.114	6803414.645			313°22'50.3"	0.41	
				SPIRAL	50			112.694
SC	49818.471	462646.683	6803447.762			307°44'28.7"	0.41	
CC		462491.21	6803246.904	R = -254.000	136.957			
CS	49955.428	462521.493	6803499.092			276°50'50.3"	0.41	
				SPIRAL	50			112.694
ST	50005.428	462471.587	6803501.784					
				STRAIGHT	218.105	271°12'28.6"		
TS	50223.534	462253.53	6803506.382			271°12'28.6"	0.692	
				SPIRAL	55			100.05
SC	50278.534	462198.61	6803504.774			262°33'02.2"	0.692	
CC		462222.206	6803324.31	R = -182.000	96.966			
CS	50375.5	462110.217	6803467.776			232°01'28.4"	0.692	
				SPIRAL	55			100.05
ST	50430.5	462070.526	6803429.783					
				STRAIGHT	150.209	223°22'02.0"		
TC	50580.709	461967.381	6803320.586			223°22'02.0"		
CC		456151.64	6808813.96	R = +8000.000	90.57			
CT	50671.278	461904.818	6803255.098			224°00'57.2"		
				STRAIGHT	56.322	224°00'57.2"		
END	50727.601	461865.682	6803214.594					

REPORT DATE: Monday, 3 July 2023 11:43 AM

SURVEY CONTROL

*** TARA AND CAPTAINS CREEK - SEGMENTS 5470 & 5480 ON HW16 ***
 *** BRUXNER HIGHWAY HW16 ***

 PRIMARY SURVEY CONTROL MARK SCHEDULE - MGA2020 56J


STR	LBL	STATION	EASTING	NORTHING	AHD	CLASS	LEVEL	ORDER	SRCE	DESCRIPTION
TC01	TC01		ø464404.391	6803122.454	136.670	B LB	TfNSW	STAR PICKET	[C]	
P884	PM62884		ø464203.259	6803111.081	133.677	B LB	SCIMS	SPKT&STEELCB	[P]	
TC02	TC02		464015.099	6803044.635	134.199	B LB	TfNSW	STAR PICKET	[C]	
TC03	TC03		463815.942	6803023.116	138.527	B LB	TfNSW	STAR PICKET	[C]	
TC04	TC04		463667.187	6802974.458	143.738	B LB	TfNSW	STAR PICKET	[C]	
TC05	TC05		463449.236	6803016.948	145.555	B LB	TfNSW	STAR PICKET	[C]	
TC06	TC06		463265.246	6803096.462	151.109	B LB	TfNSW	STAR PICKET	[C]	
TC07	TC07		463068.415	6803149.635	159.700	B LB	TfNSW	STAR PICKET	[C]	
P560	PM11560		ø463005.056	6803189.413	160.641	B LB	TfNSW	SPKT&STEELCB	[P]	
TC08	TC08		462927.144	6803200.329	161.931	B LB	TfNSW	STAR PICKET	[C]	
TC09	TC09		462764.246	6803331.638	148.354	B LB	TfNSW	STAR PICKET	[C]	
TC10	TC10		462633.377	6803469.206	139.269	B LB	TfNSW	STAR PICKET	[C]	
TC11	TC11		462500.133	6803495.833	143.776	B LB	TfNSW	STAR PICKET	[C]	
TC12	TC12		462324.681	6803510.630	133.023	B LB	TfNSW	STAR PICKET	[C]	
TC13	TC13		462145.674	6803497.502	141.094	B LB	TfNSW	STAR PICKET	[C]	
TC14	TC14		462037.704	6803385.383	150.581	B LB	TfNSW	STAR PICKET	[C]	
TC17	TC17		ø461959.841	6803137.330	152.558	B LB	TfNSW	DUMPY PEG	[C]	
TC15	TC15		461894.168	6803252.921	163.203	B LB	TfNSW	STAR PICKET	[C]	
S838	S838		461875.782	6803237.074	165.114	B LB	SCIMS	BRASSPLQ CON	[P]	
TC16	TC16		461805.399	6803144.274	172.579	B LB	TfNSW	STAR PICKET	[C]	

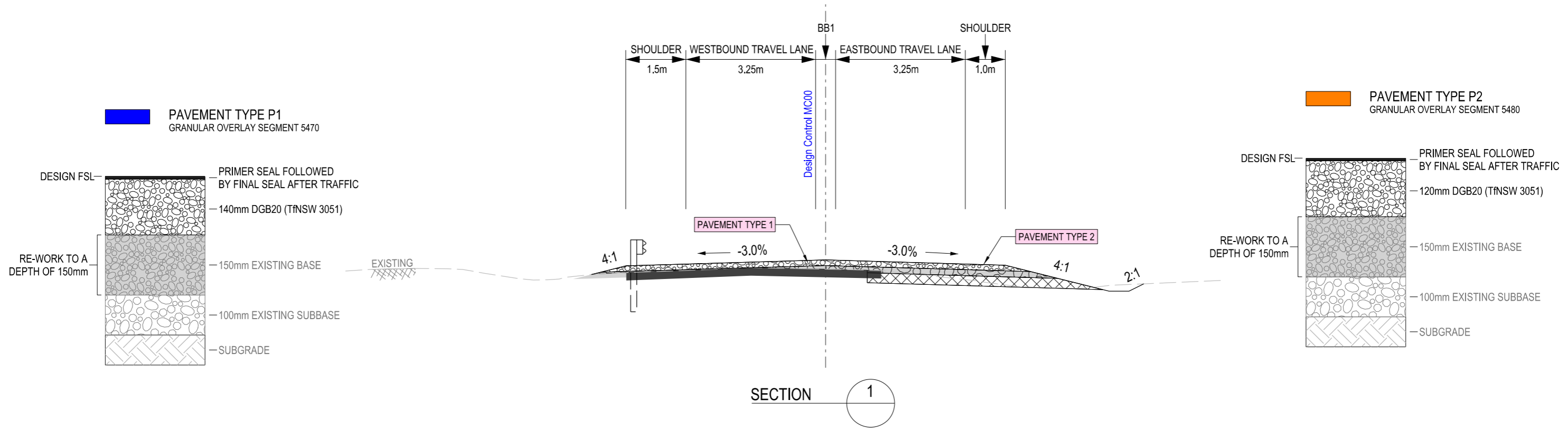
 MEAN COMBINED SCALE FACTOR (CSF)= 0.999593

[P] = PERMANENT SURVEY MARK AS DEFINED BY SURVEYOR GENERALS DIRECTION NO. 1 AND MUST BE PROTECTED IN ACCORDANCE WITH SPECIFICATION G71
 [C] = SUITABLE FOR CONSTRUCTION AND MUST NOT BE DISTURBED UNTIL ASSESSED BY SURVEYOR
 .LBL = LAST FOUR CHARACTERS OF THE PERMANENT MARK NUMBER OR FOUR CHARACTER DESCRIPTOR USED IN DTM
 * SCIMS COORDINATES ADJUSTED BY SMARTNET OBS FROM VIRTUAL REFERENCE
 NB: ALL OTHER SURVEY STATIONS ARE CONSIDERED TEMPORARY AND UNSUITABLE FOR CONSTRUCTION
 ø GNSS STATIC LOGGED FIXED CONTROL STATION

NOT FOR CONSTRUCTION

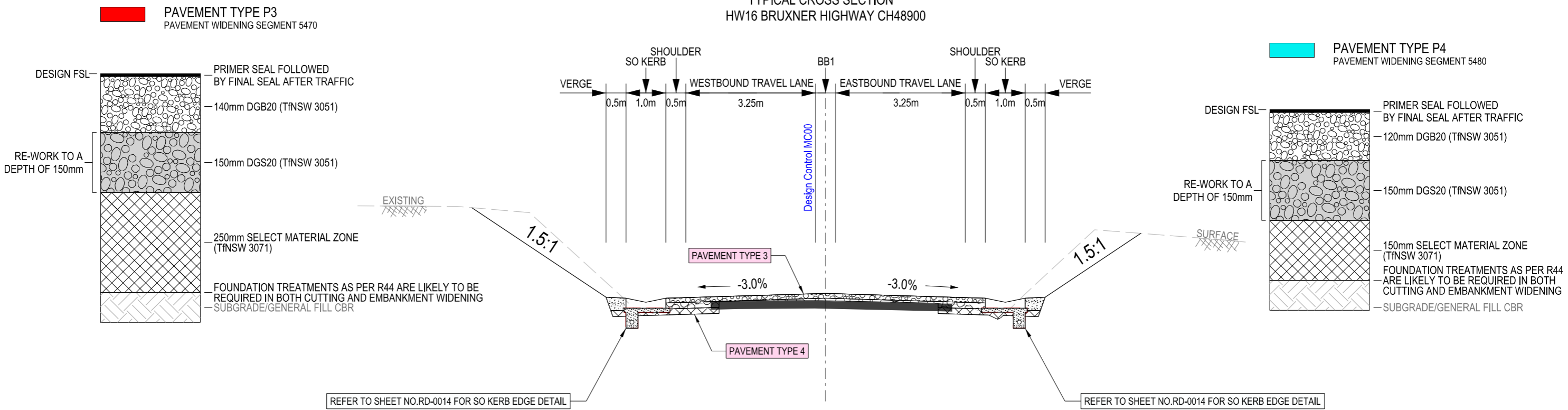
THIS DRAWING MAY BE PREPARED IN COLOUR AND MAY BE INCOMPLETE IF COPIED

DRAWING FILE LOCATION / NAME C:\Data\Worksets\N2021081 HW16 Tara and Captains Creek Segment 5470 to 5480\Drawn Production\Plan and Profile\IP-PLAN-02-RA.dgn		DESIGN LOT CODE N2021081	DESIGN MODEL FILE(S) USED FOR DOCUMENTATION OF THIS DRAWING N2021081 HW16 TARA AND CAPTAINS CREEK DETAIL DESIGN MODEL.txt	PLOT DATE / TIME 26/07/2023 1:43:19 AM	PLOT BY USER: rowlesm	CLIENT  Transport for NSW	KYOGLE COUNCIL 16 - BRUXNER HIGHWAY PAVEMENT REHABILITATION AND WIDENING SEGMENT 5470 TO 5480 SURVEY AND ALIGNMENT CONTROL SCHEDULES ROAD ALIGNMENT SCHEDULES - HW16 - BRUXNER WAY	A3
EXTERNAL REFERENCE FILES	REV DATE AMENDMENT / REVISION DESCRIPTION 01 DD-MM-YY ISSUED FOR XXXXX	WVR No. APPROVAL XX XXX	SCALES ON A3 SIZE DRAWING	DRAWINGS / DESIGN PREPARED BY REGIONAL TECHNICAL SERVICES NORTHERN REGIONAL TECHNICAL SERVICES ROAD DESIGN NORTHERN	TITLE NAME DATE DRAWN M. ROWLES XX.XX.XX DRG CHECK D. JOHNSON XX.XX.XX DESIGN M. ROWLES XX.XX.XX DESIGN CHECK D. JOHNSON XX.XX.XX DESIGN MNGR D. JOHNSON XX.XX.XX PROJECT MNGR R. GERSEKOWSKI XX.XX.XX	PREPARED FOR REGIONAL MAINTENANCE PROJECT MANAGEMENT NORTHERN REGIONAL MAINTENANCE DELIVERY	RMS REGISTRATION No. DS2022/000064 ISSUE STATUS DETAIL DESIGN	PART 1 ISSUE A
			CO-ORDINATE SYSTEM MGA ZONE 56 (GDA2020)	HEIGHT DATUM AHD			EDMS No. qA6248429	SHEET No. RD-0012



SECTION 1

TYPICAL CROSS SECTION HW16 BRUXNER HIGHWAY CH48900




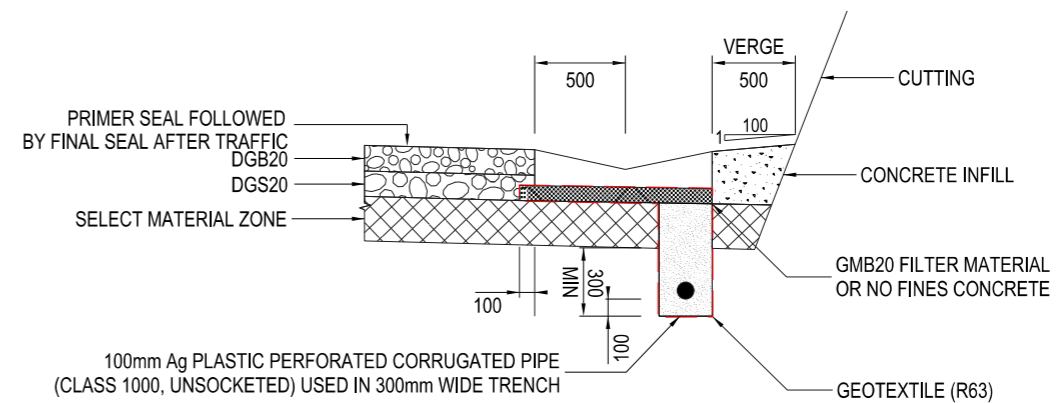
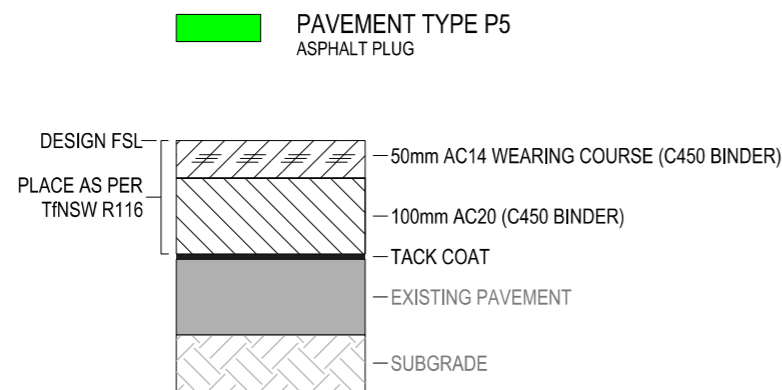
SECTION 2

TYPICAL CROSS SECTION HW16 BRUXNER HIGHWAY CH50075

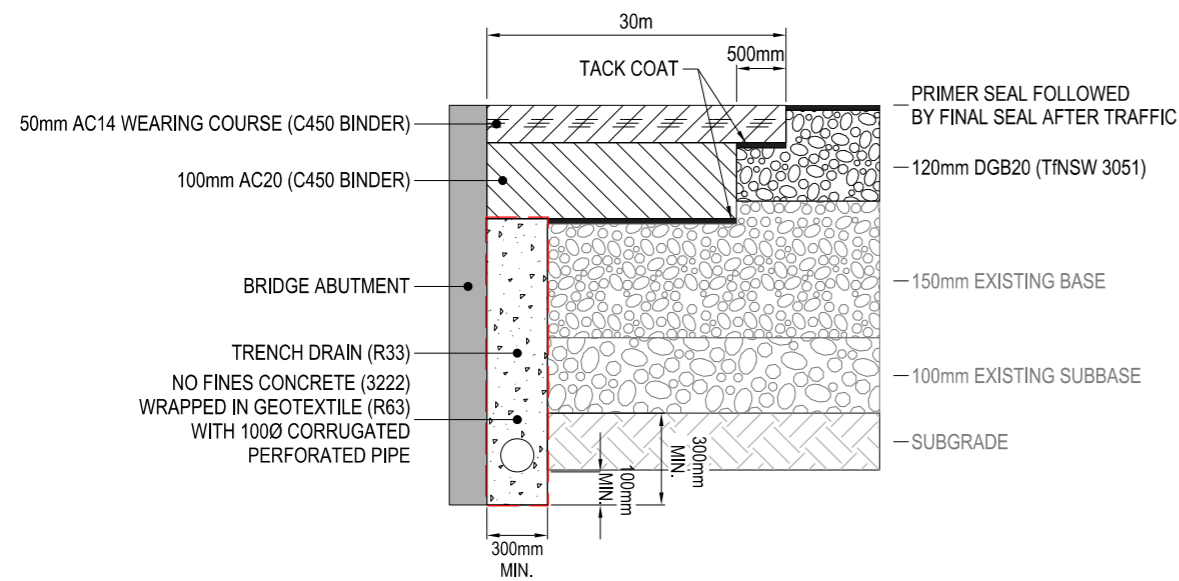
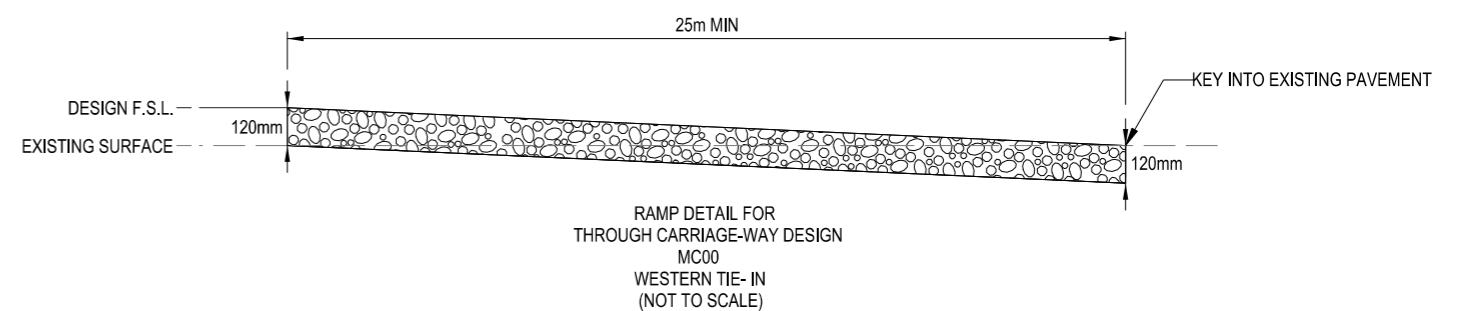
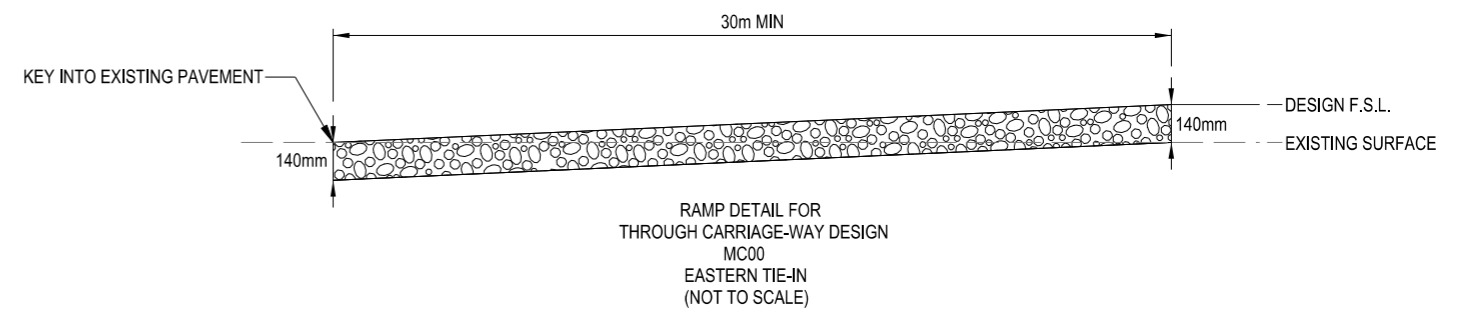
NOT FOR CONSTRUCTION

THIS DRAWING MAY BE PREPARED IN COLOUR AND MAY BE INCOMPLETE IF COPIED 50mm ON A3 SIZE ORIGINAL

DRAWING FILE LOCATION / NAME C:\Data\Worksets\N2021081 HW16 Tara and Captains Creek Segment 5470 to 5480\dgn\07-Drawing Production\Plan and Profile\IP-PLAN-03-RD.dgn				DESIGN LOT CODE N2021081	DESIGN MODEL FILE(S) USED FOR DOCUMENTATION OF THIS DRAWING N2021081 HW16 TARA AND CAPTAINS CREEK DETAIL DESIGN MODEL.txt	PLOT DATE / TIME 26/07/2023 1:43:29 AM	PLOT BY USER: rowlesm	CLIENT  Transport for NSW	KYOGLE COUNCIL 16 - BRUXNER HIGHWAY PAVEMENT REHABILITATION AND WIDENING SEGMENT 5470 TO 5480 DETAIL PLAN TYPICAL SECTION - PART 1	A3								
EXTERNAL REFERENCE FILES P-PLAN-04-RC.dgn A3_Border.dgn	REV 01	DATE DD-MM-YY	AMENDMENT / REVISION DESCRIPTION ISSUED FOR XXXXX	WVR No. XX	APPROVAL XXX	SCALES ON A3 SIZE DRAWING NOT TO SCALE		DRAWINGS / DESIGN PREPARED BY REGIONAL TECHNICAL SERVICES NORTHERN REGIONAL TECHNICAL SERVICES ROAD DESIGN NORTHERN		TITLE DRAWN DRG CHECK DESIGN DESIGN CHECK DESIGN MNGR PROJECT MNGR	NAME M. ROWLES D. JOHNSON M. ROWLES D. JOHNSON D. JOHNSON R. GERSEKOWSKI	DATE XX.XX.XX XX.XX.XX XX.XX.XX XX.XX.XX XX.XX.XX	PREPARED FOR REGIONAL MAINTENANCE PROJECT MANAGEMENT NORTHERN REGIONAL MAINTENANCE DELIVERY	RMS REGISTRATION No. DS2022/000064	ISSUE STATUS DETAIL DESIGN	EDMS No. qA6248429	SHEET No. RD-0013	ISSUE A
CO-ORDINATE SYSTEM MGA ZONE 56 (GDA2020)				HEIGHT DATUM AHD				PART 1				© Transport for NSW						




DETAIL A
EDGE DETAIL
FLEXIBLE PAVEMENT - KERB WITH TRENCH DRAIN



DETAIL C
PAVEMENT INTERFACE DETAIL AT BRIDGE ABUTMENT

NOT FOR CONSTRUCTION

THIS DRAWING MAY BE PREPARED IN COLOUR AND MAY BE INCOMPLETE IF COPIED

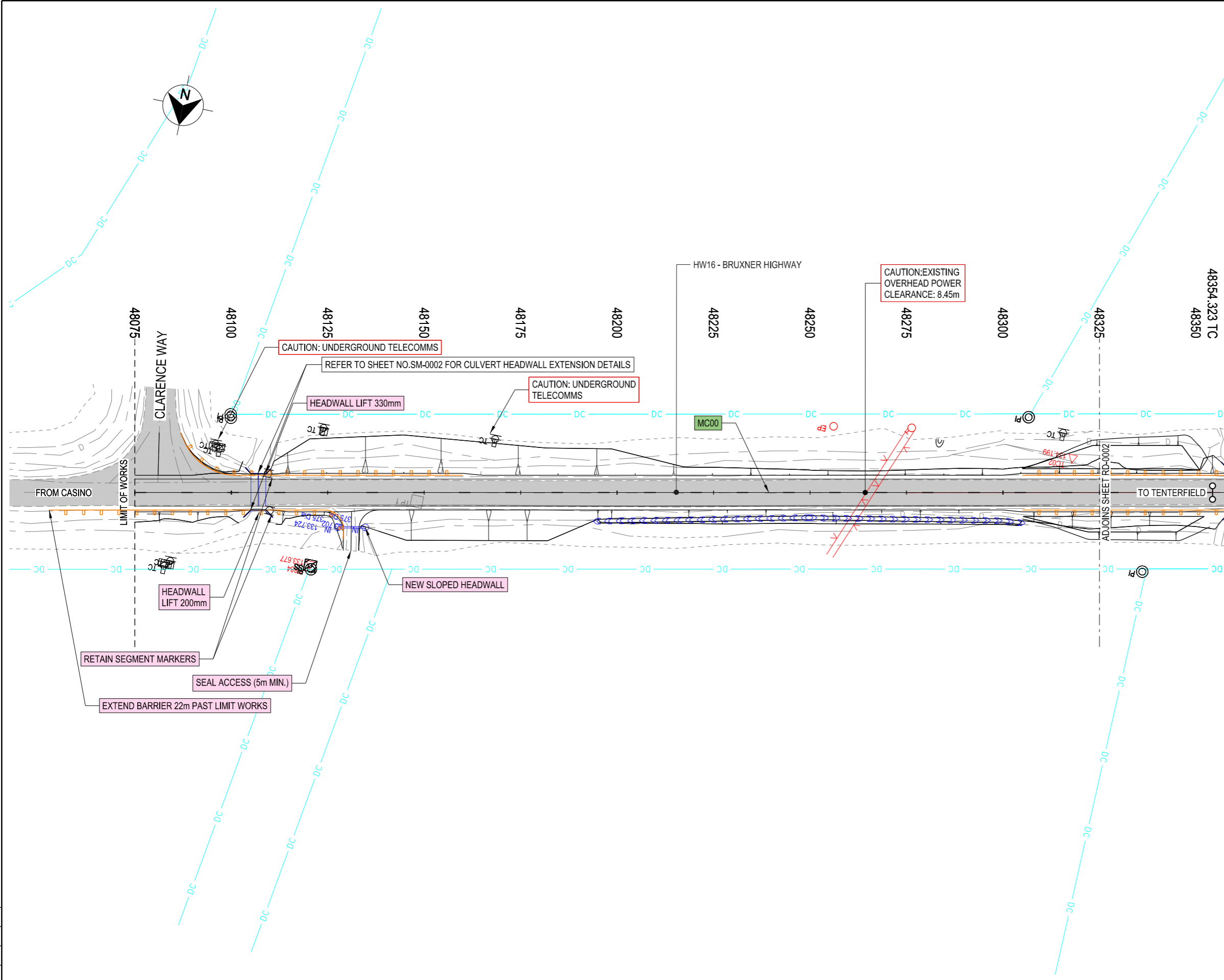
DRAWING FILE LOCATION / NAME C:\Data\Worksets\N2021081 HW16 Tara and Captains Creek Segment 5470 to 5480\dgn\07-Drawing Production\Plan and Profile\IP-PLAN-03-RD.dgn				DESIGN LOT CODE N2021081	DESIGN MODEL FILE(S) USED FOR DOCUMENTATION OF THIS DRAWING N2021081 HW16 TARA AND CAPTAINS CREEK DETAIL DESIGN MODEL.txt	PLOT DATE / TIME 26/07/2023 1:43:30 AM	PLOT BY USER: rowlesm	CLIENT  Transport for NSW	KYOGLE COUNCIL 16 - BRUXNER HIGHWAY PAVEMENT REHABILITATION AND WIDENING SEGMENT 5470 TO 5480 DETAIL PLAN TYPICAL SECTION - PART 2	A3
EXTERNAL REFERENCE FILES A3_Border.dgn	REV 01	DATE DD-MM-YY	AMENDMENT / REVISION DESCRIPTION ISSUED FOR XXXXX	WVR No. XX	APPROVAL XXX	SCALES ON A3 SIZE DRAWING NOT TO SCALE		DRAWINGS / DESIGN PREPARED BY REGIONAL TECHNICAL SERVICES NORTHERN REGIONAL TECHNICAL SERVICES ROAD DESIGN NORTHERN		PREPARED FOR REGIONAL MAINTENANCE PROJECT MANAGEMENT NORTHERN REGIONAL MAINTENANCE DELIVERY
CO-ORDINATE SYSTEM MGA ZONE 56 (GDA2020)		HEIGHT DATUM AHD		TITLE DRAWN DRG CHECK DESIGN DESIGN CHECK DESIGN MNGR PROJECT MNGR		NAME M. ROWLES D. JOHNSON M. ROWLES D. JOHNSON D. JOHNSON R. GERSEKOWSKI		DATE XX.XX.XX XX.XX.XX XX.XX.XX XX.XX.XX XX.XX.XX XX.XX.XX		
RMS REGISTRATION No. DS2022/000064				ISSUE STATUS DETAIL DESIGN	EDMS No. qA6248429	SHEET No. RD-0014		ISSUE A	PART 1	© Transport for NSW

LEGEND

- MC?? — DESIGN CONTROL CALLOUT
- XXXX — CONSTRUCTION CALLOUT
- XXXX — UTILITY CALLOUT
- EXISTING PAVEMENT
- EXISTING PROPERTY FENCELINE
- DC — DIGITAL CADASTRE
- — TREE TO BE RETAINED
- — TREE TO BE REMOVED
- Ø450 — DRAINAGE PIPE
- ▭ — DRAINAGE HEADWALL
- >>>> — LINED CATCH DRAIN - CONCRETE (REFER TO SHEET SM-0001)
- >>>> — UNLINED CATCH DRAIN - GRASS (REFER TO SHEET SM-0001)
- LINED CATCH DRAIN - ROCK (REFER TO SHEET SM-0001)
- 1-1/1 — DRAINAGE LABEL
- Ø450 — EXISTING DRAINAGE PIPE
- Ø450 — REMOVE OR GROUT FILL EXISTING CULVERT
- TEST PIT

NOTES

1. ALL WORKS TO BE CARRIED OUT IN ACCORDANCE WITH CURRENT RMS QA SPECIFICATIONS AND AUSTRALIAN STANDARDS UNLESS OTHERWISE STATED.
2. CONTRACTOR TO CONFIRM LOCATION OF ALL SERVICES, DRAINAGE WORKS AND UNDERGROUND INFRASTRUCTURE PRIOR TO COMMENCING WORK. CONTRACTOR TO ENSURE ADOPTED METHOD OF CONSTRUCTION AND PROPOSED WORKS WILL AVOID DAMAGE TO ALL SERVICES AND DRAINAGE WORKS, INCLUDING CLEARANCES TO OVERHEAD POWER LINES.
3. ALL DIMENSIONS ARE IN METRES UNLESS NOTED OTHERWISE. ALL LEVELS, METERAGES, CHAINAGES AND CO-ORDINATES ARE EXPRESSED IN METRES
4. ACCESS TO PROPERTIES TO BE MADE AVAILABLE BY THE CONTRACTOR AT ALL TIMES DURING CONSTRUCTION.
5. PAVEMENT AREAS EXCLUDE PAVEMENT UNDER KERBS AND VERGES. REFER TO SHEET (PAVEMENT TYPICAL DETAILS SHEET) FOR DETAILS.
6. REFER TO SHEET RD-0013 FOR PAVEMENT PROFILES.
7. REFER TO MODEL DRAWING R0300-01 FOR KERB PROFILES.
8. REFER TO SHEETS RF-0001 AND RF-0011 FOR ROADSIDE FURNITURE, LINEMARKING & SAFETY BARRIER SETOUT DETAILS.



NOT FOR CONSTRUCTION

THIS DRAWING MAY BE PREPARED IN COLOUR AND MAY BE INCOMPLETE IF COPIED

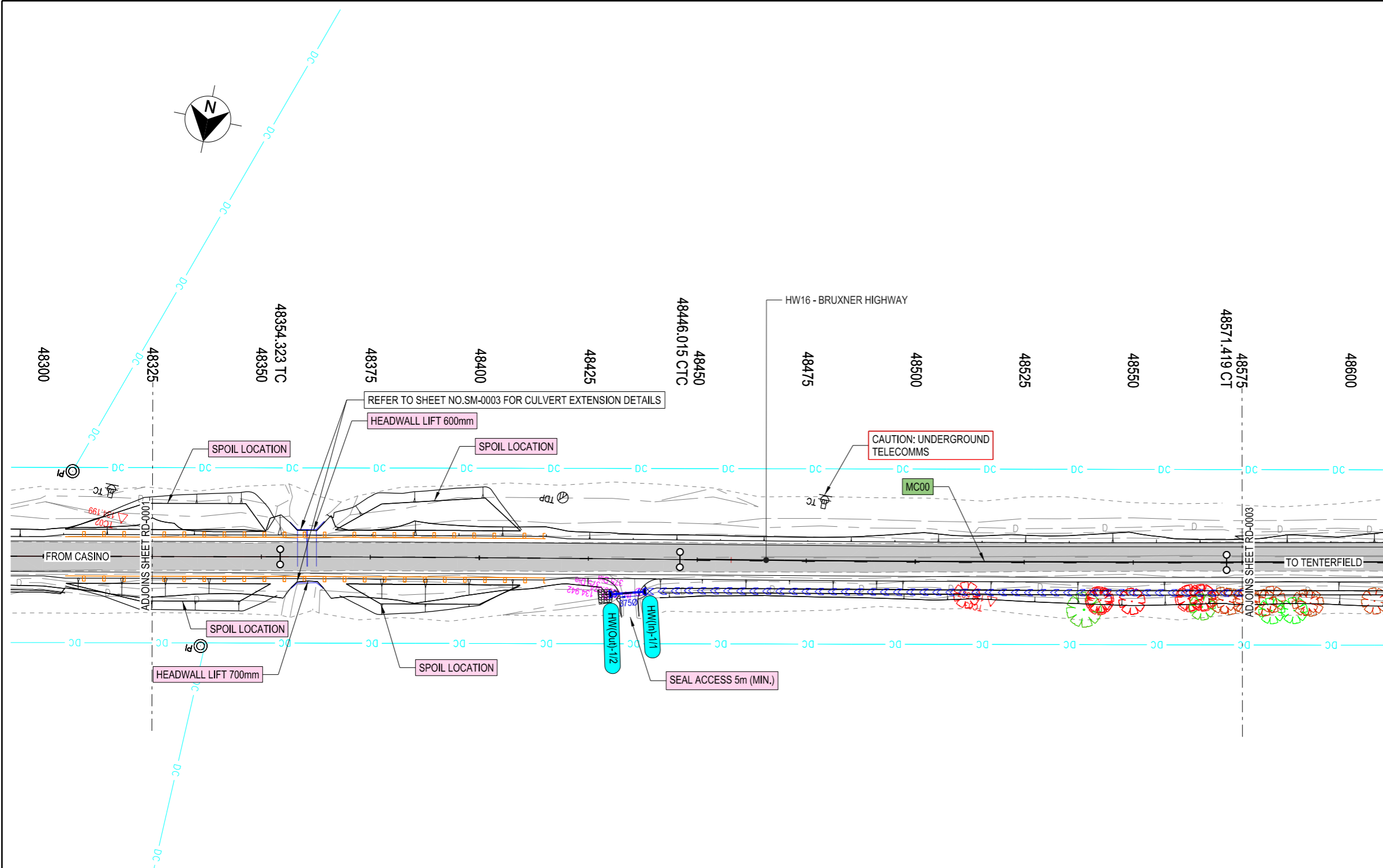
DRAWING FILE LOCATION / NAME C:\Data\Worksets\N2021081 HW16 Tara and Captains Creek Segment 5470 to 5480\dgn\07-Drawing Production\Plan and Profile\IP-PLAN-03-RD.dgn		DESIGN LOT CODE N2021081	DESIGN MODEL FILE(S) USED FOR DOCUMENTATION OF THIS DRAWING N2021081 HW16 TARA AND CAPTAINS CREEK DETAIL DESIGN MODEL.txt	PLOT DATE / TIME 26/07/2023 1:43:31 AM	PLOT BY USER: rowlesm	CLIENT Transport for NSW	KYOGLE COUNCIL 16 - BRUXNER HIGHWAY PAVEMENT REHABILITATION AND WIDENING SEGMENT 5470 TO 5480 DETAIL PLAN DETAIL PLAN - HW16 - BRUXNER HIGHWAY - MC00 - CH.48075 TO CH.48325	A3									
EXTERNAL REFERENCE FILES P-PLAN-03-RD.dgn A3_Border.dgn A3_Border_Legends.dgn	REV 01	DATE DD-MM-YY	AMENDMENT / REVISION DESCRIPTION ISSUED FOR XXXXX	WVR No. XX	APPROVAL XXX	SCALES ON A3 SIZE DRAWING SCALE 1:1000m	DRAWINGS / DESIGN PREPARED BY REGIONAL TECHNICAL SERVICES NORTHERN REGIONAL TECHNICAL SERVICES ROAD DESIGN NORTHERN	TITLE DRAWN DRG CHECK DESIGN DESIGN CHECK DESIGN MNGR PROJECT MNGR	NAME M. ROWLES D. JOHNSON M. ROWLES D. JOHNSON D. JOHNSON R. GERSEKOWSKI	DATE XX.XX.XX XX.XX.XX XX.XX.XX XX.XX.XX XX.XX.XX	PREPARED FOR REGIONAL MAINTENANCE PROJECT MANAGEMENT NORTHERN REGIONAL MAINTENANCE DELIVERY	RMS REGISTRATION No. DS2022/000064	ISSUE STATUS DETAIL DESIGN	EDMS No. qA6248429	SHEET No. RD-0015	PART 1	ISSUE A
		CO-ORDINATE SYSTEM MGA ZONE 56 (GDA2020)		HEIGHT DATUM AHD													

LEGEND

- MC?? — DESIGN CONTROL CALLOUT
- XXXX — CONSTRUCTION CALLOUT
- XXXX — UTILITY CALLOUT
- EXISTING PAVEMENT
- EXISTING PROPERTY FENCELINE
- DC — DIGITAL CADASTRE
- — TREE TO BE RETAINED
- — TREE TO BE REMOVED
- ϕ 450 — DRAINAGE PIPE
- — DRAINAGE HEADWALL
- >>>> — LINED CATCH DRAIN - CONCRETE (REFER TO SHEET SM-0001)
- >>>> — UNLINED CATCH DRAIN - GRASS (REFER TO SHEET SM-0001)
- LINED CATCH DRAIN - ROCK (REFER TO SHEET SM-0001)
- 1-1/1 — DRAINAGE LABEL
- ϕ 450 — EXISTING DRAINAGE PIPE
- ϕ 450 — REMOVE OR GROUT FILL EXISTING CULVERT
- TEST PIT

NOTES

1. ALL WORKS TO BE CARRIED OUT IN ACCORDANCE WITH CURRENT RMS QA SPECIFICATIONS AND AUSTRALIAN STANDARDS UNLESS OTHERWISE STATED.
2. CONTRACTOR TO CONFIRM LOCATION OF ALL SERVICES, DRAINAGE WORKS AND UNDERGROUND INFRASTRUCTURE PRIOR TO COMMENCING WORK. CONTRACTOR TO ENSURE ADOPTED METHOD OF CONSTRUCTION AND PROPOSED WORKS WILL AVOID DAMAGE TO ALL SERVICES AND DRAINAGE WORKS, INCLUDING CLEARANCES TO OVERHEAD POWER LINES.
3. ALL DIMENSIONS ARE IN METRES UNLESS NOTED OTHERWISE. ALL LEVELS, METERAGES, CHAINAGES AND CO-ORDINATES ARE EXPRESSED IN METRES
4. ACCESS TO PROPERTIES TO BE MADE AVAILABLE BY THE CONTRACTOR AT ALL TIMES DURING CONSTRUCTION.
5. PAVEMENT AREAS EXCLUDE PAVEMENT UNDER KERBS AND VERGES. REFER TO SHEET (PAVEMENT TYPICAL DETAILS SHEET) FOR DETAILS.
6. REFER TO SHEET RD-0013 FOR PAVEMENT PROFILES.
7. REFER TO MODEL DRAWING R0300-01 FOR KERB PROFILES.
8. REFER TO SHEETS RF-0001 AND RF-0011 FOR ROADSIDE FURNITURE, LINEMARKING & SAFETY BARRIER SETOUT DETAILS.



DRAINAGE SCHEDULE 1

PIT NAME	TYPE	EASTING	NORTHING	PIT SETOUT (m AHD)	PIT DEPTH (m)	D/S PIPE INVERT (m AHD)	D/S PIPE DIA (mm)	D/S PIPE LENGTH (m)	PIPE GRADE (%)	D/S PIPE CLASS AND TYPE	COMMENT
HW(In)-1/1	HEADWALL	463894.289	6803036.833	135.130	-	135.130	375	7.32	4.2	CLASS 4 - REINFORCED CONCRETE PIPE OR HDPE PIPES	NEW SLOPED HEADWALL
HW(Out)-1/2	HEADWALL	463901.234	6803038.856	134.821	-	134.821					NEW SLOPED HEADWALL

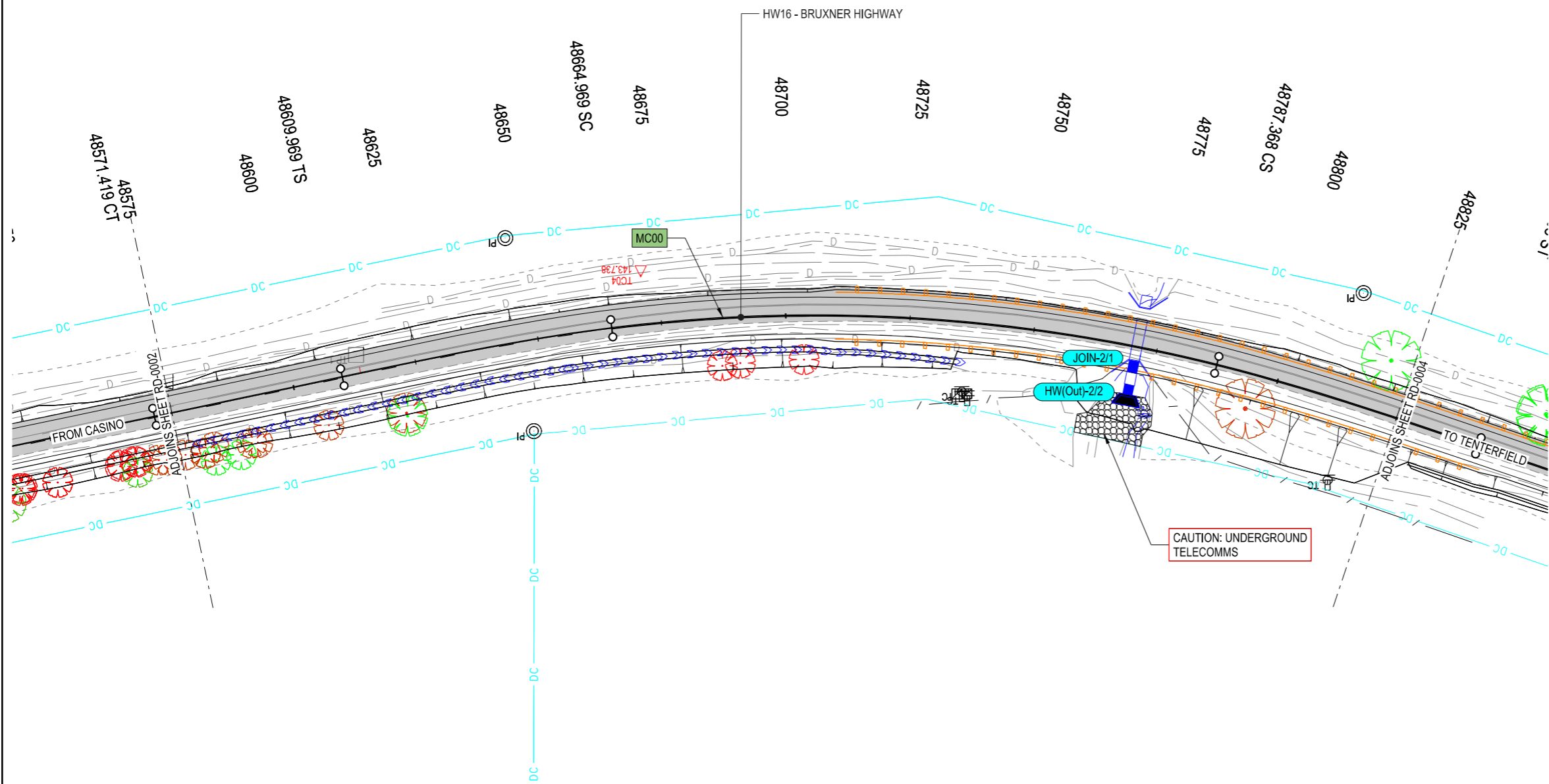
NOT FOR CONSTRUCTION

THIS DRAWING MAY BE PREPARED IN COLOUR AND MAY BE INCOMPLETE IF COPIED 50mm ON A3 SIZE ORIGINAL

DRAWING FILE LOCATION / NAME C:\Data\Worksets\N2021081 HW16 Tara and Captains Creek Segment 5470 to 5480\dgn\07-Drawing Production\Plan and Profile\IP-PLAN-03-RD.dgn		DESIGN LOT CODE N2021081	DESIGN MODEL FILE(S) USED FOR DOCUMENTATION OF THIS DRAWING N2021081 HW16 TARA AND CAPTAINS CREEK DETAIL DESIGN MODEL.txt	PLOT DATE / TIME 26/07/2023 1:43:32 AM	PLOT BY USER: rowlesm	CLIENT Transport for NSW	KYOGLE COUNCIL 16 - BRUXNER HIGHWAY PAVEMENT REHABILITATION AND WIDENING SEGMENT 5470 TO 5480 DETAIL PLAN DETAIL PLAN - HW16 - BRUXNER HIGHWAY - MC00 - CH.48325 TO CH.48575	A3								
EXTERNAL REFERENCE FILES P-PLAN-03-RD.dgn A3_Border.dgn A3_Border_Legends.dgn	REV 01	DATE DD-MM-YY	AMENDMENT / REVISION DESCRIPTION ISSUED FOR XXXXX	WVR No. XX	APPROVAL XXX	SCALES ON A3 SIZE DRAWING 0 10 20 30 40 SCALE 1:1000m	DRAWINGS / DESIGN PREPARED BY REGIONAL TECHNICAL SERVICES NORTHERN REGIONAL TECHNICAL SERVICES ROAD DESIGN NORTHERN	TITLE DRAWN DRG CHECK DESIGN DESIGN CHECK DESIGN MNGR PROJECT MNGR	NAME M. ROWLES D. JOHNSON M. ROWLES D. JOHNSON D. JOHNSON R. GERSEKOWSKI	DATE XX.XX.XX XX.XX.XX XX.XX.XX XX.XX.XX XX.XX.XX	PREPARED FOR REGIONAL MAINTENANCE PROJECT MANAGEMENT NORTHERN REGIONAL MAINTENANCE DELIVERY	RMS REGISTRATION No. DS2022/000064	ISSUE STATUS DETAIL DESIGN	EDMS No. qA6248429	SHEET No. RD-0016	PART 1 ISSUE A

- LEGEND**
- MC?? — DESIGN CONTROL CALLOUT
 - XXXX — CONSTRUCTION CALLOUT
 - XXXX — UTILITY CALLOUT
 - EXISTING PAVEMENT
 - EXISTING PROPERTY FENCELINE
 - DIGITAL CADASTRE
 - ⊗ — TREE TO BE RETAINED
 - ⊗ — TREE TO BE REMOVED
 - DRAINAGE PIPE
 - DRAINAGE HEADWALL
 - >>>> — LINED CATCH DRAIN - CONCRETE (REFER TO SHEET SM-0001)
 - >>>> — UNLINED CATCH DRAIN - GRASS (REFER TO SHEET SM-0001)
 - XXXX — LINED CATCH DRAIN - ROCK (REFER TO SHEET SM-0001)
 - 1-1/1 — DRAINAGE LABEL
 - ϕ 450 EXISTING DRAINAGE PIPE
 - ϕ 450 REMOVE OR GROUT FILL EXISTING CULVERT
 - TEST PIT

- NOTES**
1. ALL WORKS TO BE CARRIED OUT IN ACCORDANCE WITH CURRENT RMS QA SPECIFICATIONS AND AUSTRALIAN STANDARDS UNLESS OTHERWISE STATED.
 2. CONTRACTOR TO CONFIRM LOCATION OF ALL SERVICES, DRAINAGE WORKS AND UNDERGROUND INFRASTRUCTURE PRIOR TO COMMENCING WORK. CONTRACTOR TO ENSURE ADOPTED METHOD OF CONSTRUCTION AND PROPOSED WORKS WILL AVOID DAMAGE TO ALL SERVICES AND DRAINAGE WORKS, INCLUDING CLEARANCES TO OVERHEAD POWER LINES.
 3. ALL DIMENSIONS ARE IN METRES UNLESS NOTED OTHERWISE. ALL LEVELS, METERAGES, CHAINAGES AND CO-ORDINATES ARE EXPRESSED IN METRES
 4. ACCESS TO PROPERTIES TO BE MADE AVAILABLE BY THE CONTRACTOR AT ALL TIMES DURING CONSTRUCTION.
 5. PAVEMENT AREAS EXCLUDE PAVEMENT UNDER KERBS AND VERGES. REFER TO SHEET (PAVEMENT TYPICAL DETAILS SHEET) FOR DETAILS.
 6. REFER TO SHEET RD-0013 FOR PAVEMENT PROFILES.
 7. REFER TO MODEL DRAWING R0300-01 FOR KERB PROFILES.
 8. REFER TO SHEETS RF-0001 AND RF-0011 FOR ROADSIDE FURNITURE, LINEMARKING & SAFETY BARRIER SETOUT DETAILS.

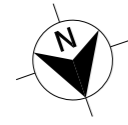


DRAINAGE SCHEDULE 2 (#516258)											
PIT NAME	TYPE	EASTING	NORTHING	PIT SETOUT (m AHD)	PIT DEPTH (m)	D/S PIPE INVERT (m AHD)	D/S PIPE DIA (mm)	D/S PIPE LENGTH (m)	PIPE GRADE (%)	D/S PIPE CLASS AND TYPE	COMMENT
JOIN-2/1	JOIN TO EXISTING	463568.171	6802992.779	137.788	-	137.788	2100 x 2100	7.32	1.3	CLASS 4 - REINFORCED CONCRETE PIPE	CONNECT TO EXISTING PIPE
HW(Out)-2/2	HEADWALL	463569.583	6802999.962	137.691	-	137.691				OR HDPE PIPES	NEW HEADWALL

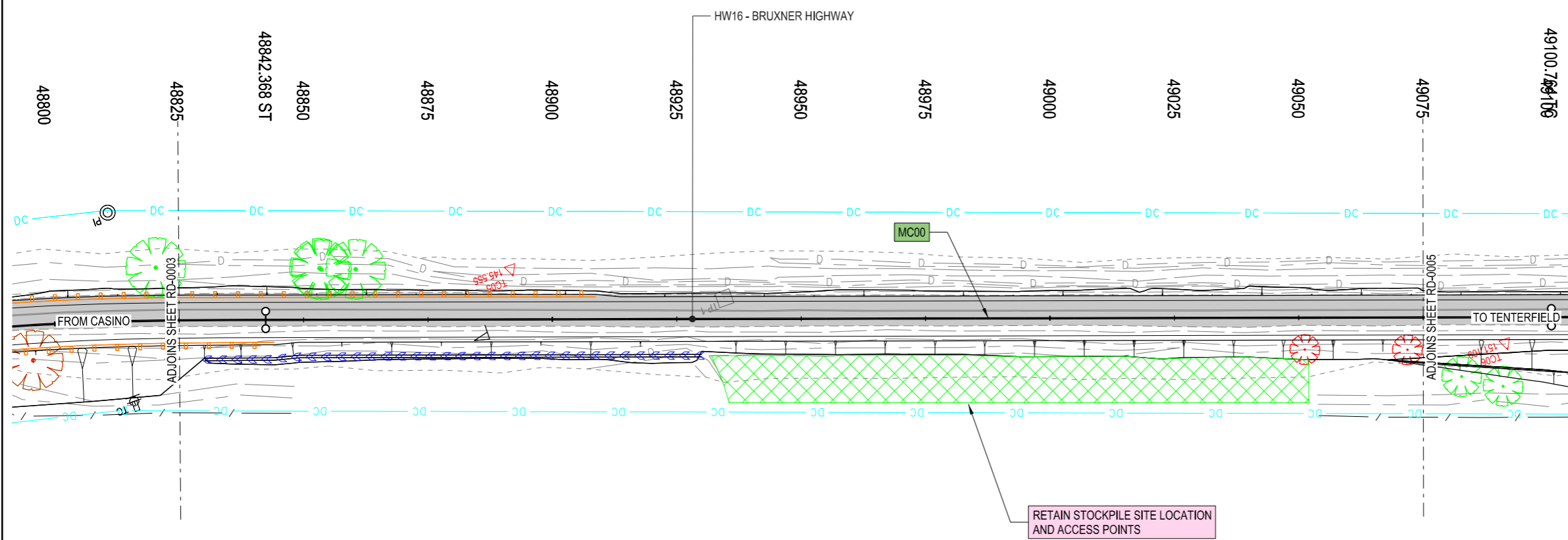
NOT FOR CONSTRUCTION

THIS DRAWING MAY BE PREPARED IN COLOUR AND MAY BE INCOMPLETE IF COPIED

DRAWING FILE LOCATION / NAME C:\Data\Worksets\N2021081 HW16 Tara and Captains Creek Segment 5470 to 5480\dgn\07-Drawing Production\Plan and Profile\IP-PLAN-03-RD.dgn		DESIGN LOT CODE N2021081	DESIGN MODEL FILE(S) USED FOR DOCUMENTATION OF THIS DRAWING N2021081 HW16 TARA AND CAPTAINS CREEK DETAIL DESIGN MODEL.txt	PLOT DATE / TIME 26/07/2023 1:43:33 AM	PLOT BY USER: rowlesm	CLIENT Transport for NSW	KYOGLE COUNCIL 16 - BRUXNER HIGHWAY PAVEMENT REHABILITATION AND WIDENING SEGMENT 5470 TO 5480 DETAIL PLAN DETAIL PLAN - HW16 - BRUXNER HIGHWAY - MC00 - CH.48575 TO CH.48825	A3									
EXTERNAL REFERENCE FILES P-PLAN-03-RD.dgn A3_Border.dgn A3_Border_Legends.dgn	REV 01	DATE DD-MM-YY	AMENDMENT / REVISION DESCRIPTION ISSUED FOR XXXXX	WVR No. XX	APPROVAL XXX	SCALES ON A3 SIZE DRAWING SCALE 1:1000m	DRAWINGS / DESIGN PREPARED BY REGIONAL TECHNICAL SERVICES NORTHERN REGIONAL TECHNICAL SERVICES ROAD DESIGN NORTHERN	TITLE DRAWN DRG CHECK DESIGN DESIGN CHECK DESIGN MNGR PROJECT MNGR	NAME M. ROWLES D. JOHNSON M. ROWLES D. JOHNSON D. JOHNSON R. GERSEKOWSKI	DATE XX.XX.XX XX.XX.XX XX.XX.XX XX.XX.XX XX.XX.XX	PREPARED FOR REGIONAL MAINTENANCE PROJECT MANAGEMENT NORTHERN REGIONAL MAINTENANCE DELIVERY	RMS REGISTRATION No. DS2022/000064	ISSUE STATUS DETAIL DESIGN	EDMS No. qA6248429	SHEET No. RD-0017	PART 1	ISSUE A



- LEGEND**
- MC?? DESIGN CONTROL CALLOUT
 - XXXX CONSTRUCTION CALLOUT
 - XXXX UTILITY CALLOUT
 - EXISTING PAVEMENT
 - EXISTING PROPERTY FENCELINE
 - DC DIGITAL CADASTRE
 - ⊗ TREE TO BE RETAINED
 - ⊗ TREE TO BE REMOVED
 - Ø450 DRAINAGE PIPE
 - DRAINAGE HEADWALL
 - >>>> LINED CATCH DRAIN - CONCRETE (REFER TO SHEET SM-0001)
 - >>>> UNLINED CATCH DRAIN - GRASS (REFER TO SHEET SM-0001)
 - LINED CATCH DRAIN - ROCK (REFER TO SHEET SM-0001)
 - 1-1/1 DRAINAGE LABEL
 - Ø450 EXISTING DRAINAGE PIPE
 - Ø450 REMOVE OR GROUT FILL EXISTING CULVERT
 - TEST PIT



- NOTES**
1. ALL WORKS TO BE CARRIED OUT IN ACCORDANCE WITH CURRENT RMS QA SPECIFICATIONS AND AUSTRALIAN STANDARDS UNLESS OTHERWISE STATED.
 2. CONTRACTOR TO CONFIRM LOCATION OF ALL SERVICES, DRAINAGE WORKS AND UNDERGROUND INFRASTRUCTURE PRIOR TO COMMENCING WORK. CONTRACTOR TO ENSURE ADOPTED METHOD OF CONSTRUCTION AND PROPOSED WORKS WILL AVOID DAMAGE TO ALL SERVICES AND DRAINAGE WORKS, INCLUDING CLEARANCES TO OVERHEAD POWER LINES.
 3. ALL DIMENSIONS ARE IN METRES UNLESS NOTED OTHERWISE. ALL LEVELS, METERAGES, CHAINAGES AND CO-ORDINATES ARE EXPRESSED IN METRES
 4. ACCESS TO PROPERTIES TO BE MADE AVAILABLE BY THE CONTRACTOR AT ALL TIMES DURING CONSTRUCTION.
 5. PAVEMENT AREAS EXCLUDE PAVEMENT UNDER KERBS AND VERGES. REFER TO SHEET (PAVEMENT TYPICAL DETAILS SHEET) FOR DETAILS.
 6. REFER TO SHEET RD-0013 FOR PAVEMENT PROFILES.
 7. REFER TO MODEL DRAWING R0300-01 FOR KERB PROFILES.
 8. REFER TO SHEETS RF-0001 AND RF-0011 FOR ROADSIDE FURNITURE, LINEMARKING & SAFETY BARRIER SETOUT DETAILS.

NOT FOR CONSTRUCTION

THIS DRAWING MAY BE PREPARED IN COLOUR AND MAY BE INCOMPLETE IF COPIED 50mm ON A3 SIZE ORIGINAL

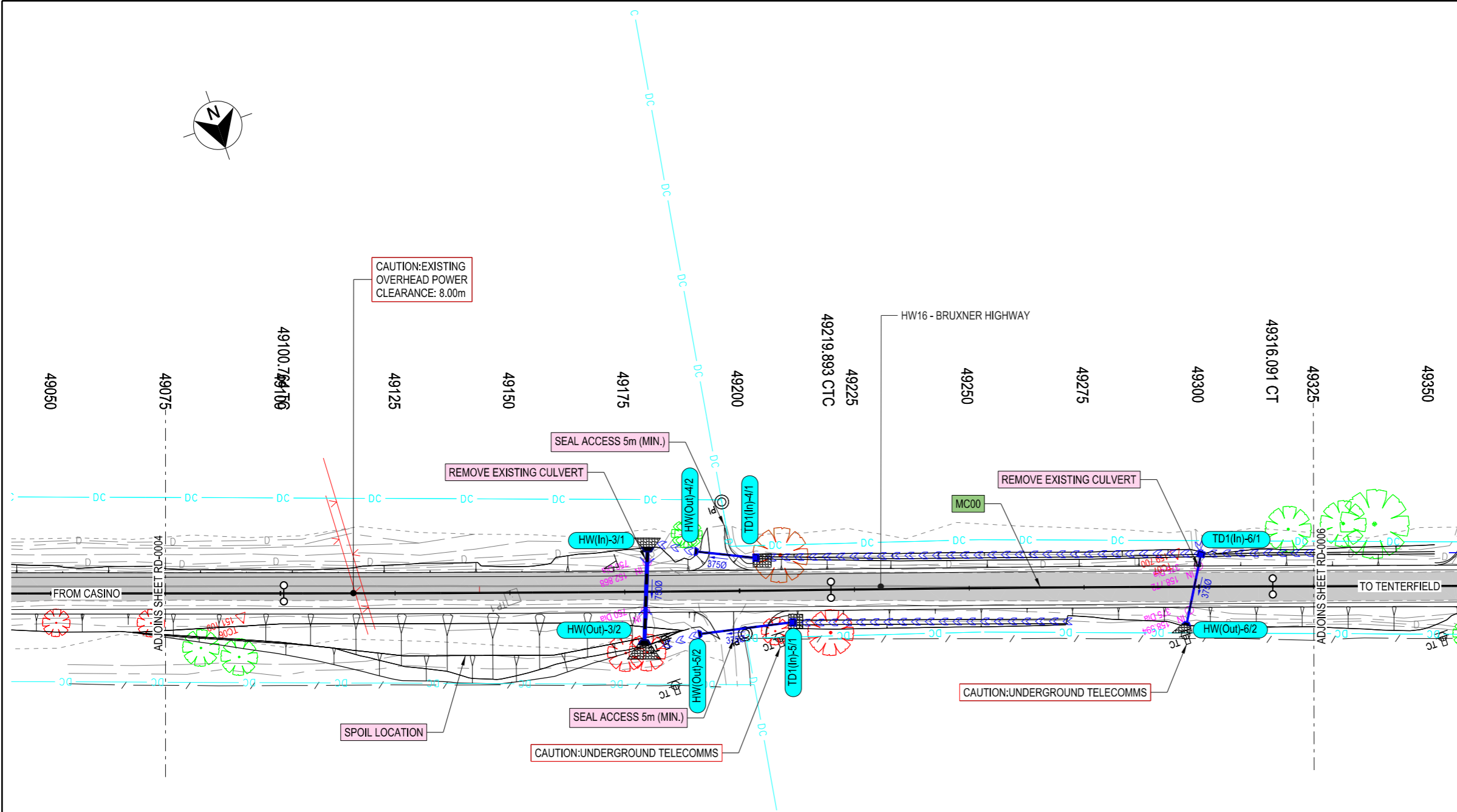
DRAWING FILE LOCATION / NAME C:\Data\Worksets\N2021081 HW16 Tara and Captains Creek Segment 5470 to 5480\dgn\07-Drawing Production\Plan and Profile\IP-PLAN-03-RD.dgn			DESIGN LOT CODE N2021081		DESIGN MODEL FILE(S) USED FOR DOCUMENTATION OF THIS DRAWING N2021081 HW16 TARA AND CAPTAINS CREEK DETAIL DESIGN MODEL.txt			PLOT DATE / TIME 26/07/2023 1:43:34 AM		PLOT BY USER: rowlesm		CLIENT Transport for NSW		KYOGLE COUNCIL 16 - BRUXNER HIGHWAY PAVEMENT REHABILITATION AND WIDENING SEGMENT 5470 TO 5480 DETAIL PLAN DETAIL PLAN - HW16 - BRUXNER HIGHWAY - MC00 - CH.48825 TO CH.49075		A3		
EXTERNAL REFERENCE FILES			REV	DATE	AMENDMENT / REVISION DESCRIPTION	WVR No.	APPROVAL	SCALES ON A3 SIZE DRAWING		DRAWINGS / DESIGN PREPARED BY		TITLE		RMS REGISTRATION No. DS2022/000064		PART		
P-PLAN-03-RD.dgn A3_Border.dgn A3_Border_Legends.dgn			01	DD-MM-YY	ISSUED FOR XXXXX	XX	XXX	 SCALE 1:1000m		REGIONAL TECHNICAL SERVICES NORTHERN REGIONAL TECHNICAL SERVICES ROAD DESIGN NORTHERN		DRAWN M. ROWLES DRG CHECK D. JOHNSON DESIGN M. ROWLES DESIGN CHECK D. JOHNSON DESIGN MNGR D. JOHNSON PROJECT MNGR R. GERSEKOWSKI		PREPARED FOR REGIONAL MAINTENANCE PROJECT MANAGEMENT NORTHERN REGIONAL MAINTENANCE DELIVERY		1		
								CO-ORDINATE SYSTEM MGA ZONE 56 (GDA2020)		HEIGHT DATUM AHD		PROJECT MNGR R. GERSEKOWSKI		ISSUE STATUS DETAIL DESIGN		EDMS No. qA6248429	SHEET No. RD-0018	ISSUE A

LEGEND

- MC?? — DESIGN CONTROL CALLOUT
- XXXX — CONSTRUCTION CALLOUT
- XXXX — UTILITY CALLOUT
- EXISTING PAVEMENT
- EXISTING PROPERTY FENCELINE
- DC — DIGITAL CADASTRE
- — TREE TO BE RETAINED
- — TREE TO BE REMOVED
- Ø450 — DRAINAGE PIPE
- ▭ — DRAINAGE HEADWALL
- >>>> — LINED CATCH DRAIN - CONCRETE (REFER TO SHEET SM-0001)
- >>>> — UNLINED CATCH DRAIN - GRASS (REFER TO SHEET SM-0001)
- LINED CATCH DRAIN - ROCK (REFER TO SHEET SM-0001)
- 1-1/1 — DRAINAGE LABEL
- Ø450 — EXISTING DRAINAGE PIPE
- Ø450 — REMOVE OR GROUT FILL EXISTING CULVERT
- TEST PIT

NOTES

1. ALL WORKS TO BE CARRIED OUT IN ACCORDANCE WITH CURRENT RMS QA SPECIFICATIONS AND AUSTRALIAN STANDARDS UNLESS OTHERWISE STATED.
2. CONTRACTOR TO CONFIRM LOCATION OF ALL SERVICES, DRAINAGE WORKS AND UNDERGROUND INFRASTRUCTURE PRIOR TO COMMENCING WORK. CONTRACTOR TO ENSURE ADOPTED METHOD OF CONSTRUCTION AND PROPOSED WORKS WILL AVOID DAMAGE TO ALL SERVICES AND DRAINAGE WORKS, INCLUDING CLEARANCES TO OVERHEAD POWER LINES.
3. ALL DIMENSIONS ARE IN METRES UNLESS NOTED OTHERWISE. ALL LEVELS, METERAGES, CHAINAGES AND CO-ORDINATES ARE EXPRESSED IN METRES
4. ACCESS TO PROPERTIES TO BE MADE AVAILABLE BY THE CONTRACTOR AT ALL TIMES DURING CONSTRUCTION.
5. PAVEMENT AREAS EXCLUDE PAVEMENT UNDER KERBS AND VERGES. REFER TO SHEET (PAVEMENT TYPICAL DETAILS SHEET) FOR DETAILS.
6. REFER TO SHEET RD-0013 FOR PAVEMENT PROFILES.
7. REFER TO MODEL DRAWING R0300-01 FOR KERB PROFILES.
8. REFER TO SHEETS RF-0001 AND RF-0011 FOR ROADSIDE FURNITURE, LINEMARKING & SAFETY BARRIER SETOUT DETAILS.



DRAINAGE SCHEDULE 3 (#516259)

PIT NAME	TYPE	EASTING	NORTHING	PIT SETOUT (m AHD)	PIT DEPTH (m)	D/S PIPE INVERT (m AHD)	D/S PIPE DIA (mm)	D/S PIPE LENGTH (m)	PIPE GRADE (%)	D/S PIPE CLASS AND TYPE	COMMENT
HW(In)-3/1	HEADWALL	463176.936	6803111.336	152.935	-	152.935	750	19.52	2.7	CLASS 4 - REINFORCED CONCRETE PIPE	NEW HEADWALL
HW(Out)-3/4	HEADWALL	463183.927	6803129.561	152.400	-	152.400				OR HDPE PIPES	NEW HEADWALL

DRAINAGE SCHEDULE 4

PIT NAME	TYPE	EASTING	NORTHING	PIT SETOUT (m AHD)	PIT DEPTH (m)	D/S PIPE INVERT (m AHD)	D/S PIPE DIA (mm)	D/S PIPE LENGTH (m)	PIPE GRADE (%)	D/S PIPE CLASS AND TYPE	COMMENT
TD1(In)-4/1	HEADWALL	463155.695	6803120.181	154.359	-	154.359	375	12.2	1.5	CLASS 4 - REINFORCED CONCRETE PIPE	TABLE DRAIN PIT
HW(Out)-4/2	HEADWALL	463166.744	6803115.007	154.176	-	154.176				OR HDPE PIPES	NEW SLOPED HEADWALL

DRAINAGE SCHEDULE 5

PIT NAME	TYPE	EASTING	NORTHING	PIT SETOUT (m AHD)	PIT DEPTH (m)	D/S PIPE INVERT (m AHD)	D/S PIPE DIA (mm)	D/S PIPE LENGTH (m)	PIPE GRADE (%)	D/S PIPE CLASS AND TYPE	COMMENT
TD1(In)-5/1	HEADWALL	463152.687	6803136.119	154.772	-	154.772	375	19.52	3.0	CLASS 4 - REINFORCED CONCRETE PIPE	TABLE DRAIN PIT
HW(Out)-5/2	HEADWALL	463171.808	6803132.193	154.479	-	154.479				OR HDPE PIPES	NEW HEADWALL

DRAINAGE SCHEDULE 6 (#516260)

PIT NAME	TYPE	EASTING	NORTHING	PIT SETOUT (m AHD)	PIT DEPTH (m)	D/S PIPE INVERT (m AHD)	D/S PIPE DIA (mm)	D/S PIPE LENGTH (m)	PIPE GRADE (%)	D/S PIPE CLASS AND TYPE	COMMENT
TD1(In)-6/1	TABLE DRAIN	463063.501	6803151.681	158.593	-	158.593	375	14.64	0.5	CLASS 4 - REINFORCED CONCRETE PIPE	TABLE DRAIN
HW(Out)-6/2	HEADWALL	463070.962	6803164.277	158.519	-	158.519				OR HDPE PIPES	NEW HEADWALL

NOT FOR CONSTRUCTION

THIS DRAWING MAY BE PREPARED IN COLOUR AND MAY BE INCOMPLETE IF COPIED

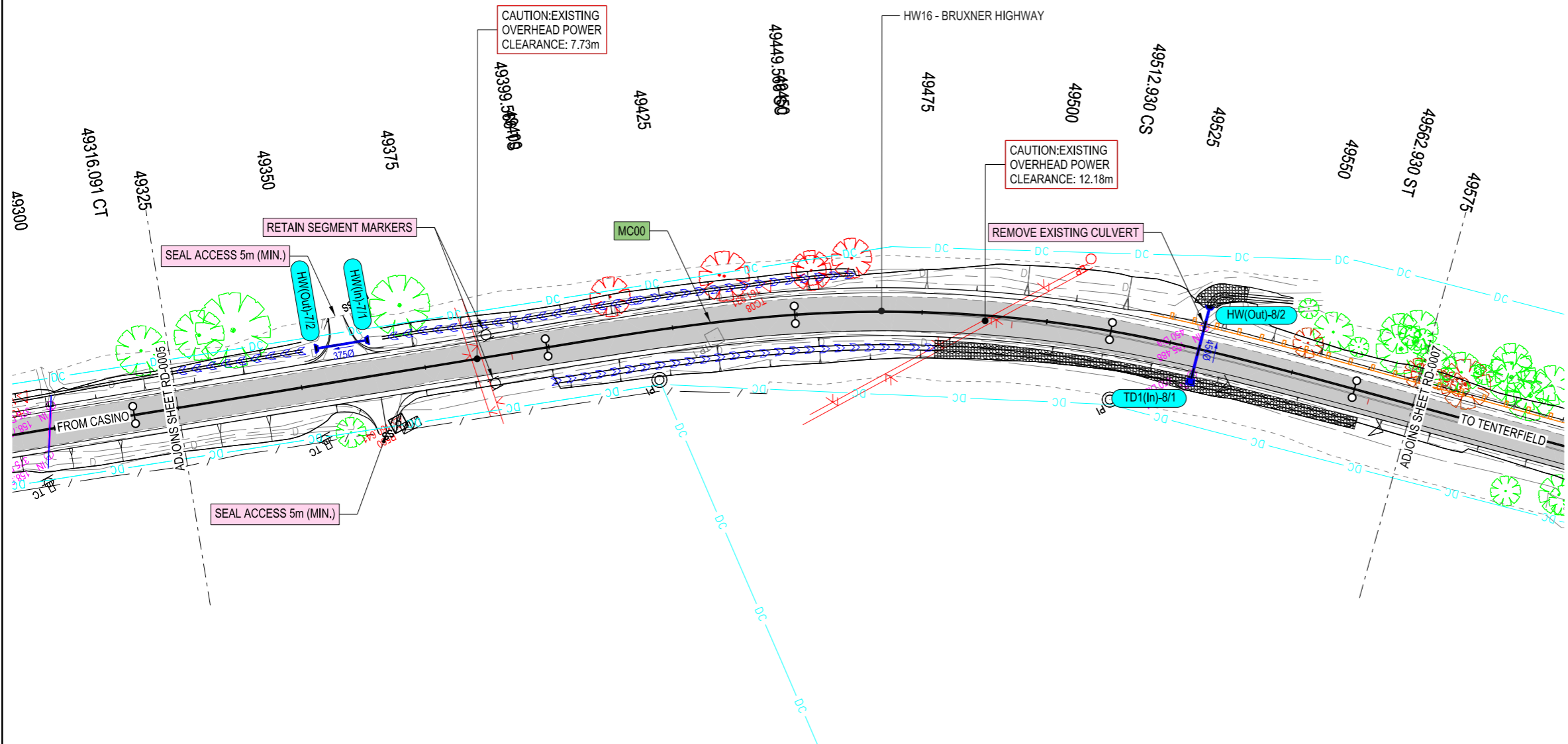
DRAWING FILE LOCATION / NAME C:\Data\Worksets\N2021081 HW16 Tara and Captains Creek Segment 5470 to 5480\rd\07-Drawing Production\Plan and Profile\IP-PLAN-03-RD.dgn		DESIGN LOT CODE N2021081	DESIGN MODEL FILE(S) USED FOR DOCUMENTATION OF THIS DRAWING N2021081 HW16 TARA AND CAPTAINS CREEK DETAIL DESIGN MODEL.txt	PLOT DATE / TIME 26/07/2023 1:43:35 AM	PLOT BY USER: rowlesm	CLIENT Transport for NSW	KYOGLE COUNCIL 16 - BRUXNER HIGHWAY PAVEMENT REHABILITATION AND WIDENING SEGMENT 5470 TO 5480 DETAIL PLAN DETAIL PLAN - HW16 - BRUXNER HIGHWAY - MC00 - CH.49075 TO CH.49325	A3									
EXTERNAL REFERENCE FILES P-PLAN-03-RD.dgn A3_Border.dgn A3_Border_Legends.dgn	REV 01	DATE DD-MM-YY	AMENDMENT / REVISION DESCRIPTION ISSUED FOR XXXXX	WVR No. XX	APPROVAL XXX	SCALES ON A3 SIZE DRAWING 0 10 20 30 40 SCALE 1:1000m	DRAWINGS / DESIGN PREPARED BY REGIONAL TECHNICAL SERVICES NORTHERN REGIONAL TECHNICAL SERVICES ROAD DESIGN NORTHERN	TITLE DRAWN DRG CHECK DESIGN DESIGN CHECK DESIGN MNGR PROJECT MNGR	NAME M. ROWLES D. JOHNSON M. ROWLES D. JOHNSON D. JOHNSON R. GERSEKOWSKI	DATE XX.XX.XX XX.XX.XX XX.XX.XX XX.XX.XX XX.XX.XX XX.XX.XX	PREPARED FOR REGIONAL MAINTENANCE PROJECT MANAGEMENT NORTHERN REGIONAL MAINTENANCE DELIVERY	RMS REGISTRATION No. DS2022/000064	ISSUE STATUS DETAIL DESIGN	EDMS No. qA6248429	SHEET No. RD-0019	PART 1	ISSUE A

LEGEND

- MC?? — DESIGN CONTROL CALLOUT
- XXXX — CONSTRUCTION CALLOUT
- XXXX — UTILITY CALLOUT
- EXISTING PAVEMENT
- EXISTING PROPERTY FENCELINE
- DC — DIGITAL CADASTRE
- — TREE TO BE RETAINED
- — TREE TO BE REMOVED
- Ø450 — DRAINAGE PIPE
- ▭ — DRAINAGE HEADWALL
- ▬▬▬▬▬▬ — LINED CATCH DRAIN - CONCRETE (REFER TO SHEET SM-0001)
- ▬▬▬▬▬▬ — UNLINED CATCH DRAIN - GRASS (REFER TO SHEET SM-0001)
- LINED CATCH DRAIN - ROCK (REFER TO SHEET SM-0001)
- 1-1/1 — DRAINAGE LABEL
- Ø450 — EXISTING DRAINAGE PIPE
- Ø450 — REMOVE OR GROUT FILL EXISTING CULVERT
- TEST PIT

NOTES

1. ALL WORKS TO BE CARRIED OUT IN ACCORDANCE WITH CURRENT RMS QA SPECIFICATIONS AND AUSTRALIAN STANDARDS UNLESS OTHERWISE STATED.
2. CONTRACTOR TO CONFIRM LOCATION OF ALL SERVICES, DRAINAGE WORKS AND UNDERGROUND INFRASTRUCTURE PRIOR TO COMMENCING WORK. CONTRACTOR TO ENSURE ADOPTED METHOD OF CONSTRUCTION AND PROPOSED WORKS WILL AVOID DAMAGE TO ALL SERVICES AND DRAINAGE WORKS, INCLUDING CLEARANCES TO OVERHEAD POWER LINES.
3. ALL DIMENSIONS ARE IN METRES UNLESS NOTED OTHERWISE. ALL LEVELS, METERAGES, CHAINAGES AND CO-ORDINATES ARE EXPRESSED IN METRES
4. ACCESS TO PROPERTIES TO BE MADE AVAILABLE BY THE CONTRACTOR AT ALL TIMES DURING CONSTRUCTION.
5. PAVEMENT AREAS EXCLUDE PAVEMENT UNDER KERBS AND VERGES. REFER TO SHEET (PAVEMENT TYPICAL DETAILS SHEET) FOR DETAILS.
6. REFER TO SHEET RD-0013 FOR PAVEMENT PROFILES.
7. REFER TO MODEL DRAWING R0300-01 FOR KERB PROFILES.
8. REFER TO SHEETS RF-0001 AND RF-0011 FOR ROADSIDE FURNITURE, LINEMARKING & SAFETY BARRIER SETOUT DETAILS.



DRAINAGE SCHEDULE 7

PIT NAME	TYPE	EASTING	NORTHING	PIT SETOUT (m AHD)	PIT DEPTH (m)	D/S PIPE INVERT (m AHD)	D/S PIPE DIA (mm)	D/S PIPE LENGTH (m)	PIPE GRADE (%)	D/S PIPE CLASS AND TYPE	COMMENT
HW(In)-7/1	HEADWALL	463002.855	6803171.715	160.945	-	160.945	375	9.76	2.65	CLASS 4 - REINFORCED CONCRETE PIPE	NEW SLOPED HEADWALL
HW(Out)-7/2	HEADWALL	463012.093	6803168.569	160.686	-	160.686				OR HDPE PIPES	NEW SLOPED HEADWALL

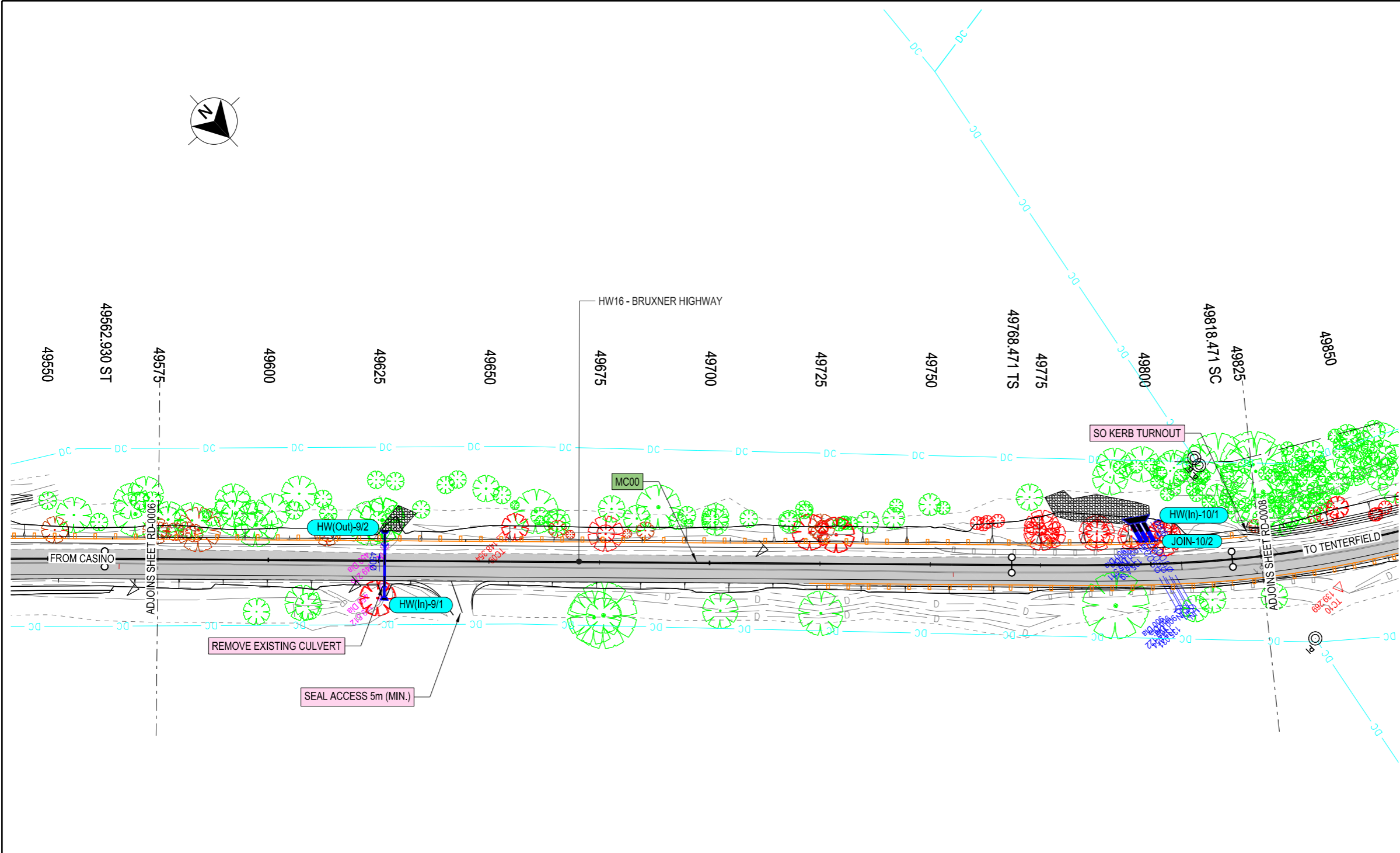
DRAINAGE SCHEDULE 8 (#516251)

PIT NAME	TYPE	EASTING	NORTHING	PIT SETOUT (m AHD)	PIT DEPTH (m)	D/S PIPE INVERT (m AHD)	D/S PIPE DIA (mm)	D/S PIPE LENGTH (m)	PIPE GRADE (%)	D/S PIPE CLASS AND TYPE	COMMENT
TD1(In)-8/1	TABLE DRAIN	462861.428	6803256.412	155.711	-	155.711	450	14.64	2.0	CLASS 4 - REINFORCED CONCRETE PIPE	TABLE DRAIN
HW(Out)-8/2	HEADWALL	462853.450	6803245.668	155.412	-	155.412				OR HDPE PIPES	NEW HEADWALL

NOT FOR CONSTRUCTION

THIS DRAWING MAY BE PREPARED IN COLOUR AND MAY BE INCOMPLETE IF COPIED 50mm ON A3 SIZE ORIGINAL

DRAWING FILE LOCATION / NAME C:\Data\Worksets\N2021081 HW16 Tara and Captains Creek Segment 5470 to 5480\dgn\07-Drawing Production\Plan and Profile\IP-PLAN-03-RD.dgn		DESIGN LOT CODE N2021081	DESIGN MODEL FILE(S) USED FOR DOCUMENTATION OF THIS DRAWING N2021081 HW16 TARA AND CAPTAINS CREEK DETAIL DESIGN MODEL.txt	PLOT DATE / TIME 26/07/2023 1:43:37 AM	PLOT BY USER: rowlesm	CLIENT Transport for NSW	KYOGLE COUNCIL 16 - BRUXNER HIGHWAY PAVEMENT REHABILITATION AND WIDENING SEGMENT 5470 TO 5480 DETAIL PLAN DETAIL PLAN - HW16 - BRUXNER HIGHWAY - MC00 - CH.49325 TO CH.49575	A3									
EXTERNAL REFERENCE FILES P-PLAN-03-RD.dgn A3_Border.dgn A3_Border_Legends.dgn	REV 01	DATE DD-MM-YY	AMENDMENT / REVISION DESCRIPTION ISSUED FOR XXXXX	WVR No. XX	APPROVAL XXX	SCALES ON A3 SIZE DRAWING 0 10 20 30 40 SCALE 1:1000m	DRAWINGS / DESIGN PREPARED BY REGIONAL TECHNICAL SERVICES NORTHERN REGIONAL TECHNICAL SERVICES ROAD DESIGN NORTHERN	TITLE DRAWN DRG CHECK DESIGN DESIGN CHECK DESIGN MNGR PROJECT MNGR	NAME M. ROWLES D. JOHNSON M. ROWLES D. JOHNSON D. JOHNSON R. GERSEKOWSKI	DATE XX.XX.XX XX.XX.XX XX.XX.XX XX.XX.XX XX.XX.XX	PREPARED FOR REGIONAL MAINTENANCE PROJECT MANAGEMENT NORTHERN REGIONAL MAINTENANCE DELIVERY	RMS REGISTRATION No. DS2022/000064	ISSUE STATUS DETAIL DESIGN	EDMS No. qA6248429	SHEET No. RD-0020	PART 1	ISSUE A



LEGEND

- MC?? DESIGN CONTROL CALLOUT
- XXXX CONSTRUCTION CALLOUT
- XXXX UTILITY CALLOUT
- EXISTING PAVEMENT
- EXISTING PROPERTY FENCELINE
- DC — DIGITAL CADASTRE
- TREE TO BE RETAINED
- TREE TO BE REMOVED
- Ø450 — DRAINAGE PIPE
- ▬ DRAINAGE HEADWALL
- >>>> LINED CATCH DRAIN - CONCRETE (REFER TO SHEET SM-0001)
- >>>> UNLINED CATCH DRAIN - GRASS (REFER TO SHEET SM-0001)
- LINED CATCH DRAIN - ROCK (REFER TO SHEET SM-0001)
- 1-1/1 DRAINAGE LABEL
- Ø450 — EXISTING DRAINAGE PIPE
- Ø450 — REMOVE OR GROUT FILL EXISTING CULVERT
- TEST PIT

NOTES

1. ALL WORKS TO BE CARRIED OUT IN ACCORDANCE WITH CURRENT RMS QA SPECIFICATIONS AND AUSTRALIAN STANDARDS UNLESS OTHERWISE STATED.
2. CONTRACTOR TO CONFIRM LOCATION OF ALL SERVICES, DRAINAGE WORKS AND UNDERGROUND INFRASTRUCTURE PRIOR TO COMMENCING WORK. CONTRACTOR TO ENSURE ADOPTED METHOD OF CONSTRUCTION AND PROPOSED WORKS WILL AVOID DAMAGE TO ALL SERVICES AND DRAINAGE WORKS, INCLUDING CLEARANCES TO OVERHEAD POWER LINES.
3. ALL DIMENSIONS ARE IN METRES UNLESS NOTED OTHERWISE. ALL LEVELS, METERAGES, CHAINAGES AND CO-ORDINATES ARE EXPRESSED IN METRES
4. ACCESS TO PROPERTIES TO BE MADE AVAILABLE BY THE CONTRACTOR AT ALL TIMES DURING CONSTRUCTION.
5. PAVEMENT AREAS EXCLUDE PAVEMENT UNDER KERBS AND VERGES. REFER TO SHEET (PAVEMENT TYPICAL DETAILS SHEET) FOR DETAILS.
6. REFER TO SHEET RD-0013 FOR PAVEMENT PROFILES.
7. REFER TO MODEL DRAWING R0300-01 FOR KERB PROFILES.
8. REFER TO SHEETS RF-0001 AND RF-0011 FOR ROADSIDE FURNITURE, LINEMARKING & SAFETY BARRIER SETOUT DETAILS.

DRAINAGE SCHEDULE 9 (#516252)											
PIT NAME	TYPE	EASTING	NORTHING	PIT SETOUT (m AHD)	PIT DEPTH (m)	D/S PIPE INVERT (m AHD)	D/S PIPE DIA (mm)	D/S PIPE LENGTH (m)	PIPE GRADE (%)	D/S PIPE CLASS AND TYPE	COMMENT
TD1(In)-9/1	TABLE DRAIN	462793.124	6803323.081	149.573	-	149.573	450	14.64	2.6	CLASS 4 - REINFORCED CONCRETE PIPE OR HDPE PIPES	TABLE DRAIN
HW(Out)-9/2	HEADWALL	462783.056	6803312.453	149.200	-	149.200					NEW HEADWALL

DRAINAGE SCHEDULE 10 (#516256)											
PIT NAME	TYPE	EASTING	NORTHING	PIT SETOUT (m AHD)	PIT DEPTH (m)	D/S PIPE INVERT (m AHD)	D/S PIPE DIA (mm)	D/S PIPE LENGTH (m)	PIPE GRADE (%)	D/S PIPE CLASS AND TYPE	COMMENT
HW(In)-10/1	HEADWALL	462656.898	6803426.884	135.526	-	135.526	900 x 3	4.88	2.1	CLASS 4 - REINFORCED CONCRETE PIPE OR HDPE PIPES	NEW HEADWALL
JOIN-10/2	JOIN TO EXISTING	462658.018	6803431.640	135.424	-	135.424					CONNECT TO EXISTING PIPE

NOT FOR CONSTRUCTION

THIS DRAWING MAY BE PREPARED IN COLOUR AND MAY BE INCOMPLETE IF COPIED

DRAWING FILE LOCATION / NAME C:\Data\Worksets\N2021081 HW16 Tara and Captains Creek Segment 5470 to 5480\dgn\07-Drawing Production\Plan and Profile\IP-PLAN-03-RD.dgn		DESIGN LOT CODE N2021081	DESIGN MODEL FILE(S) USED FOR DOCUMENTATION OF THIS DRAWING N2021081 HW16 TARA AND CAPTAINS CREEK DETAIL DESIGN MODEL.txt	PLOT DATE / TIME 26/07/2023 1:43:39 AM	PLOT BY USER: rowlesm	CLIENT Transport for NSW	KYOGLE COUNCIL 16 - BRUXNER HIGHWAY PAVEMENT REHABILITATION AND WIDENING SEGMENT 5470 TO 5480 DETAIL PLAN DETAIL PLAN - HW16 - BRUXNER HIGHWAY - MC00 - CH.49575 TO CH.49825	A3									
EXTERNAL REFERENCE FILES P-PLAN-03-RD.dgn A3_Border.dgn A3_Border_Legends.dgn	REV 01	DATE DD-MM-YY	AMENDMENT / REVISION DESCRIPTION ISSUED FOR XXXXX	WVR No. XX	APPROVAL XXX	SCALES ON A3 SIZE DRAWING SCALE 1:1000m	DRAWINGS / DESIGN PREPARED BY REGIONAL TECHNICAL SERVICES NORTHERN REGIONAL TECHNICAL SERVICES ROAD DESIGN NORTHERN	TITLE DRAWN DRG CHECK DESIGN DESIGN CHECK DESIGN MNGR PROJECT MNGR	NAME M. ROWLES D. JOHNSON M. ROWLES D. JOHNSON D. JOHNSON R. GERSEKOWSKI	DATE XX.XX.XX XX.XX.XX XX.XX.XX XX.XX.XX XX.XX.XX	PREPARED FOR REGIONAL MAINTENANCE PROJECT MANAGEMENT NORTHERN REGIONAL MAINTENANCE DELIVERY	RMS REGISTRATION No. DS2022/000064	ISSUE STATUS DETAIL DESIGN	EDMS No. qA6248429	SHEET No. RD-0021	PART 1	ISSUE A

LEGEND

- MC?? — DESIGN CONTROL CALLOUT
- XXXX — CONSTRUCTION CALLOUT
- XXXX — UTILITY CALLOUT
- EXISTING PAVEMENT
- EXISTING PROPERTY FENCELINE
- DC — DIGITAL CADASTRE
- — TREE TO BE RETAINED
- — TREE TO BE REMOVED
- ϕ 450 — DRAINAGE PIPE
- — DRAINAGE HEADWALL
- >>>> — LINED CATCH DRAIN - CONCRETE (REFER TO SHEET SM-0001)
- >>>> — UNLINED CATCH DRAIN - GRASS (REFER TO SHEET SM-0001)
- LINED CATCH DRAIN - ROCK (REFER TO SHEET SM-0001)
- 1-1/1 — DRAINAGE LABEL
- ϕ 450 — EXISTING DRAINAGE PIPE
- ϕ 450 — REMOVE OR GROUT FILL EXISTING CULVERT
- TEST PIT

NOTES

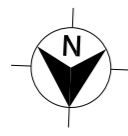
1. ALL WORKS TO BE CARRIED OUT IN ACCORDANCE WITH CURRENT RMS QA SPECIFICATIONS AND AUSTRALIAN STANDARDS UNLESS OTHERWISE STATED.
2. CONTRACTOR TO CONFIRM LOCATION OF ALL SERVICES, DRAINAGE WORKS AND UNDERGROUND INFRASTRUCTURE PRIOR TO COMMENCING WORK. CONTRACTOR TO ENSURE ADOPTED METHOD OF CONSTRUCTION AND PROPOSED WORKS WILL AVOID DAMAGE TO ALL SERVICES AND DRAINAGE WORKS, INCLUDING CLEARANCES TO OVERHEAD POWER LINES.
3. ALL DIMENSIONS ARE IN METRES UNLESS NOTED OTHERWISE. ALL LEVELS, METERAGES, CHAINAGES AND CO-ORDINATES ARE EXPRESSED IN METRES
4. ACCESS TO PROPERTIES TO BE MADE AVAILABLE BY THE CONTRACTOR AT ALL TIMES DURING CONSTRUCTION.
5. PAVEMENT AREAS EXCLUDE PAVEMENT UNDER KERBS AND VERGES. REFER TO SHEET (PAVEMENT TYPICAL DETAILS SHEET) FOR DETAILS.
6. REFER TO SHEET RD-0013 FOR PAVEMENT PROFILES.
7. REFER TO MODEL DRAWING R0300-01 FOR KERB PROFILES.
8. REFER TO SHEETS RF-0001 AND RF-0011 FOR ROADSIDE FURNITURE, LINEMARKING & SAFETY BARRIER SETOUT DETAILS.



NOT FOR CONSTRUCTION

THIS DRAWING MAY BE PREPARED IN COLOUR AND MAY BE INCOMPLETE IF COPIED

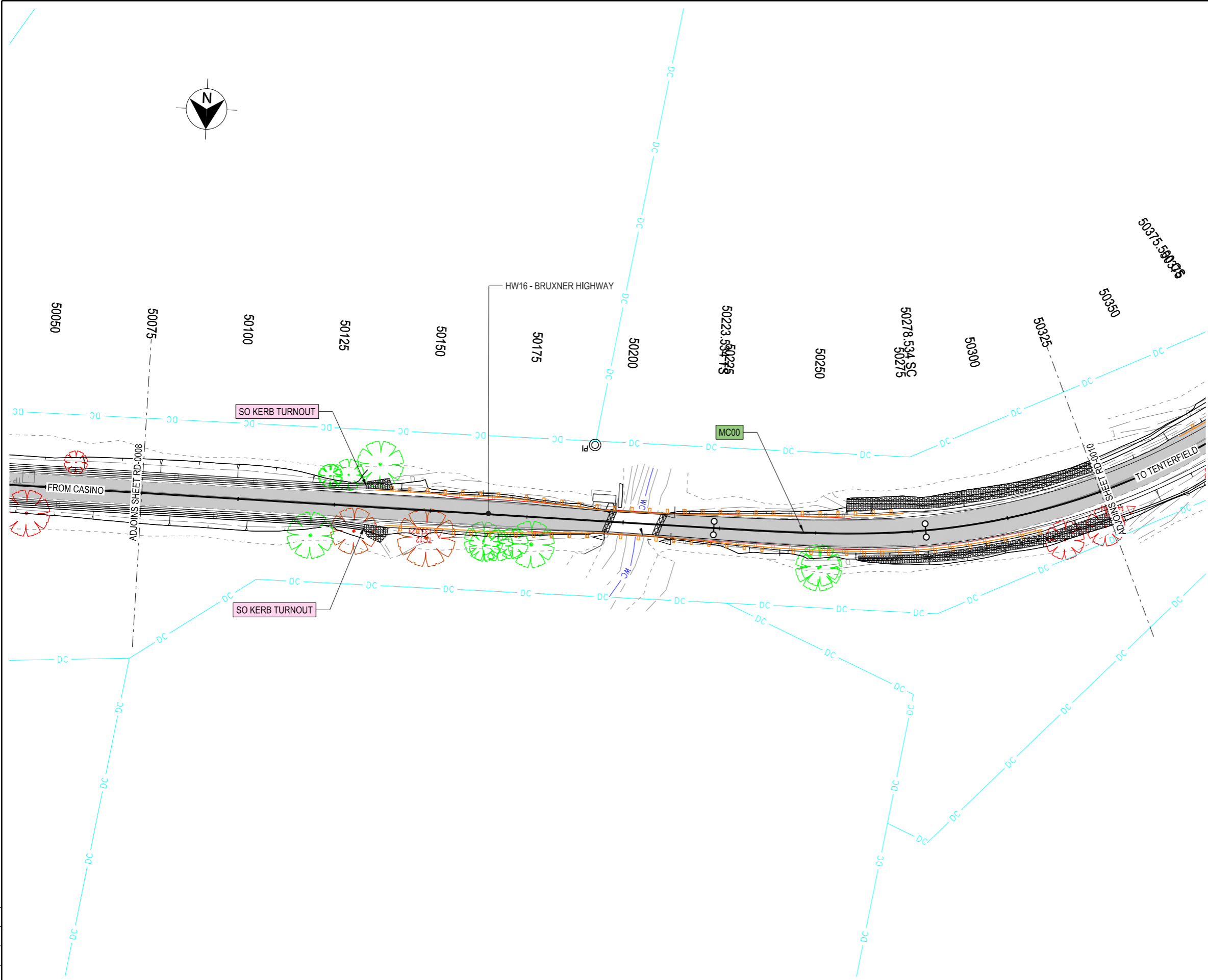
DRAWING FILE LOCATION / NAME C:\Data\Worksets\N2021081 HW16 Tara and Captains Creek Segment 5470 to 5480\dgn\07-Drawing Production\Plan and Profile\IP-PLAN-03-RD.dgn		DESIGN LOT CODE N2021081		DESIGN MODEL FILE(S) USED FOR DOCUMENTATION OF THIS DRAWING N2021081 HW16 TARA AND CAPTAINS CREEK DETAIL DESIGN MODEL.txt		PLOT DATE / TIME 26/07/2023 1:43:41 AM		PLOT BY USER: rowlesm		CLIENT Transport for NSW		KYOGLE COUNCIL 16 - BRUXNER HIGHWAY PAVEMENT REHABILITATION AND WIDENING SEGMENT 5470 TO 5480 DETAIL PLAN DETAIL PLAN - HW16 - BRUXNER HIGHWAY - MC00 - CH.49825 TO CH.50075 RMS REGISTRATION No. DS2022/000064		A3					
EXTERNAL REFERENCE FILES P-PLAN-03-RD.dgn A3_Border.dgn A3_Border_Legends.dgn		REV 01	DATE DD-MM-YY	AMENDMENT / REVISION DESCRIPTION ISSUED FOR XXXXX		WVR No. XX	APPROVAL XXX	SCALES ON A3 SIZE DRAWING 0 10 20 30 40 SCALE 1:1000m		DRAWINGS / DESIGN PREPARED BY REGIONAL TECHNICAL SERVICES NORTHERN REGIONAL TECHNICAL SERVICES ROAD DESIGN NORTHERN		PREPARED FOR REGIONAL MAINTENANCE PROJECT MANAGEMENT NORTHERN REGIONAL MAINTENANCE DELIVERY		ISSUE STATUS DETAIL DESIGN	EDMS No. qA6248429	SHEET No. RD-0022	PART 1	ISSUE A	
				CO-ORDINATE SYSTEM MGA ZONE 56 (GDA2020)		HEIGHT DATUM AHD													



LEGEND

- MC?? — DESIGN CONTROL CALLOUT
- XXXX — CONSTRUCTION CALLOUT
- XXXX — UTILITY CALLOUT
- EXISTING PAVEMENT
- EXISTING PROPERTY FENCELINE
- DC — DIGITAL CADASTRE
- ⊗ — TREE TO BE RETAINED
- ⊗ — TREE TO BE REMOVED
- Ø450 — DRAINAGE PIPE
- ▬ — DRAINAGE HEADWALL
- »»»» — LINED CATCH DRAIN - CONCRETE (REFER TO SHEET SM-0001)
- »»»» — UNLINED CATCH DRAIN - GRASS (REFER TO SHEET SM-0001)
- LINED CATCH DRAIN - ROCK (REFER TO SHEET SM-0001)
- 1-1/1 — DRAINAGE LABEL
- Ø450 — EXISTING DRAINAGE PIPE
- Ø450 — REMOVE OR GROUT FILL EXISTING CULVERT
- TEST PIT

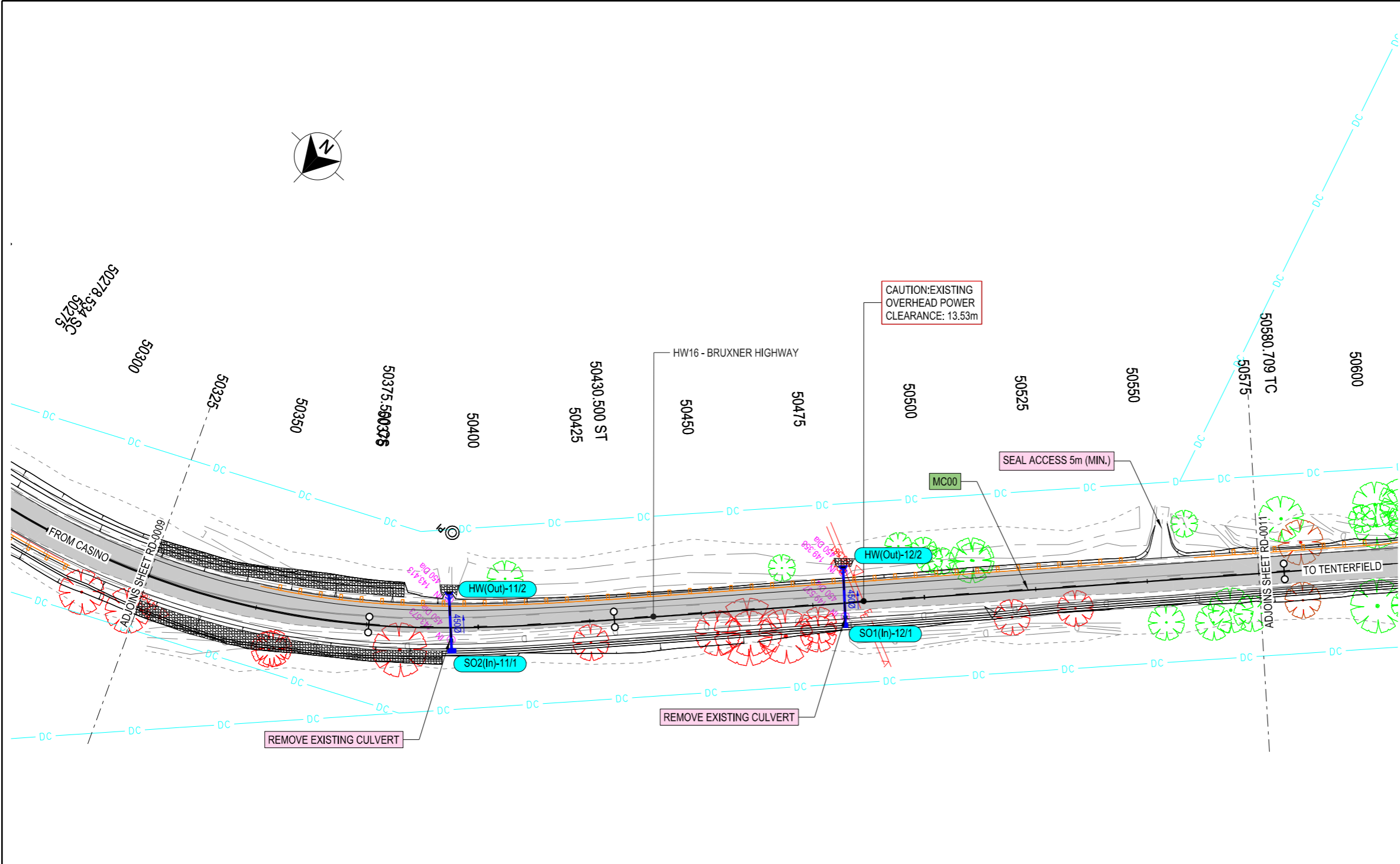
- ### NOTES
1. ALL WORKS TO BE CARRIED OUT IN ACCORDANCE WITH CURRENT RMS QA SPECIFICATIONS AND AUSTRALIAN STANDARDS UNLESS OTHERWISE STATED.
 2. CONTRACTOR TO CONFIRM LOCATION OF ALL SERVICES, DRAINAGE WORKS AND UNDERGROUND INFRASTRUCTURE PRIOR TO COMMENCING WORK. CONTRACTOR TO ENSURE ADOPTED METHOD OF CONSTRUCTION AND PROPOSED WORKS WILL AVOID DAMAGE TO ALL SERVICES AND DRAINAGE WORKS, INCLUDING CLEARANCES TO OVERHEAD POWER LINES.
 3. ALL DIMENSIONS ARE IN METRES UNLESS NOTED OTHERWISE. ALL LEVELS, METERAGES, CHAINAGES AND CO-ORDINATES ARE EXPRESSED IN METRES
 4. ACCESS TO PROPERTIES TO BE MADE AVAILABLE BY THE CONTRACTOR AT ALL TIMES DURING CONSTRUCTION.
 5. PAVEMENT AREAS EXCLUDE PAVEMENT UNDER KERBS AND VERGES. REFER TO SHEET (PAVEMENT TYPICAL DETAILS SHEET) FOR DETAILS.
 6. REFER TO SHEET RD-0013 FOR PAVEMENT PROFILES.
 7. REFER TO MODEL DRAWING R0300-01 FOR KERB PROFILES.
 8. REFER TO SHEETS RF-0001 AND RF-0011 FOR ROADSIDE FURNITURE, LINEMARKING & SAFETY BARRIER SETOUT DETAILS.



NOT FOR CONSTRUCTION

THIS DRAWING MAY BE PREPARED IN COLOUR AND MAY BE INCOMPLETE IF COPIED 50mm ON A3 SIZE ORIGINAL

DRAWING FILE LOCATION / NAME C:\Data\Worksets\N2021081 HW16 Tara and Captains Creek Segment 5470 to 5480\dgn\07-Drawing Production\Plan and Profile\IP-PLAN-03-RD.dgn		DESIGN LOT CODE N2021081	DESIGN MODEL FILE(S) USED FOR DOCUMENTATION OF THIS DRAWING N2021081 HW16 TARA AND CAPTAINS CREEK DETAIL DESIGN MODEL.txt		PLOT DATE / TIME 26/07/2023 1:43:42 AM	PLOT BY USER: rowlesm	CLIENT Transport for NSW	KYOGLE COUNCIL 16 - BRUXNER HIGHWAY PAVEMENT REHABILITATION AND WIDENING SEGMENT 5470 TO 5480 DETAIL PLAN DETAIL PLAN - HW16 - BRUXNER HIGHWAY - MC00 - CH.50075 TO CH.50325	A3																					
EXTERNAL REFERENCE FILES P-PLAN-03-RD.dgn A3_Border.dgn A3_Border_Legends.dgn	REV 01	DATE DD-MM-YY	AMENDMENT / REVISION DESCRIPTION ISSUED FOR XXXXX	WVR No. XX	APPROVAL XXX	SCALES ON A3 SIZE DRAWING SCALE 1:1000m		DRAWINGS / DESIGN PREPARED BY REGIONAL TECHNICAL SERVICES NORTHERN REGIONAL TECHNICAL SERVICES ROAD DESIGN NORTHERN																						
				CO-ORDINATE SYSTEM MGA ZONE 56 (GDA2020)		HEIGHT DATUM AHD		<table border="1" style="width: 100%; border-collapse: collapse;"> <thead> <tr> <th>TITLE</th> <th>NAME</th> <th>DATE</th> </tr> </thead> <tbody> <tr> <td>DRAWN</td> <td>M. ROWLES</td> <td>XX.XX.XX</td> </tr> <tr> <td>DRG CHECK</td> <td>D. JOHNSON</td> <td>XX.XX.XX</td> </tr> <tr> <td>DESIGN</td> <td>M. ROWLES</td> <td>XX.XX.XX</td> </tr> <tr> <td>DESIGN CHECK</td> <td>D. JOHNSON</td> <td>XX.XX.XX</td> </tr> <tr> <td>DESIGN MNGR</td> <td>D. JOHNSON</td> <td>XX.XX.XX</td> </tr> <tr> <td>PROJECT MNGR</td> <td>R. GERSEKOWSKI</td> <td>XX.XX.XX</td> </tr> </tbody> </table>		TITLE	NAME	DATE	DRAWN	M. ROWLES	XX.XX.XX	DRG CHECK	D. JOHNSON	XX.XX.XX	DESIGN	M. ROWLES	XX.XX.XX	DESIGN CHECK	D. JOHNSON	XX.XX.XX	DESIGN MNGR	D. JOHNSON	XX.XX.XX	PROJECT MNGR	R. GERSEKOWSKI	XX.XX.XX
TITLE	NAME	DATE																												
DRAWN	M. ROWLES	XX.XX.XX																												
DRG CHECK	D. JOHNSON	XX.XX.XX																												
DESIGN	M. ROWLES	XX.XX.XX																												
DESIGN CHECK	D. JOHNSON	XX.XX.XX																												
DESIGN MNGR	D. JOHNSON	XX.XX.XX																												
PROJECT MNGR	R. GERSEKOWSKI	XX.XX.XX																												
				RMS REGISTRATION No. DS2022/000064		PREPARED FOR REGIONAL MAINTENANCE PROJECT MANAGEMENT NORTHERN REGIONAL MAINTENANCE DELIVERY		ISSUE STATUS DETAIL DESIGN	EDMS No. qA6248429																					
				SHEET No. RD-0023		PART 1		ISSUE A	© Transport for NSW																					



LEGEND

- MC?? DESIGN CONTROL CALLOUT
- XXXX CONSTRUCTION CALLOUT
- XXXX UTILITY CALLOUT
- EXISTING PAVEMENT
- EXISTING PROPERTY FENCELINE
- DC DIGITAL CADASTRE
- TREE TO BE RETAINED
- TREE TO BE REMOVED
- Ø450 DRAINAGE PIPE
- ▭ DRAINAGE HEADWALL
- >>>> LINED CATCH DRAIN - CONCRETE (REFER TO SHEET SM-0001)
- >>>> UNLINED CATCH DRAIN - GRASS (REFER TO SHEET SM-0001)
- LINED CATCH DRAIN - ROCK (REFER TO SHEET SM-0001)
- 1-1/1 DRAINAGE LABEL
- Ø450 EXISTING DRAINAGE PIPE
- Ø450 REMOVE OR GROUT FILL EXISTING CULVERT
- TEST PIT

NOTES

1. ALL WORKS TO BE CARRIED OUT IN ACCORDANCE WITH CURRENT RMS QA SPECIFICATIONS AND AUSTRALIAN STANDARDS UNLESS OTHERWISE STATED.
2. CONTRACTOR TO CONFIRM LOCATION OF ALL SERVICES, DRAINAGE WORKS AND UNDERGROUND INFRASTRUCTURE PRIOR TO COMMENCING WORK. CONTRACTOR TO ENSURE ADOPTED METHOD OF CONSTRUCTION AND PROPOSED WORKS WILL AVOID DAMAGE TO ALL SERVICES AND DRAINAGE WORKS, INCLUDING CLEARANCES TO OVERHEAD POWER LINES.
3. ALL DIMENSIONS ARE IN METRES UNLESS NOTED OTHERWISE. ALL LEVELS, METERAGES, CHAINAGES AND CO-ORDINATES ARE EXPRESSED IN METRES
4. ACCESS TO PROPERTIES TO BE MADE AVAILABLE BY THE CONTRACTOR AT ALL TIMES DURING CONSTRUCTION.
5. PAVEMENT AREAS EXCLUDE PAVEMENT UNDER KERBS AND VERGES. REFER TO SHEET (PAVEMENT TYPICAL DETAILS SHEET) FOR DETAILS.
6. REFER TO SHEET RD-0013 FOR PAVEMENT PROFILES.
7. REFER TO MODEL DRAWING R0300-01 FOR KERB PROFILES.
8. REFER TO SHEETS RF-0001 AND RF-0011 FOR ROADSIDE FURNITURE, LINEMARKING & SAFETY BARRIER SETOUT DETAILS.

DRAINAGE SCHEDULE 11 (#516253)											
PIT NAME	TYPE	EASTING	NORTHING	PIT SETOUT (m AHD)	PIT DEPTH (m)	D/S PIPE INVERT (m AHD)	D/S PIPE DIA (mm)	D/S PIPE LENGTH (m)	PIPE GRADE (%)	D/S PIPE CLASS AND TYPE	COMMENT
SO2(In)-11/1	SO2	462092.913	6803459.231	143.608	-	143.608	45C	12.20	1.7	CLASS 4 - REINFORCED CONCRETE PIPE OR HDPE PIPES	SO2 PIT
HW(Out)-11/2	HEADWALL	462101.583	6803450.646	143.396	-	143.396					NEW HEADWALL

DRAINAGE SCHEDULE 12 (#516254)											
PIT NAME	TYPE	EASTING	NORTHING	PIT SETOUT (m AHD)	PIT DEPTH (m)	D/S PIPE INVERT (m AHD)	D/S PIPE DIA (mm)	D/S PIPE LENGTH (m)	PIPE GRADE (%)	D/S PIPE CLASS AND TYPE	COMMENT
SO1(In)-12/1	SO KERB	462031.884	6803395.429	149.603	-	149.603	45C	12.20	4.6	CLASS 4 - REINFORCED CONCRETE PIPE OR HDPE PIPES	SO1 PIT
HW(Out)-12/2	HEADWALL	462040.510	6803386.801	149.044	-	149.044					NEW HEADWALL

NOT FOR CONSTRUCTION

THIS DRAWING MAY BE PREPARED IN COLOUR AND MAY BE INCOMPLETE IF COPIED

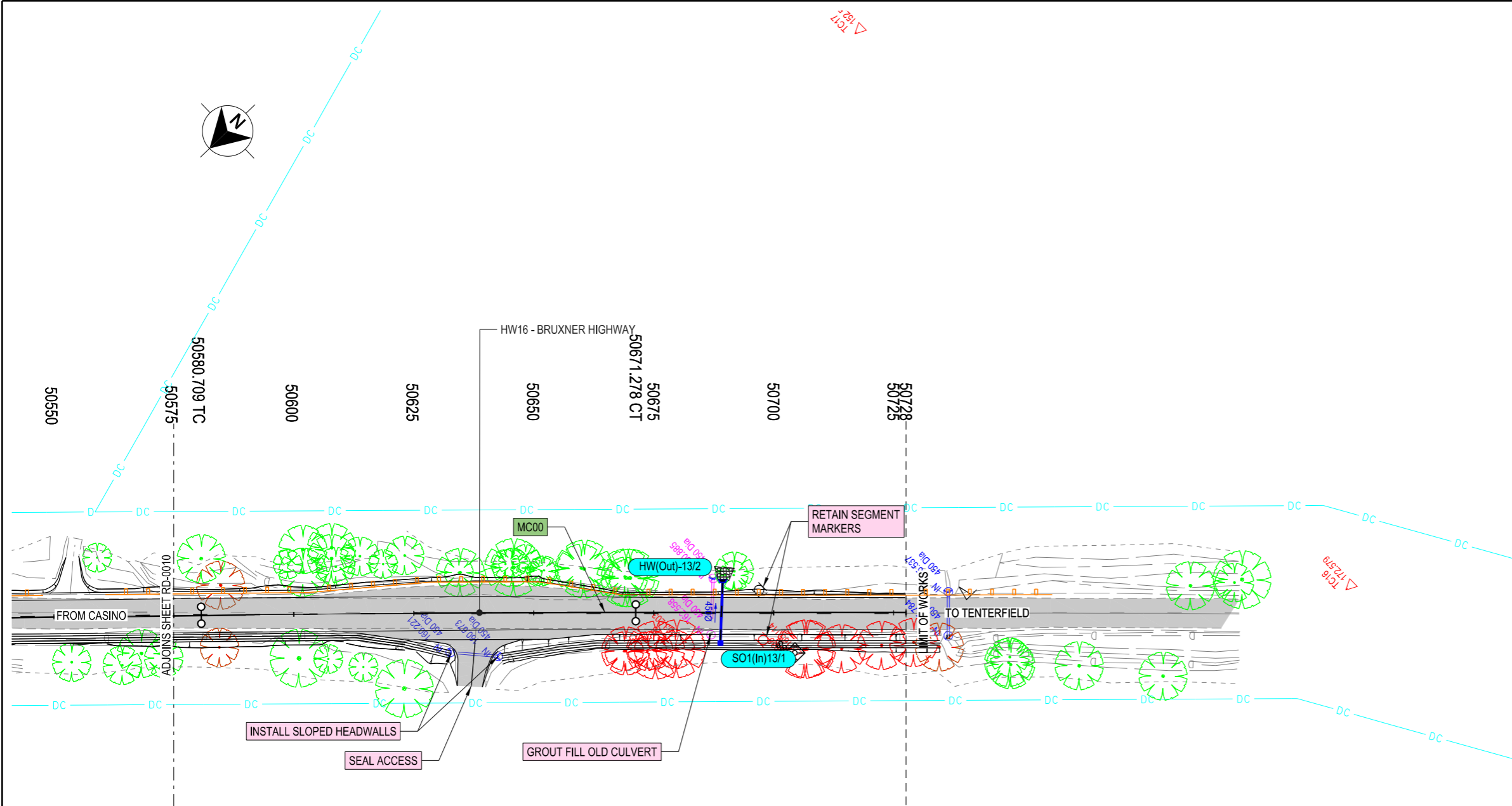
DRAWING FILE LOCATION / NAME C:\Data\Worksets\N2021081 HW16 Tara and Captains Creek Segment 5470 to 5480\dgn\07-Drawing Production\Plan and Profile\IP-PLAN-03-RD.dgn		DESIGN LOT CODE N2021081	DESIGN MODEL FILE(S) USED FOR DOCUMENTATION OF THIS DRAWING N2021081 HW16 TARA AND CAPTAINS CREEK DETAIL DESIGN MODEL.txt	PLOT DATE / TIME 26/07/2023 1:43:42 AM	PLOT BY USER: rowlesm	CLIENT Transport for NSW	KYOGLE COUNCIL 16 - BRUXNER HIGHWAY PAVEMENT REHABILITATION AND WIDENING SEGMENT 5470 TO 5480 DETAIL PLAN DETAIL PLAN - HW16 - BRUXNER HIGHWAY - MC00 - CH.50325 TO CH.50575	A3									
EXTERNAL REFERENCE FILES P-PLAN-03-RD.dgn A3_Border.dgn A3_Border_Legends.dgn	REV 01	DATE DD-MM-YY	AMENDMENT / REVISION DESCRIPTION ISSUED FOR XXXXX	WVR No. XX	APPROVAL XXX	SCALES ON A3 SIZE DRAWING 0 10 20 30 40 SCALE 1:1000m	DRAWINGS / DESIGN PREPARED BY REGIONAL TECHNICAL SERVICES NORTHERN REGIONAL TECHNICAL SERVICES ROAD DESIGN NORTHERN	TITLE DRAWN DRG CHECK DESIGN DESIGN CHECK DESIGN MNGR PROJECT MNGR	NAME M. ROWLES D. JOHNSON M. ROWLES D. JOHNSON D. JOHNSON R. GERSEKOWSKI	DATE XX.XX.XX XX.XX.XX XX.XX.XX XX.XX.XX XX.XX.XX	PREPARED FOR REGIONAL MAINTENANCE PROJECT MANAGEMENT NORTHERN REGIONAL MAINTENANCE DELIVERY	RMS REGISTRATION No. DS2022/000064	ISSUE STATUS DETAIL DESIGN	EDMS No. qA6248429	SHEET No. RD-0024	PART 1	ISSUE A

LEGEND

- MC?? — DESIGN CONTROL CALLOUT
- XXXX — CONSTRUCTION CALLOUT
- XXXX — UTILITY CALLOUT
- EXISTING PAVEMENT
- EXISTING PROPERTY FENCELINE
- DC — DIGITAL CADASTRE
- ⊗ — TREE TO BE RETAINED
- ⊗ — TREE TO BE REMOVED
- Ø450 — DRAINAGE PIPE
- ▭ — DRAINAGE HEADWALL
- »»»» — LINED CATCH DRAIN - CONCRETE (REFER TO SHEET SM-0001)
- »»»» — UNLINED CATCH DRAIN - GRASS (REFER TO SHEET SM-0001)
- LINED CATCH DRAIN - ROCK (REFER TO SHEET SM-0001)
- 1-1/1 — DRAINAGE LABEL
- Ø450 — EXISTING DRAINAGE PIPE
- Ø450 — REMOVE OR GROUT FILL EXISTING CULVERT
- TEST PIT

NOTES

1. ALL WORKS TO BE CARRIED OUT IN ACCORDANCE WITH CURRENT RMS QA SPECIFICATIONS AND AUSTRALIAN STANDARDS UNLESS OTHERWISE STATED.
2. CONTRACTOR TO CONFIRM LOCATION OF ALL SERVICES, DRAINAGE WORKS AND UNDERGROUND INFRASTRUCTURE PRIOR TO COMMENCING WORK. CONTRACTOR TO ENSURE ADOPTED METHOD OF CONSTRUCTION AND PROPOSED WORKS WILL AVOID DAMAGE TO ALL SERVICES AND DRAINAGE WORKS, INCLUDING CLEARANCES TO OVERHEAD POWER LINES.
3. ALL DIMENSIONS ARE IN METRES UNLESS NOTED OTHERWISE. ALL LEVELS, METERAGES, CHAINAGES AND CO-ORDINATES ARE EXPRESSED IN METRES
4. ACCESS TO PROPERTIES TO BE MADE AVAILABLE BY THE CONTRACTOR AT ALL TIMES DURING CONSTRUCTION.
5. PAVEMENT AREAS EXCLUDE PAVEMENT UNDER KERBS AND VERGES. REFER TO SHEET (PAVEMENT TYPICAL DETAILS SHEET) FOR DETAILS.
6. REFER TO SHEET RD-0013 FOR PAVEMENT PROFILES.
7. REFER TO MODEL DRAWING R0300-01 FOR KERB PROFILES.
8. REFER TO SHEETS RF-0001 AND RF-0011 FOR ROADSIDE FURNITURE, LINEMARKING & SAFETY BARRIER SETOUT DETAILS.




DRAINAGE SCHEDULE 13 (#516255)

PIT NAME	TYPE	EASTING	NORTHING	PIT SETOUT (m AHD)	PIT DEPTH (m)	D/S PIPE INVERT (m AHD)	D/S PIPE DIA (mm)	D/S PIPE LENGTH (m)	PIPE GRADE (%)	D/S PIPE CLASS AND TYPE	COMMENT
SO1(In)-13/1	TABLE DRAIN	461888.394	6803246.438	162.844	-	162.844	450	12.20	5.9	CLASS 4 - REINFORCED CONCRETE PIPE	SO1 PIT
HW(Out)-13/2	HEADWALL	461896.836	6803237.630	162.121	-	162.121	450	12.20	5.9	OR HDPE PIPES	CONNECT TO EXISTING PIPE

THIS DRAWING MAY BE PREPARED IN COLOUR AND MAY BE INCOMPLETE IF COPIED

NOT FOR CONSTRUCTION

DRAWING FILE LOCATION / NAME C:\Data\Worksets\N2021081 HW16 Tara and Captains Creek Segment 5470 to 5480\dgn\07-Drawing Production\Plan and Profile\IP-PLAN-03-RD.dgn		DESIGN LOT CODE N2021081	DESIGN MODEL FILE(S) USED FOR DOCUMENTATION OF THIS DRAWING N2021081 HW16 TARA AND CAPTAINS CREEK DETAIL DESIGN MODEL.txt	PLOT DATE / TIME 26/07/2023 1:43:44 AM	PLOT BY USER: rowlesm	CLIENT Transport for NSW	KYOGLE COUNCIL 16 - BRUXNER HIGHWAY PAVEMENT REHABILITATION AND WIDENING SEGMENT 5470 TO 5480 DETAIL PLAN DETAIL PLAN - HW16 - BRUXNER HIGHWAY - MC00 - CH.50575 TO CH.50729	A3									
EXTERNAL REFERENCE FILES P-PLAN-03-RD.dgn A3_Border.dgn A3_Border_Legends.dgn	REV 01	DATE DD-MM-YY	AMENDMENT / REVISION DESCRIPTION ISSUED FOR XXXXX	WVR No. XX	APPROVAL XXX	SCALES ON A3 SIZE DRAWING 0 10 20 30 40 SCALE 1:1000m	DRAWINGS / DESIGN PREPARED BY REGIONAL TECHNICAL SERVICES NORTHERN REGIONAL TECHNICAL SERVICES ROAD DESIGN NORTHERN	TITLE DRAWN DRG CHECK DESIGN DESIGN CHECK DESIGN MNGR PROJECT MNGR	NAME M. ROWLES D. JOHNSON M. ROWLES D. JOHNSON D. JOHNSON R. GERSEKOWSKI	DATE XX.XX.XX XX.XX.XX XX.XX.XX XX.XX.XX XX.XX.XX	PREPARED FOR REGIONAL MAINTENANCE PROJECT MANAGEMENT NORTHERN REGIONAL MAINTENANCE DELIVERY	RMS REGISTRATION No. DS2022/000064	ISSUE STATUS DETAIL DESIGN	EDMS No. qA6248429	SHEET No. RD-0025	PART 1	ISSUE A




DATUM RL 127

VERTICAL ALIGNMENT	G=-0.15% L = 11.504	K = 78.696 L = 30.000	G=0.23% L = 12.996	K = -107.518 L = 25.000	G=-0.00% L = 49.037	K = -12751.949 L = 60.000	G=-0.01% L = 11.471	K = -313.955 L = 20.000	G=-0.07% L = 29.755	K = -60.224 L = 25.000
HORIZONTAL ALIGNMENT	L = 279.323									
SUPERELEVATION	-3.0% Right									
CUT / FILL	0.000	-0.131	-0.142	-0.186	-0.187	-0.149	-0.185	-0.154	-0.142	-0.148
DESIGN SURFACE LEVELS	134.799	134.796	134.850	134.867	134.867	134.867	134.866	134.865	134.862	134.846
EXISTING SURFACE LEVELS	134.799	134.666	134.708	134.681	134.680	134.718	134.682	134.711	134.720	134.698
CHAINAGE	48075	48100	48125	48150	48175	48200	48225	48250	48275	48300

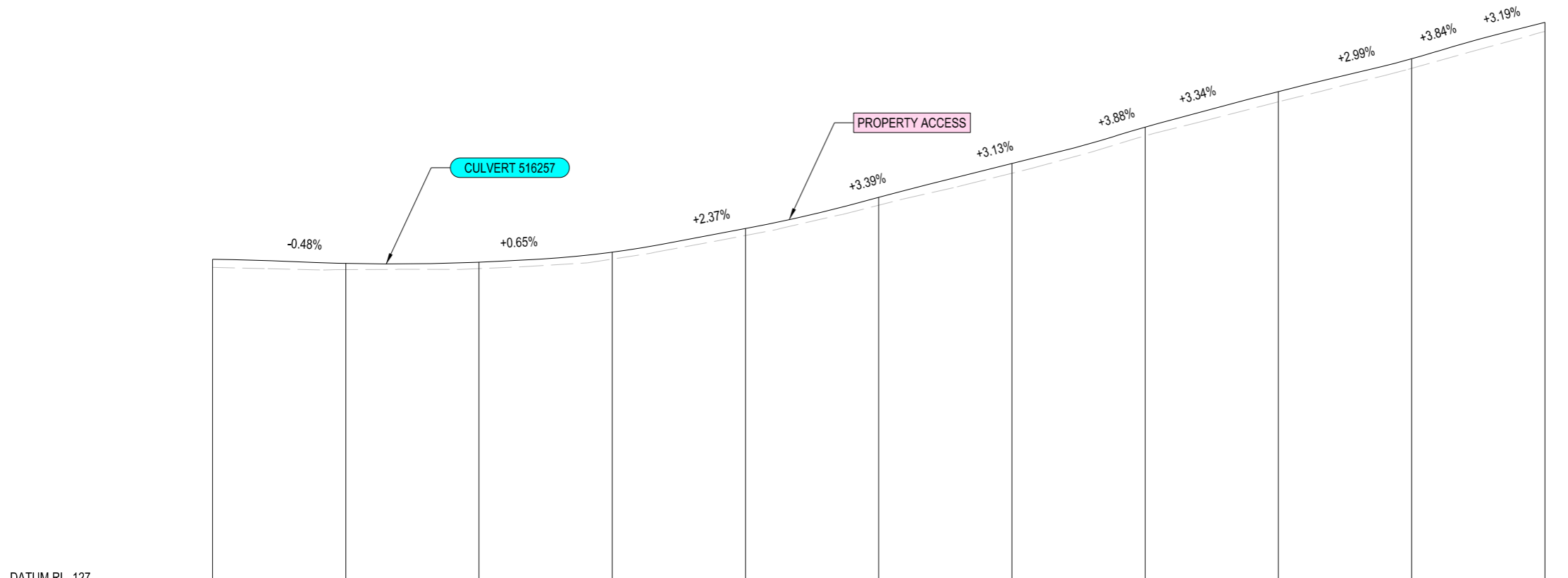
LONGITUDINAL SECTION MC00

NOT FOR CONSTRUCTION

THIS DRAWING MAY BE PREPARED IN COLOUR AND MAY BE INCOMPLETE IF COPIED

DRAWING FILE LOCATION / NAME C:\Data\Worksets\N2021081 HW16 Tara and Captains Creek Segment 5470 to 5480\dgn\07-Drawing Production\Plan and Profile\IP-PLAN-03-RD.dgn		DESIGN LOT CODE N2021081	DESIGN MODEL FILE(S) USED FOR DOCUMENTATION OF THIS DRAWING N2021081 HW16 TARA AND CAPTAINS CREEK DETAIL DESIGN MODEL.txt	PLOT DATE / TIME 26/07/2023 1:43:45 AM	PLOT BY USER: rowlesm	CLIENT  Transport for NSW	KYOGLE COUNCIL 16 - BRUXNER HIGHWAY PAVEMENT REHABILITATION AND WIDENING SEGMENT 5470 TO 5480 LONGITUDINAL SECTION LONG SECTION - HW16 - BRUXNER HIGHWAY - MC00 - CH. 48075 TO CH. 48325	A3									
EXTERNAL REFERENCE FILES	REV 01	DATE DD-MM-YY	AMENDMENT / REVISION DESCRIPTION ISSUED FOR XXXXX	WVR No. XX	APPROVAL XXX	SCALES ON A3 SIZE DRAWING	DRAWINGS / DESIGN PREPARED BY REGIONAL TECHNICAL SERVICES NORTHERN REGIONAL TECHNICAL SERVICES ROAD DESIGN NORTHERN	TITLE DRAWN DRG CHECK DESIGN DESIGN CHECK DESIGN MNGR PROJECT MNGR	NAME M. ROWLES D. JOHNSON M. ROWLES D. JOHNSON D. JOHNSON R. GERSEKOWSKI	DATE XX.XX.XX XX.XX.XX XX.XX.XX XX.XX.XX XX.XX.XX	PREPARED FOR REGIONAL MAINTENANCE PROJECT MANAGEMENT NORTHERN REGIONAL MAINTENANCE DELIVERY	RMS REGISTRATION No. DS2022/000064	ISSUE STATUS DETAIL DESIGN	EDMS No. qA6248429	SHEET No. RD-0026	PART 1	ISSUE A
				CO-ORDINATE SYSTEM MGA ZONE 56 (GDA2020)		HEIGHT DATUM AHD											


THIS DRAWING MAY BE PREPARED IN COLOUR AND MAY BE INCOMPLETE IF COPIED



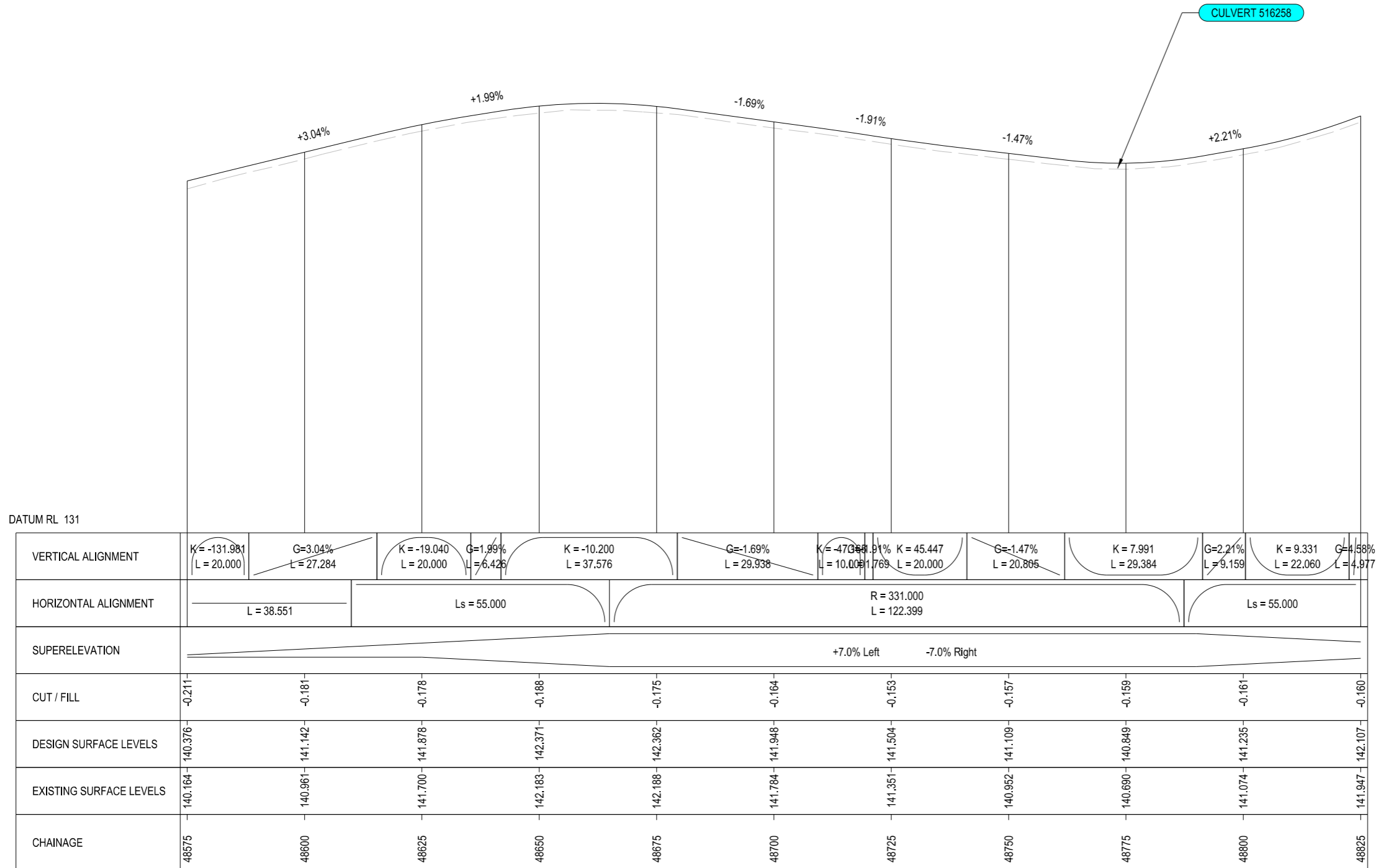
VERTICAL ALIGNMENT	K = -60.222 L = 25.000	G = -0.48%	K = 30.720 L = 35.000	G = 0.65%	K = 14.589 L = 25.000	G = 2.37%	K = 19.575 L = 20.000	G = 3.39%	K = 130.438 L = 100.000	G = 3.13%	K = 130.438 L = 100.000	G = 3.88%	K = 130.438 L = 100.000	G = 3.34%	K = -56.935 L = 20.000	G = 2.99%	K = 11.020 L = 10.000	G = 3.84%	K = 15.000 L = 20.000	G = 3.19%
HORIZONTAL ALIGNMENT	L = 279.323		R = 10000.000 L = 91.692				R = 10000.000 L = 125.404				L = 38.551									
SUPERELEVATION	-3.0% Left										-3.0% Right									
CUT / FILL	-0.189	-0.144	-0.152	-0.163	-0.163	-0.187	-0.228	-0.206	-0.237	-0.221	-0.211									
DESIGN SURFACE LEVELS	134.820	134.722	134.751	134.986	135.542	136.271	137.063	137.918	138.750	139.519	140.376									
EXISTING SURFACE LEVELS	134.631	134.578	134.559	134.823	135.378	136.085	136.836	137.712	138.513	139.298	140.164									
CHAINAGE	48325	48350	48375	48400	48425	48450	48475	48500	48525	48550	48575									

LONGITUDINAL SECTION MC00

NOT FOR CONSTRUCTION

DRAWING FILE LOCATION / NAME C:\Data\Worksets\N2021081 HW16 Tara and Captains Creek Segment 5470 to 5480\dgn\07-Drawing Production\Plan and Profile\IP-PLAN-03-RD.dgn			DESIGN LOT CODE N2021081	DESIGN MODEL FILE(S) USED FOR DOCUMENTATION OF THIS DRAWING N2021081 HW16 TARA AND CAPTAINS CREEK DETAIL DESIGN MODEL.txt	PLOT DATE / TIME 26/07/2023 1:43:46 AM	PLOT BY USER: rowlesm	CLIENT  Transport for NSW	KYOGLE COUNCIL 16 - BRUXNER HIGHWAY PAVEMENT REHABILITATION AND WIDENING SEGMENT 5470 TO 5480 LONGITUDINAL SECTION LONG SECTION - HW16 - BRUXNER HIGHWAY - MC00 - CH. 48325 TO CH. 48575	A3
EXTERNAL REFERENCE FILES	REV 01	DATE DD-MM-YY	AMENDMENT / REVISION DESCRIPTION ISSUED FOR XXXXX	WVR No. XX	APPROVAL XXX	SCALES ON A3 SIZE DRAWING	DRAWINGS / DESIGN PREPARED BY REGIONAL TECHNICAL SERVICES NORTHERN REGIONAL TECHNICAL SERVICES ROAD DESIGN NORTHERN	PREPARED FOR REGIONAL MAINTENANCE PROJECT MANAGEMENT NORTHERN REGIONAL MAINTENANCE DELIVERY	RMS REGISTRATION No. DS2022/000064
						CO-ORDINATE SYSTEM MGA ZONE 56 (GDA2020)	HEIGHT DATUM AHD	ISSUE STATUS DETAIL DESIGN	EDMS No. qA6248429
								SHEET No. RD-0027	ISSUE A

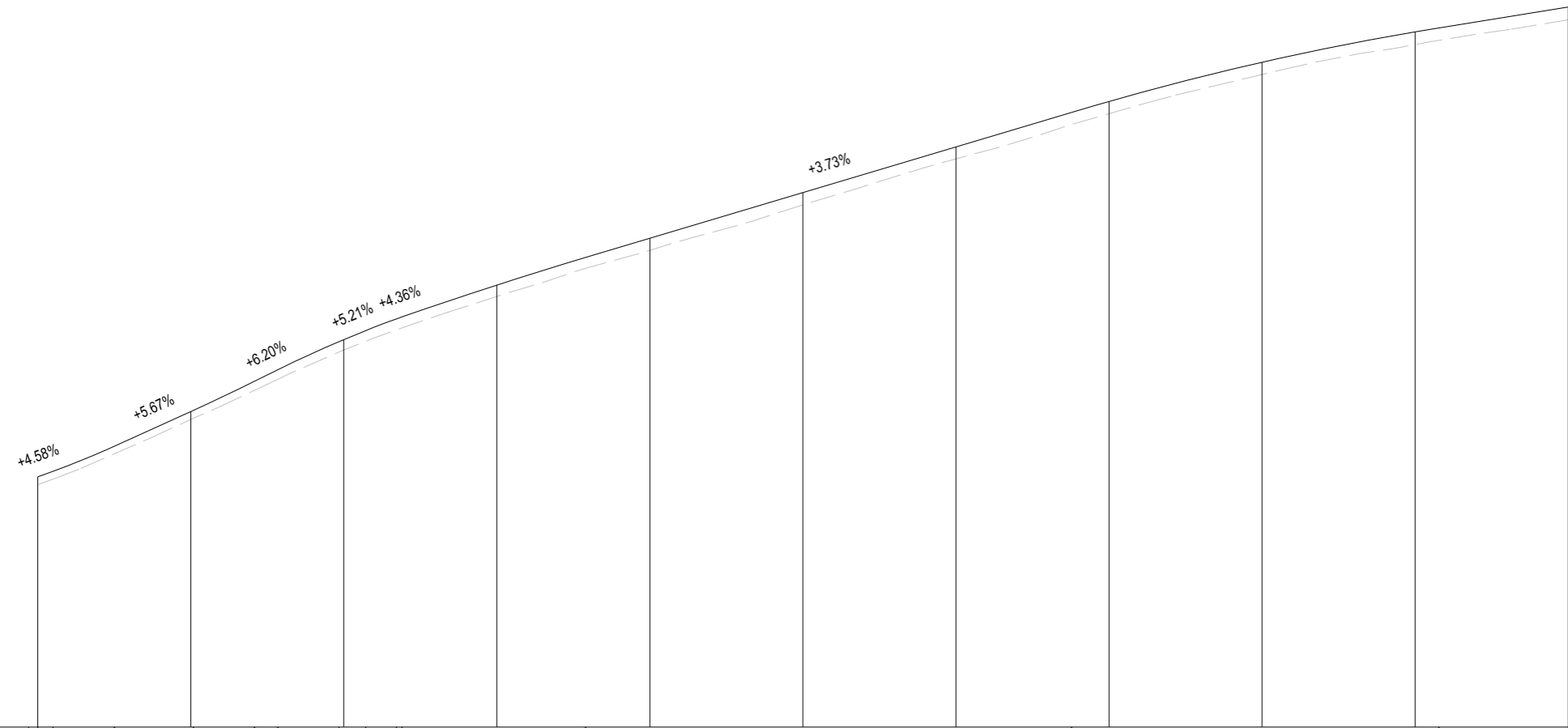
THIS DRAWING MAY BE PREPARED IN COLOUR AND MAY BE INCOMPLETE IF COPIED



LONGITUDINAL SECTION MC00

NOT FOR CONSTRUCTION

DRAWING FILE LOCATION / NAME C:\Data\Worksets\N2021081 HW16 Tara and Captains Creek Segment 5470 to 5480\dgn\07-Drawing Production\Plan and Profile\IP-PLAN-03-RD.dgn			DESIGN LOT CODE N2021081	DESIGN MODEL FILE(S) USED FOR DOCUMENTATION OF THIS DRAWING N2021081 HW16 TARA AND CAPTAINS CREEK DETAIL DESIGN MODEL.txt	PLOT DATE / TIME 26/07/2023 1:43:46 AM	PLOT BY USER: rowlesm	CLIENT Transport for NSW	KYOGLE COUNCIL 16 - BRUXNER HIGHWAY PAVEMENT REHABILITATION AND WIDENING SEGMENT 5470 TO 5480 LONGITUDINAL SECTION LONG SECTION - HW16 - BRUXNER HIGHWAY - MC00 - CH. 48585 TO CH. 48825	A3							
EXTERNAL REFERENCE FILES	REV 01	DATE DD-MM-YY	AMENDMENT / REVISION DESCRIPTION ISSUED FOR XXXXX	WVR No. XX	APPROVAL XXX	SCALES ON A3 SIZE DRAWING	DRAWINGS / DESIGN PREPARED BY REGIONAL TECHNICAL SERVICES NORTHERN REGIONAL TECHNICAL SERVICES ROAD DESIGN NORTHERN	TITLE DRAWN DRG CHECK DESIGN DESIGN CHECK DESIGN MNGR PROJECT MNGR	NAME M. ROWLES D. JOHNSON M. ROWLES D. JOHNSON D. JOHNSON R. GERSEKOWSKI	DATE XX.XX.XX XX.XX.XX XX.XX.XX XX.XX.XX XX.XX.XX XX.XX.XX	PREPARED FOR REGIONAL MAINTENANCE PROJECT MANAGEMENT NORTHERN REGIONAL MAINTENANCE DELIVERY	RMS REGISTRATION No. DS2022/000064	ISSUE STATUS DETAIL DESIGN	EDMS No. qA6248429	SHEET No. RD-0029	PART 1 ISSUE A
				CO-ORDINATE SYSTEM MGA ZONE 56 (GDA2020)		HEIGHT DATUM AHD										




DATUM RL 137

VERTICAL ALIGNMENT	G=4.58% L=4.97	G=5.67% L=12.912	K=18.70 L=10.000	G=6.20% L=10.000	G=-10.06% L=10.000	G=-5.21% L=10.000	G=4.36% L=10.000	K=-48.039 L=30.000	G=3.73% L=79.354	K=-34.898 L=60.000	G=-2.01% L=76.141
HORIZONTAL ALIGNMENT	Ls = 55.000			L = 258.395							
SUPERELEVATION	[Graph showing superlevation transition]										
CUT / FILL	-0.160	-0.163	-0.210	-0.234	-0.249	-0.251	-0.243	-0.250	-0.249	-0.259	-0.260
DESIGN SURFACE LEVELS	142.107	143.442	144.906	146.022	146.977	147.910	148.843	149.771	150.571	151.191	151.696
EXISTING SURFACE LEVELS	141.947	143.279	144.697	145.788	146.728	147.660	148.601	149.521	150.322	150.932	151.437
CHAINAGE	48825	48850	48875	48900	48925	48950	48975	49000	49025	49050	49075


LONGITUDINAL SECTION MC00

NOT FOR CONSTRUCTION

THIS DRAWING MAY BE PREPARED IN COLOUR AND MAY BE INCOMPLETE IF COPIED

DRAWING FILE LOCATION / NAME C:\Data\Worksets\N2021081 HW16 Tara and Captains Creek Segment 5470 to 5480\dgn\07-Drawing Production\Plan and Profile\IP-PLAN-03-RD.dgn		DESIGN LOT CODE N2021081	DESIGN MODEL FILE(S) USED FOR DOCUMENTATION OF THIS DRAWING N2021081 HW16 TARA AND CAPTAINS CREEK DETAIL DESIGN MODEL.txt		PLOT DATE / TIME 26/07/2023 1:43:47 AM	PLOT BY USER: rowlesm	CLIENT  Transport for NSW	KYOGLE COUNCIL 16 - BRUXNER HIGHWAY PAVEMENT REHABILITATION AND WIDENING SEGMENT 5470 TO 5480 LONGITUDINAL SECTION LONG SECTION - HW16 - BRUXNER HIGHWAY - MC00 - CH. 48825 TO CH. 49075	A3
EXTERNAL REFERENCE FILES	REV 01	DATE DD-MM-YY	AMENDMENT / REVISION DESCRIPTION ISSUED FOR XXXXX	WVR No. XX	APPROVAL XXX	SCALES ON A3 SIZE DRAWING	DRAWINGS / DESIGN PREPARED BY REGIONAL TECHNICAL SERVICES NORTHERN REGIONAL TECHNICAL SERVICES ROAD DESIGN NORTHERN	PREPARED FOR REGIONAL MAINTENANCE PROJECT MANAGEMENT NORTHERN REGIONAL MAINTENANCE DELIVERY	RMS REGISTRATION No. DS2022/000064
				CO-ORDINATE SYSTEM MGA ZONE 56 (GDA2020)	HEIGHT DATUM AHD	TITLE	NAME	DATE	ISSUE STATUS DETAIL DESIGN
						DESIGN MNGR R. GERSEKOWSKI	D. JOHNSON	XX.XX.XX	EDMS No. qA6248429
						DRG CHECK D. JOHNSON	D. JOHNSON	XX.XX.XX	SHEET No. RD-0030
						DESIGN M. ROWLES	M. ROWLES	XX.XX.XX	PART 1
						DESIGN CHECK D. JOHNSON	D. JOHNSON	XX.XX.XX	ISSUE A
									© Transport for NSW

THIS DRAWING MAY BE PREPARED IN COLOUR AND MAY BE INCOMPLETE IF COPIED




DATUM RL 146

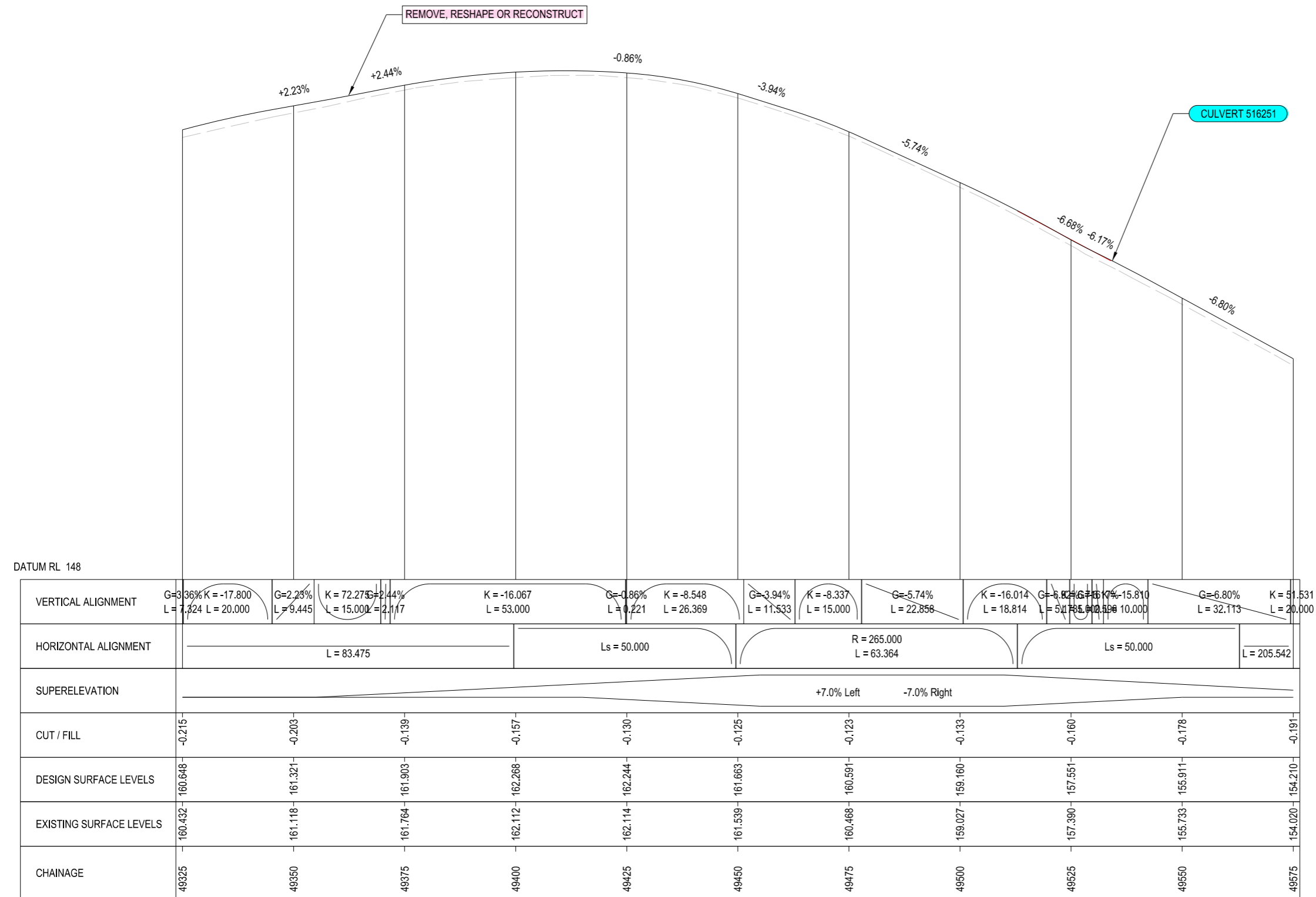
VERTICAL ALIGNMENT	G=2.01% L = 76.141		K = 15.369 L = 55.000		G=5.59% L = 7.548	K = -28.367 L = 20.000	G=4.89% L = 30.344	K = -17.999 L = 35.276	G=2.93% L = 29.672	K = 23.156 L = 10.000	G=3.36% L = 7.324
HORIZONTAL ALIGNMENT	L = 258.395		R = 9500.000 L = 119.129		R = 9500.000 L = 96.199		R = 9500.000 L = 96.199		L = 83.475		
SUPERELEVATION	-3.0% Left		-3.0% Right								
CUT / FILL	-0.260	-0.294	-0.319	-0.258	-0.265	-0.185	-0.203	-0.159	-0.157	-0.156	-0.215
DESIGN SURFACE LEVELS	151.696	152.199	152.703	153.336	154.368	155.723	156.972	158.180	159.129	159.864	160.648
EXISTING SURFACE LEVELS	151.437	151.905	152.384	153.078	154.103	155.538	156.770	158.021	158.973	159.708	160.432
CHAINAGE	49075	49100	49125	49150	49175	49200	49225	49250	49275	49300	49325

LONGITUDINAL SECTION MC00

NOT FOR CONSTRUCTION

DRAWING FILE LOCATION / NAME C:\Data\Worksets\N2021081 HW16 Tara and Captains Creek Segment 5470 to 5480\dgn\07-Drawing Production\Plan and Profile\IP-PLAN-03-RD.dgn			DESIGN LOT CODE N2021081	DESIGN MODEL FILE(S) USED FOR DOCUMENTATION OF THIS DRAWING N2021081 HW16 TARA AND CAPTAINS CREEK DETAIL DESIGN MODEL.txt			PLOT DATE / TIME 26/07/2023 1:43:47 AM	PLOT BY USER: rowlesm	CLIENT  Transport for NSW	KYOGLE COUNCIL 16 - BRUXNER HIGHWAY PAVEMENT REHABILITATION AND WIDENING SEGMENT 5470 TO 5480 LONGITUDINAL SECTION LONG SECTION - HW16 - BRUXNER HIGHWAY - MC00 - CH. 49075 TO CH. 49325	A3		
EXTERNAL REFERENCE FILES	REV 01	DATE DD-MM-YY	AMENDMENT / REVISION DESCRIPTION ISSUED FOR XXXXX	WVR No. XX	APPROVAL XXX	SCALES ON A3 SIZE DRAWING	DRAWINGS / DESIGN PREPARED BY REGIONAL TECHNICAL SERVICES NORTHERN REGIONAL TECHNICAL SERVICES ROAD DESIGN NORTHERN			TITLE DRAWN DRG CHECK DESIGN DESIGN CHECK DESIGN MNGR PROJECT MNGR	NAME M. ROWLES D. JOHNSON M. ROWLES D. JOHNSON D. JOHNSON R. GERSEKOWSKI	DATE XX.XX.XX XX.XX.XX XX.XX.XX XX.XX.XX XX.XX.XX XX.XX.XX	
				CO-ORDINATE SYSTEM MGA ZONE 56 (GDA2020)		HEIGHT DATUM AHD		PREPARED FOR REGIONAL MAINTENANCE PROJECT MANAGEMENT NORTHERN REGIONAL MAINTENANCE DELIVERY			RMS REGISTRATION No. DS2022/000064	PART 1	
								ISSUE STATUS DETAIL DESIGN			EDMS No. qA6248429	SHEET No. RD-0031	ISSUE A


THIS DRAWING MAY BE PREPARED IN COLOUR AND MAY BE INCOMPLETE IF COPIED



LONGITUDINAL SECTION MC00

NOT FOR CONSTRUCTION

DRAWING FILE LOCATION / NAME C:\Data\Worksets\N2021081 HW16 Tara and Captains Creek Segment 5470 to 5480\dgn\07-Drawing Production\Plan and Profile\IP-PLAN-03-RD.dgn				DESIGN LOT CODE N2021081		DESIGN MODEL FILE(S) USED FOR DOCUMENTATION OF THIS DRAWING N2021081 HW16 TARA AND CAPTAINS CREEK DETAIL DESIGN MODEL.txt		PLOT DATE / TIME 26/07/2023 1:43:48 AM		PLOT BY USER: rowlesm		CLIENT Transport for NSW		KYOGLE COUNCIL 16 - BRUXNER HIGHWAY PAVEMENT REHABILITATION AND WIDENING SEGMENT 5470 TO 5480 LONGITUDINAL SECTION LONG SECTION - HW16 - BRUXNER HIGHWAY - MC00 - CH. 49325 TO CH. 49575		A3
EXTERNAL REFERENCE FILES				WVR No. APPROVAL		SCALES ON A3 SIZE DRAWING		DRAWINGS / DESIGN PREPARED BY REGIONAL TECHNICAL SERVICES NORTHERN REGIONAL TECHNICAL SERVICES ROAD DESIGN NORTHERN		TITLE NAME DATE		PREPARED FOR REGIONAL MAINTENANCE PROJECT MANAGEMENT NORTHERN REGIONAL MAINTENANCE DELIVERY		RMS REGISTRATION No. DS2022/000064		PART 1
REV DATE AMENDMENT / REVISION DESCRIPTION				XX XXX		CO-ORDINATE SYSTEM HEIGHT DATUM MGA ZONE 56 (GDA2020) AHD		DRAWN M. ROWLES XX.XX.XX		DRG CHECK D. JOHNSON XX.XX.XX		DESIGN M. ROWLES XX.XX.XX		ISSUE STATUS DETAIL DESIGN		ISSUE A
01 DD-MM-YY ISSUED FOR XXXXX								DESIGN CHECK D. JOHNSON XX.XX.XX		DESIGN MNGR D. JOHNSON XX.XX.XX		EDMS No. qA6248429		SHEET No. RD-0032		
								PROJECT MNGR R. GERSEKOWSKI XX.XX.XX								




VERTICAL ALIGNMENT	K = 51.531 L = 20.000	G = 6.42% L = 30.311	K = -10.593 L = 15.000	G = 7.83% L = 71.198	K = -18.896 L = 10.000	G = 8.36% L = 13.724	K = 9.954 L = 10.000	G = 7.36% L = 11.968	K = 9.720 L = 72.804	G = 0.13% L = 225014	
HORIZONTAL ALIGNMENT	L = 205.542								Rs = 254.000 L = 136.957	Ls = 50.000	
SUPERELEVATION	-3.0% Right				-3.0% Left						
CUT / FILL	-0.191	-0.207	-0.228	-0.187	-0.210	-0.225	-0.227	-0.188	-0.176	-0.173	-0.139
DESIGN SURFACE LEVELS	154.210	152.570	150.966	149.111	147.153	145.195	143.189	141.209	139.778	138.990	138.837
EXISTING SURFACE LEVELS	154.020	152.363	150.738	148.923	146.942	144.970	142.962	141.021	139.601	138.817	138.698
CHAINAGE	49575	49600	49625	49650	49675	49700	49725	49750	49775	49800	49825

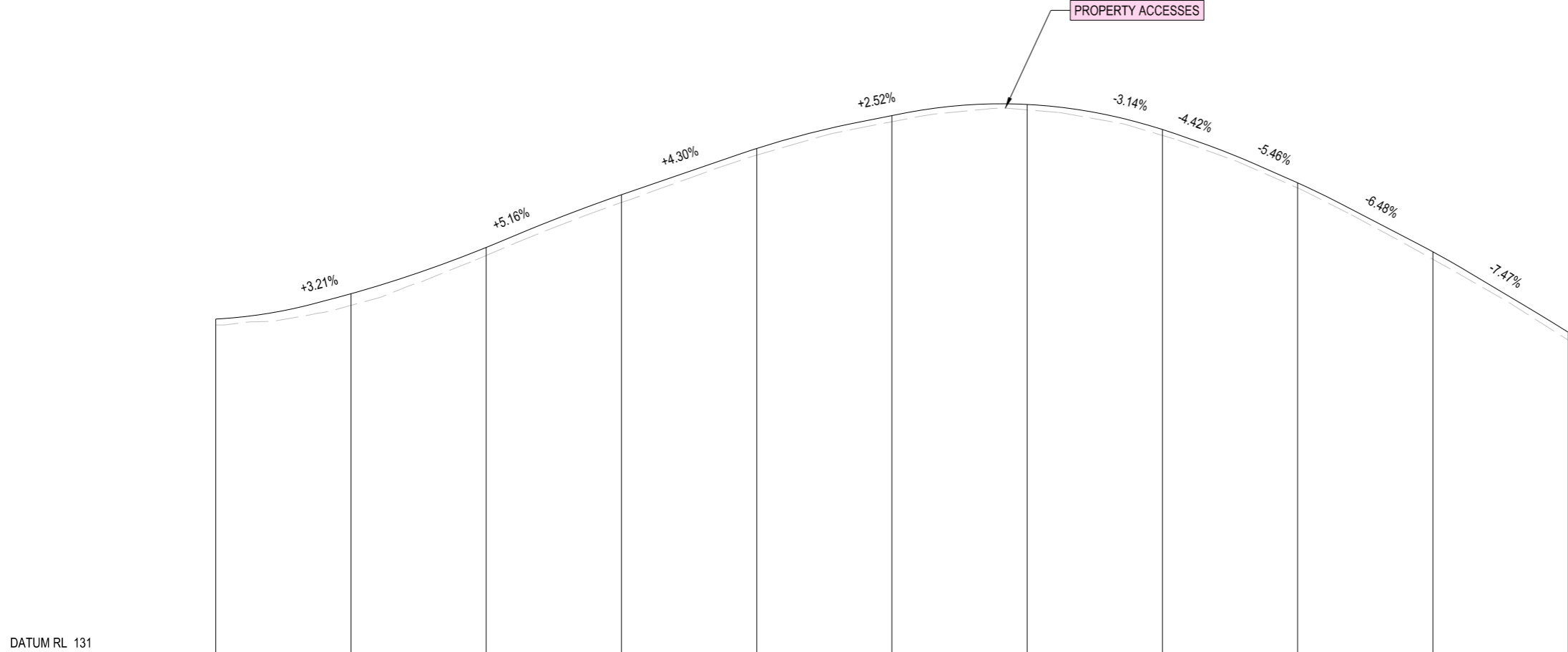
LONGITUDINAL SECTION MC00

NOT FOR CONSTRUCTION

THIS DRAWING MAY BE PREPARED IN COLOUR AND MAY BE INCOMPLETE IF COPIED

DRAWING FILE LOCATION / NAME C:\Data\Worksets\N2021081 HW16 Tara and Captains Creek Segment 5470 to 5480\dgn\07-Drawing Production\Plan and Profile\IP-PLAN-03-RD.dgn		DESIGN LOT CODE N2021081	DESIGN MODEL FILE(S) USED FOR DOCUMENTATION OF THIS DRAWING N2021081 HW16 TARA AND CAPTAINS CREEK DETAIL DESIGN MODEL.txt	PLOT DATE / TIME 26/07/2023 1:43:48 AM	PLOT BY USER: rowlesm	CLIENT  Transport for NSW	KYOGLE COUNCIL 16 - BRUXNER HIGHWAY PAVEMENT REHABILITATION AND WIDENING SEGMENT 5470 TO 5480 LONGITUDINAL SECTION LONG SECTION - HW16 - BRUXNER HIGHWAY - MC00 - CH. 49575 TO CH. 49825	A3									
EXTERNAL REFERENCE FILES	REV 01	DATE DD-MM-YY	AMENDMENT / REVISION DESCRIPTION ISSUED FOR XXXXX	WVR No. XX	APPROVAL XXX	SCALES ON A3 SIZE DRAWING	DRAWINGS / DESIGN PREPARED BY REGIONAL TECHNICAL SERVICES NORTHERN REGIONAL TECHNICAL SERVICES ROAD DESIGN NORTHERN	TITLE DRAWN DRG CHECK DESIGN DESIGN CHECK DESIGN MNGR PROJECT MNGR	NAME M. ROWLES D. JOHNSON M. ROWLES D. JOHNSON D. JOHNSON R. GERSEKOWSKI	DATE XX.XX.XX XX.XX.XX XX.XX.XX XX.XX.XX XX.XX.XX	PREPARED FOR REGIONAL MAINTENANCE PROJECT MANAGEMENT NORTHERN REGIONAL MAINTENANCE DELIVERY	RMS REGISTRATION No. DS2022/000064	ISSUE STATUS DETAIL DESIGN	EDMS No. qA6248429	SHEET No. RD-0033	PART 1	ISSUE A
		CO-ORDINATE SYSTEM MGA ZONE 56 (GDA2020)		HEIGHT DATUM AHD		© Transport for NSW											


THIS DRAWING MAY BE PREPARED IN COLOUR AND MAY BE INCOMPLETE IF COPIED



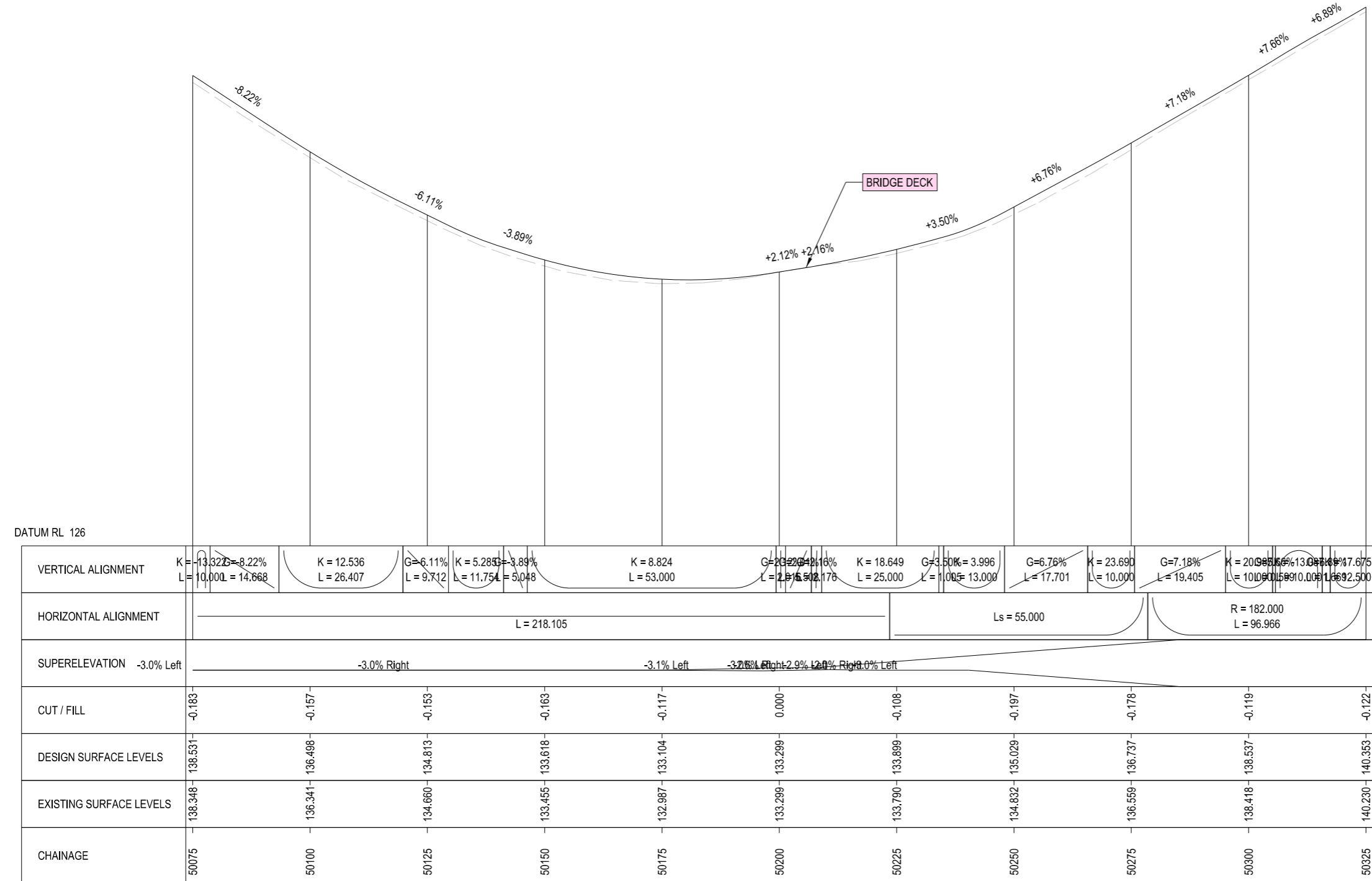
VERTICAL ALIGNMENT	K = 6.819 L = 21.014	G = 3.21% L = 2.662	K = 15.922 L = 30.952	G = 5.16% L = 6.614	K = -19.489 L = 16.801	G = 4.30% L = 22.074	K = -11.641 L = 20.680	G = 2.52% L = 9.059	K = -7.425 L = 42.000	G = 3.14% L = 11.960	G = -4.42% L = 10.000	G = -5.46% L = 5.618	G = -9.824% L = 10.000	G = -6.48% L = 13.872	K = -10.073 L = 10.000	G = -7.47% L = 11.959	G = -13.822% L = 10.000
HORIZONTAL ALIGNMENT	R = 254.000 L = 136.957				Ls = 50.000				L = 218.105								
SUPERELEVATION	-7.0% Left				+7.0% Right												
CUT / FILL	-0.139	-0.264	-0.185	-0.176	-0.152	-0.141	-0.128	-0.136	-0.120	-0.173	-0.183						
DESIGN SURFACE LEVELS	138.837	139.419	140.492	141.706	142.775	143.536	143.794	143.214	141.983	140.390	138.531						
EXISTING SURFACE LEVELS	138.698	139.154	140.307	141.528	142.623	143.394	143.666	143.078	141.863	140.217	138.348						
CHAINAGE	49825	49850	49875	49900	49925	49950	49975	50000	50025	50050	50075						

LONGITUDINAL SECTION MC00

NOT FOR CONSTRUCTION

DRAWING FILE LOCATION / NAME C:\Data\Worksets\N2021081 HW16 Tara and Captains Creek Segment 5470 to 5480\dgn\07-Drawing Production\Plan and Profile\IP-PLAN-03-RD.dgn		DESIGN LOT CODE N2021081	DESIGN MODEL FILE(S) USED FOR DOCUMENTATION OF THIS DRAWING N2021081 HW16 TARA AND CAPTAINS CREEK DETAIL DESIGN MODEL.txt	PLOT DATE / TIME 26/07/2023 1:43:48 AM	PLOT BY USER: rowlesm	CLIENT  Transport for NSW	KYOGLE COUNCIL 16 - BRUXNER HIGHWAY PAVEMENT REHABILITATION AND WIDENING SEGMENT 5470 TO 5480 LONGITUDINAL SECTION LONG SECTION - HW16 - BRUXNER HIGHWAY - MC00 - CH. 49825 TO CH. 50075	A3								
EXTERNAL REFERENCE FILES	REV 01	DATE DD-MM-YY	AMENDMENT / REVISION DESCRIPTION ISSUED FOR XXXXX	WVR No. XX	APPROVAL XXX	SCALES ON A3 SIZE DRAWING	DRAWINGS / DESIGN PREPARED BY REGIONAL TECHNICAL SERVICES NORTHERN REGIONAL TECHNICAL SERVICES ROAD DESIGN NORTHERN	TITLE DRAWN DRG CHECK DESIGN DESIGN CHECK DESIGN MNGR PROJECT MNGR	NAME M. ROWLES D. JOHNSON M. ROWLES D. JOHNSON D. JOHNSON R. GERSEKOWSKI	DATE XX.XX.XX XX.XX.XX XX.XX.XX XX.XX.XX XX.XX.XX XX.XX.XX	PREPARED FOR REGIONAL MAINTENANCE PROJECT MANAGEMENT NORTHERN REGIONAL MAINTENANCE DELIVERY	RMS REGISTRATION No. DS2022/000064	ISSUE STATUS DETAIL DESIGN	EDMS No. qA6248429	SHEET No. RD-0034	ISSUE A
CO-ORDINATE SYSTEM MGA ZONE 56 (GDA2020)				HEIGHT DATUM AHD												

THIS DRAWING MAY BE PREPARED IN COLOUR AND MAY BE INCOMPLETE IF COPIED



LONGITUDINAL SECTION MC00

NOT FOR CONSTRUCTION

DRAWING FILE LOCATION / NAME C:\Data\Worksets\N2021081 HW16 Tara and Captains Creek Segment 5470 to 5480\dgn\07-Drawing Production\Plan and Profile\IP-PLAN-03-RD.dgn				DESIGN LOT CODE N2021081		DESIGN MODEL FILE(S) USED FOR DOCUMENTATION OF THIS DRAWING N2021081 HW16 TARA AND CAPTAINS CREEK DETAIL DESIGN MODEL.txt				PLOT DATE / TIME 26/07/2023 1:43:49 AM		PLOT BY USER: rowlesm		CLIENT Transport for NSW		KYOGLE COUNCIL 16 - BRUXNER HIGHWAY PAVEMENT REHABILITATION AND WIDENING SEGMENT 5470 TO 5480 LONGITUDINAL SECTION LONG SECTION - HW16 - BRUXNER HIGHWAY - MC00 - CH. 50075 TO CH. 50325		A3			
EXTERNAL REFERENCE FILES				WVR No. APPROVAL		SCALES ON A3 SIZE DRAWING				DRAWINGS / DESIGN PREPARED BY		TITLE		NAME		DATE		RMS REGISTRATION No. DS2022/000064			
REV 01 DATE DD-MM-YY AMENDMENT / REVISION DESCRIPTION ISSUED FOR XXXXX				XX XXX						REGIONAL TECHNICAL SERVICES NORTHERN REGIONAL TECHNICAL SERVICES ROAD DESIGN NORTHERN		DRAWN		M. ROWLES		XX.XX.XX		PREPARED FOR REGIONAL MAINTENANCE PROJECT MANAGEMENT NORTHERN REGIONAL MAINTENANCE DELIVERY			
						CO-ORDINATE SYSTEM MGA ZONE 56 (GDA2020) HEIGHT DATUM AHD				DRG CHECK		D. JOHNSON		XX.XX.XX		DESIGN		M. ROWLES		XX.XX.XX	
										DESIGN CHECK		D. JOHNSON		XX.XX.XX		DESIGN MNGR		D. JOHNSON		XX.XX.XX	
										PROJECT MNGR		R. GERSEKOWSKI		XX.XX.XX				ISSUE STATUS DETAIL DESIGN		EDMS No. qA6248429 SHEET No. RD-0035	

PROPERTY ACCESS

CULVERT 516254

CULVERT 516253


DATUM RL 138

VERTICAL ALIGNMENT	K = 27.602 L = 15.329	G = 6.23%	K = 38.421 L = 11.085	G = 6.49%	K = -23.627 L = 10.000	G = 6.07%	K = 23.326 L = 10.000	G = 6.50%	K = -31.390 L = 5.000		
HORIZONTAL ALIGNMENT	R = 182.000 L = 96.966		Ls = 55.000		L = 150.209						
SUPERELEVATION	+10.0% Left		+10.0% Right		-3.0% Left						
CUT / FILL	-0.122	-0.127	-0.135	-0.141	-0.138	-0.175	-0.203	-0.189	-0.170	-0.171	-0.152
DESIGN SURFACE LEVELS	140.353	142.172	143.962	145.661	147.316	149.014	150.613	152.206	153.754	155.357	156.990
EXISTING SURFACE LEVELS	140.230	142.045	143.827	145.521	147.179	148.839	150.410	152.018	153.584	155.186	156.828
CHAINAGE	50325	50350	50375	50400	50425	50450	50475	50500	50525	50550	50575

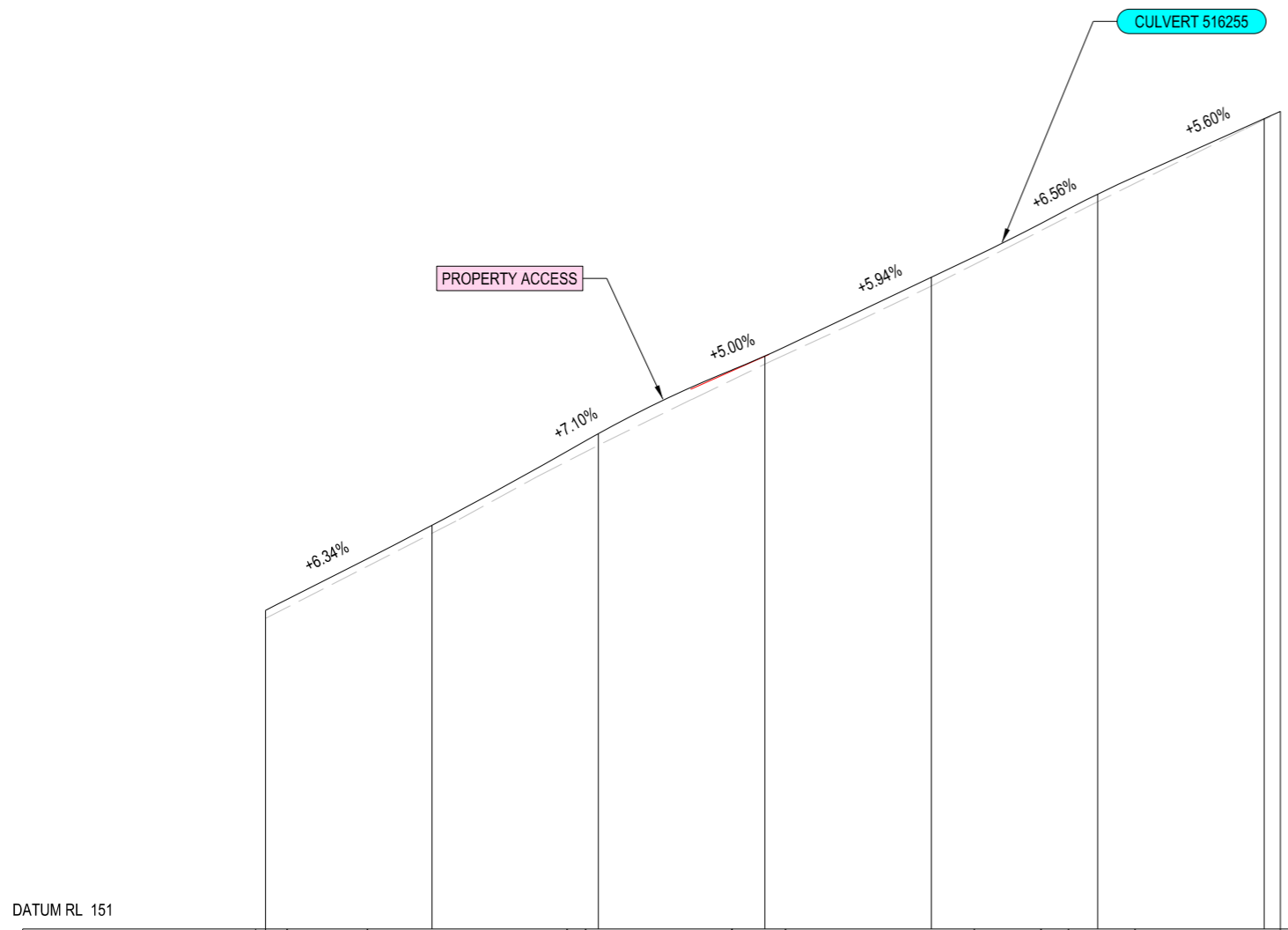
LONGITUDINAL SECTION MC00

NOT FOR CONSTRUCTION

THIS DRAWING MAY BE PREPARED IN COLOUR AND MAY BE INCOMPLETE IF COPIED

DRAWING FILE LOCATION / NAME C:\Data\Worksets\N2021081 HW16 Tara and Captains Creek Segment 5470 to 5480\dgn\07-Drawing Production\Plan and Profile\IP-PLAN-03-RD.dgn		DESIGN LOT CODE N2021081	DESIGN MODEL FILE(S) USED FOR DOCUMENTATION OF THIS DRAWING N2021081 HW16 TARA AND CAPTAINS CREEK DETAIL DESIGN MODEL.txt	PLOT DATE / TIME 26/07/2023 1:43:49 AM	PLOT BY USER: rowlesm	CLIENT  Transport for NSW	KYOGLE COUNCIL 16 - BRUXNER HIGHWAY PAVEMENT REHABILITATION AND WIDENING SEGMENT 5470 TO 5480 LONGITUDINAL SECTION LONG SECTION - HW16 - BRUXNER HIGHWAY - MC00 - CH. 50325 TO CH. 50575	A3									
EXTERNAL REFERENCE FILES	REV 01	DATE DD-MM-YY	AMENDMENT / REVISION DESCRIPTION ISSUED FOR XXXXX	WVR No. XX	APPROVAL XXX	SCALES ON A3 SIZE DRAWING	DRAWINGS / DESIGN PREPARED BY REGIONAL TECHNICAL SERVICES NORTHERN REGIONAL TECHNICAL SERVICES ROAD DESIGN NORTHERN	TITLE DRAWN DRG CHECK DESIGN DESIGN CHECK DESIGN MNGR PROJECT MNGR	NAME M. ROWLES D. JOHNSON M. ROWLES D. JOHNSON D. JOHNSON R. GERSEKOWSKI	DATE XX.XX.XX XX.XX.XX XX.XX.XX XX.XX.XX XX.XX.XX XX.XX.XX	PREPARED FOR REGIONAL MAINTENANCE PROJECT MANAGEMENT NORTHERN REGIONAL MAINTENANCE DELIVERY	RMS REGISTRATION No. DS2022/000064	ISSUE STATUS DETAIL DESIGN	EDMS No. qA6248429	SHEET No. RD-0036	PART 1	ISSUE A
						CO-ORDINATE SYSTEM MGA ZONE 56 (GDA2020)	HEIGHT DATUM AHD										

THIS DRAWING MAY BE PREPARED IN COLOUR AND MAY BE INCOMPLETE IF COPIED




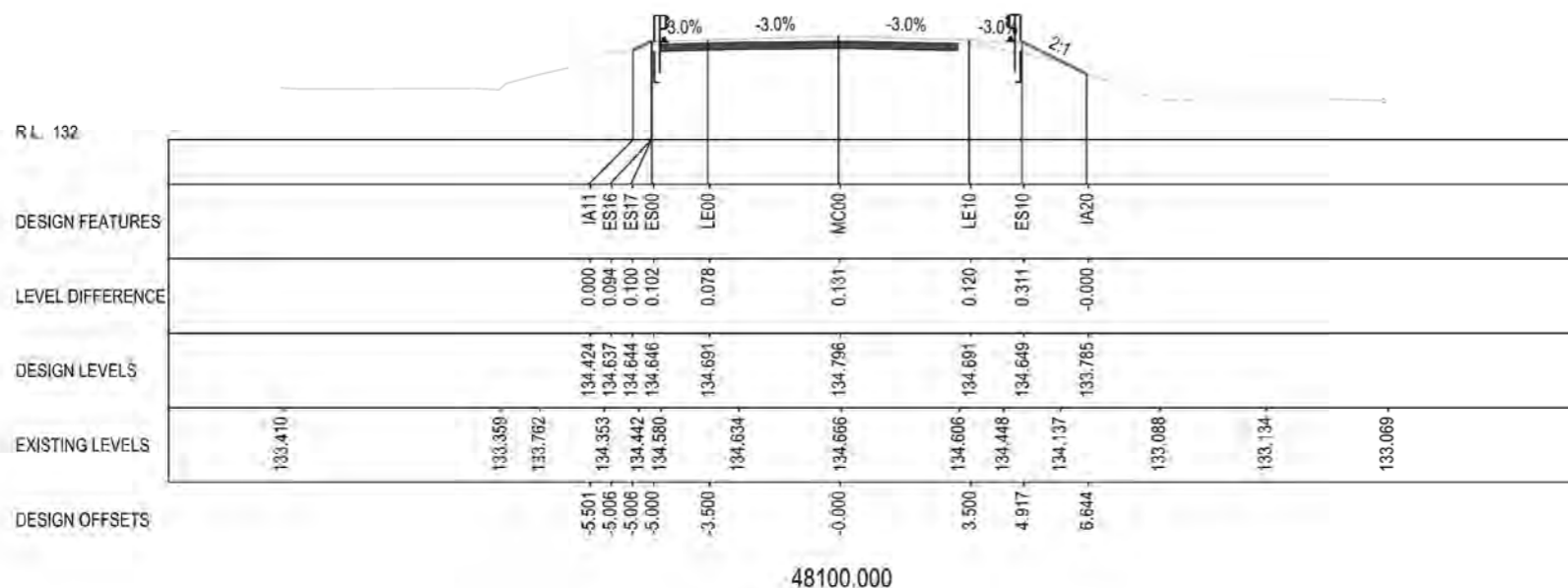
DATUM RL 151

VERTICAL ALIGNMENT	K = -31.385 L = 5.000	G = 6.34%	K = 39.474 L = 30.000	G = 7.10%	K = -10.500 L = 21.968	G = -5.00%	K = 50.654 L = 168.000	G = 5.94%	K = 16.021 L = 10.000	G = 6.56%	K = -10.422 L = 10.000	G = 5.60%	L = 21.833
HORIZONTAL ALIGNMENT	L = 150.209	R = 8000.000 L = 90.570						L = 56.322					
SUPERELEVATION	-3.0% Right						-2.5% Left						
CUT / FILL	-0.152	-0.150	-0.221	-0.153	-0.169	-0.143	-0.022	-0.010					
DESIGN SURFACE LEVELS	156.980	158.578	160.298	161.755	163.234	164.794	166.210	166.346					
EXISTING SURFACE LEVELS	156.828	158.428	160.076	161.602	163.065	164.651	166.187	166.335					
CHAINAGE	50575	50600	50625	50650	50675	50700	50725						

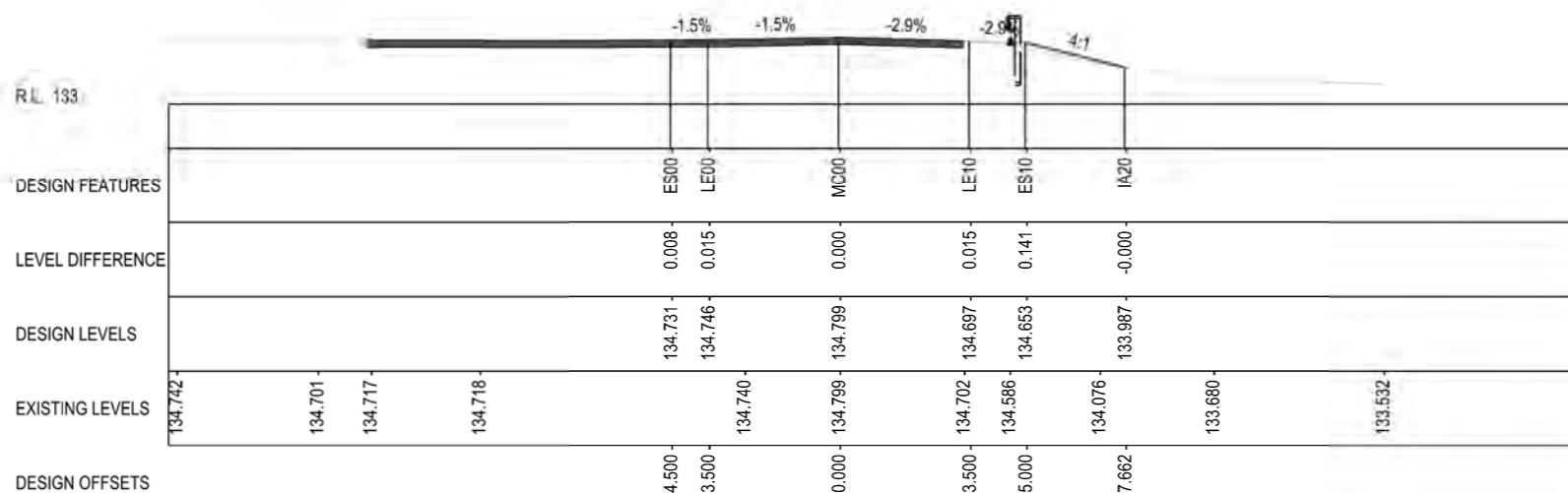
LONGITUDINAL SECTION MC00

NOT FOR CONSTRUCTION

DRAWING FILE LOCATION / NAME C:\Data\Worksets\N2021081 HW16 Tara and Captains Creek Segment 5470 to 5480\dgn\07-Drawing Production\Plan and Profile\IP-PLAN-03-RD.dgn			DESIGN LOT CODE N2021081	DESIGN MODEL FILE(S) USED FOR DOCUMENTATION OF THIS DRAWING N2021081 HW16 TARA AND CAPTAINS CREEK DETAIL DESIGN MODEL.txt			PLOT DATE / TIME 26/07/2023 1:43:50 AM	PLOT BY USER: rowlesm	CLIENT	KYOGLE COUNCIL 16 - BRUXNER HIGHWAY PAVEMENT REHABILITATION AND WIDENING SEGMENT 5470 TO 5480 LONGITUDINAL SECTION LONG SECTION - HW16 - BRUXNER HIGHWAY - MC00 - CH. 50575 TO CH. 50729	A3				
EXTERNAL REFERENCE FILES	REV 01	DATE DD-MM-YY	AMENDMENT / REVISION DESCRIPTION ISSUED FOR XXXXX	WVR No. XX	APPROVAL XXX	SCALES ON A3 SIZE DRAWING	DRAWINGS / DESIGN PREPARED BY REGIONAL TECHNICAL SERVICES NORTHERN REGIONAL TECHNICAL SERVICES ROAD DESIGN NORTHERN			 PREPARED FOR REGIONAL MAINTENANCE PROJECT MANAGEMENT NORTHERN REGIONAL MAINTENANCE DELIVERY	RMS REGISTRATION No. DS2022/000064	PART 1			
						CO-ORDINATE SYSTEM MGA ZONE 56 (GDA2020)	HEIGHT DATUM AHD	TITLE	NAME		DATE	ISSUE STATUS DETAIL DESIGN	EDMS No. qA6248429	SHEET No. RD-0028	ISSUE A
								DESIGN	M. ROWLES		XX.XX.XX				



48100.000

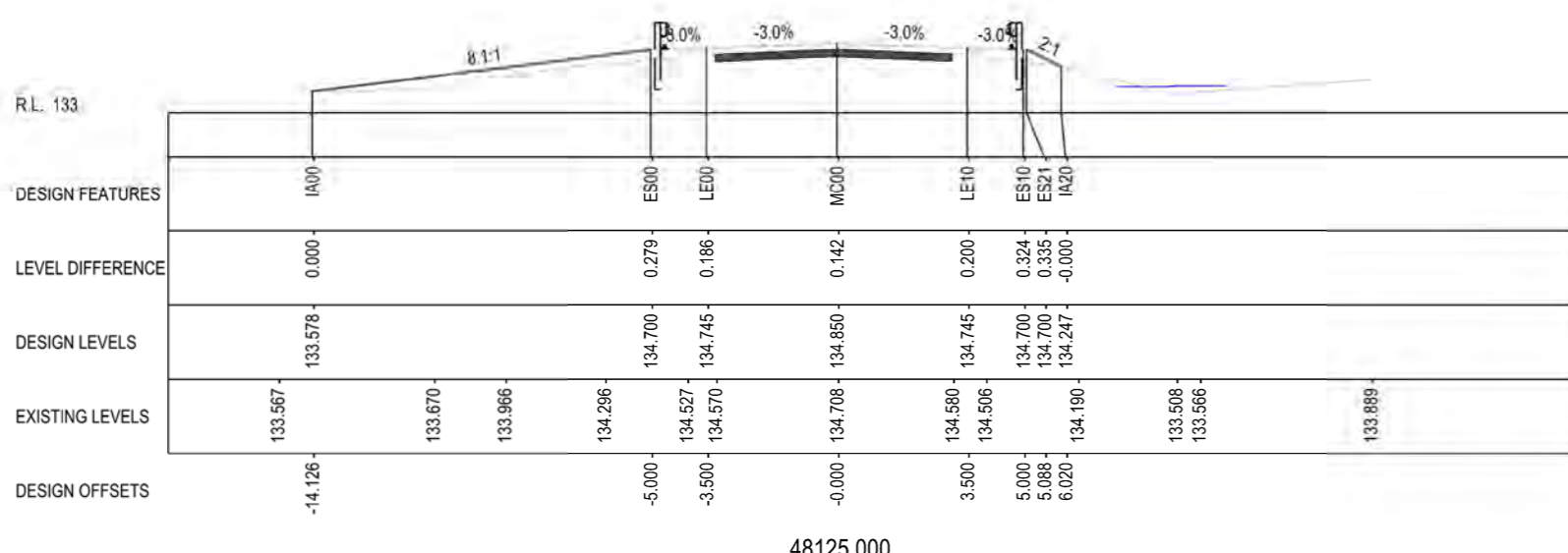
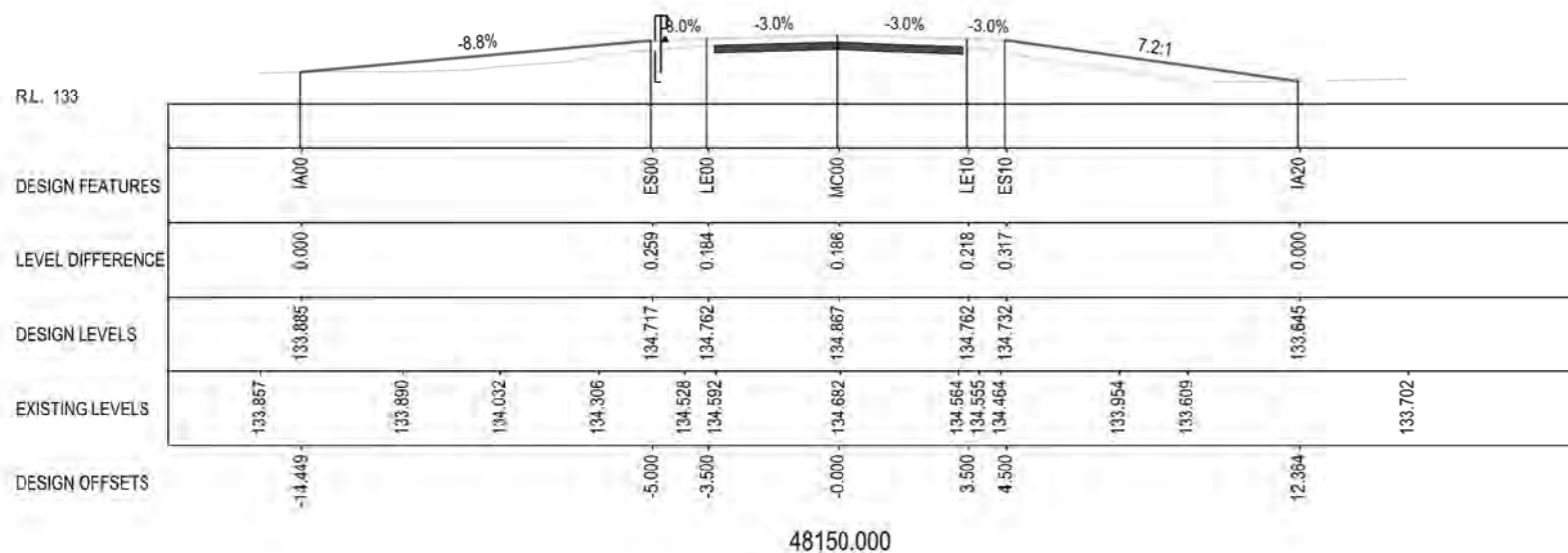


48075.000

NOT FOR CONSTRUCTION

THIS DRAWING MAY BE PREPARED IN COLOUR AND MAY BE INCOMPLETE IF COPIED

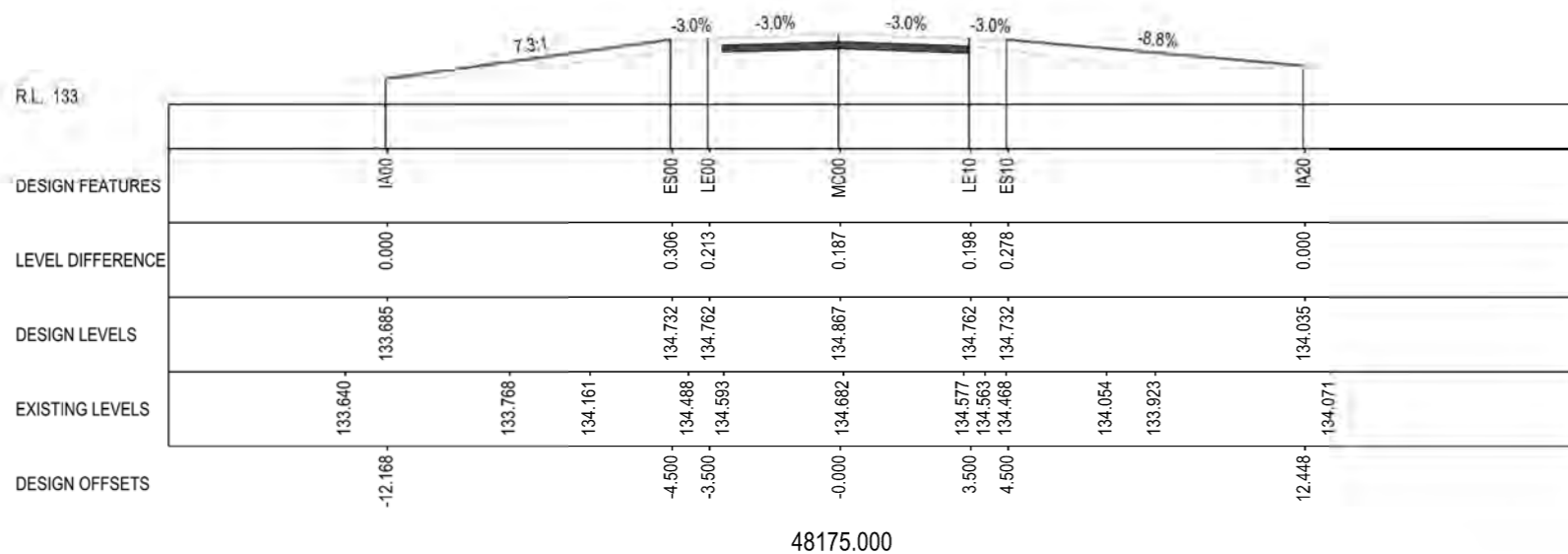
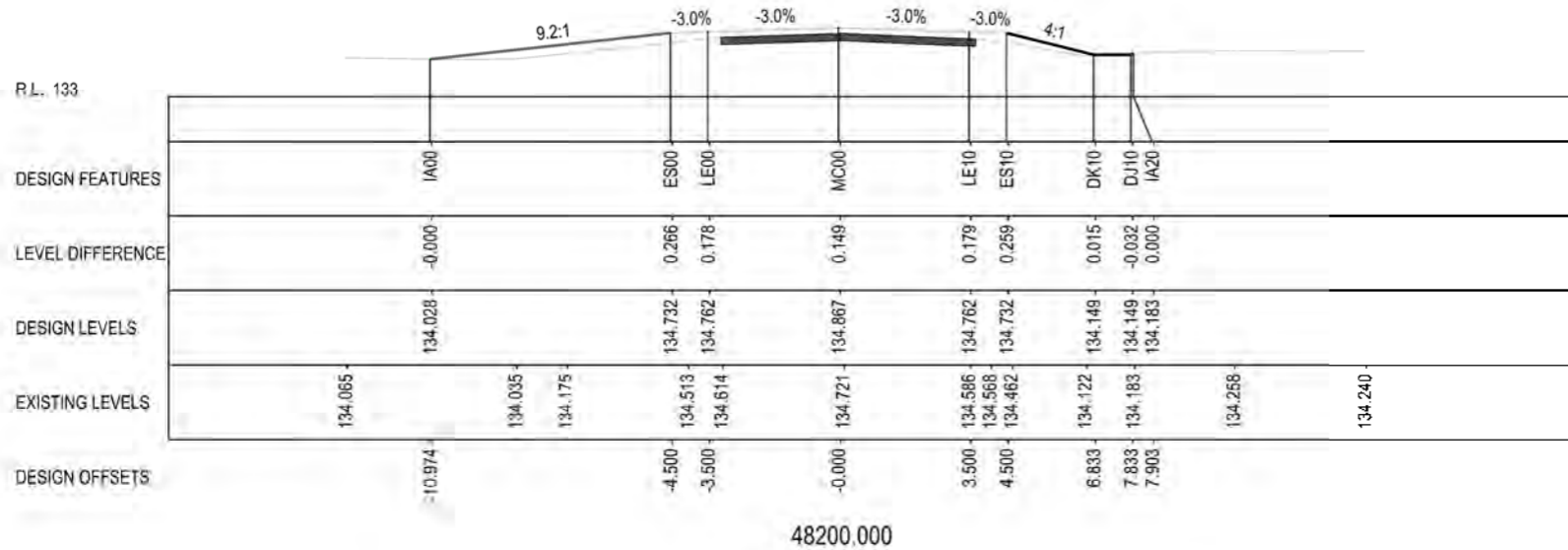
DRAWING FILE LOCATION / NAME C:\Data\Workssets\N2021081 HW16 Tara and Captains Creek Segment 5470 to 5480\dgn\07-Drawing Production\Plan and Profile\P-PLAN-04-RC.dgn		DESIGN LOT CODE N2021081	DESIGN MODEL FILE(S) USED FOR DOCUMENTATION OF THIS DRAWING N2021081 HW16 TARA AND CAPTAINS CREEK DETAIL DESIGN MODEL.txt	PLOT DATE / TIME 26/07/2023 1:44:01 AM	PLOT BY USER: rowlesm	CLIENT Transport for NSW	KYOGLE COUNCIL 16 - BRUXNER HIGHWAY PAVEMENT REHABILITATION AND WIDENING SEGMENT 5470 TO 5480 CROSS SECTION CROSS SECTION - HW16 - BRUXNER HIGHWAY - MC00 - CH.48075 TO CH.48100	A3	
EXTERNAL REFERENCE FILES	REV 01	DATE DD-MM-YY	AMENDMENT / REVISION DESCRIPTION ISSUED FOR XXXXX	WVR No. XX	APPROVAL XXX	SCALES ON A3 SIZE DRAWING 0 2 4 6 8 SCALE 1:200m	DRAWINGS / DESIGN PREPARED BY	TITLE NAME DATE	
								DRAWN M. ROWLES XX.XX.XX	
								DRG CHECK D. JOHNSON XX.XX.XX	
								DESIGN M. ROWLES XX.XX.XX	
								DESIGN CHECK D. JOHNSON XX.XX.XX	
								DESIGN MNGR D. JOHNSON XX.XX.XX	
								PROJECT MNGR R. GERSEKOWSKI XX.XX.XX	
CO-ORDINATE SYSTEM MGA ZONE 56 (GDA2020)							HEIGHT DATUM AHD		
PREPARED FOR REGIONAL MAINTENANCE PROJECT MANAGEMENT NORTHERN REGIONAL MAINTENANCE DELIVERY							RMS REGISTRATION No. DS2022/000064		
ISSUE STATUS DETAIL DESIGN							EDMS No. qA6248429	SHEET No. RC-0001	PART 1 ISSUE A



NOT FOR CONSTRUCTION

THIS DRAWING MAY BE PREPARED IN COLOUR AND MAY BE INCOMPLETE IF COPIED

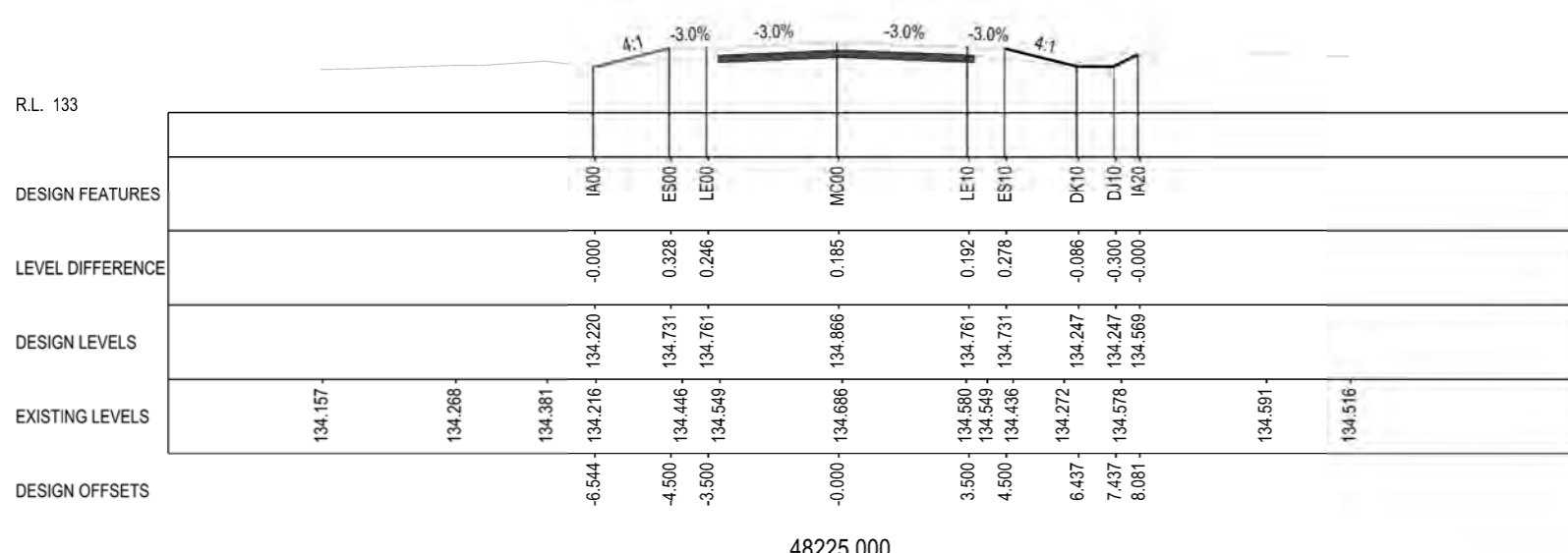
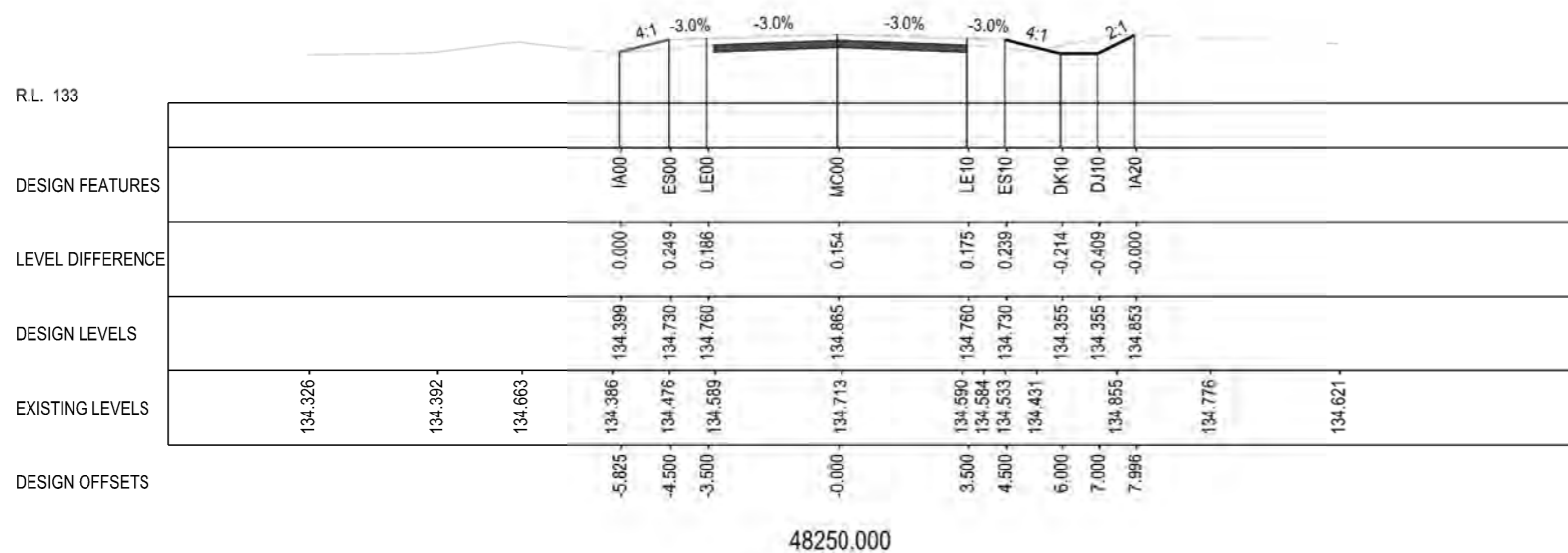
DRAWING FILE LOCATION / NAME C:\Data\Worksheets\N2021081 HW16 Tara and Captains Creek Segment 5470 to 5480\dgn\07-Drawing Production\Plan and Profile\P-PLAN-04-RC.dgn			DESIGN LOT CODE N2021081	DESIGN MODEL FILE(S) USED FOR DOCUMENTATION OF THIS DRAWING N2021081 HW16 TARA AND CAPTAINS CREEK DETAIL DESIGN MODEL.txt	PLOT DATE / TIME 26/07/2023 1:44:09 AM	PLOT BY USER: rowlesm	CLIENT Transport for NSW	KYOGLE COUNCIL 16 - BRUXNER HIGHWAY PAVEMENT REHABILITATION AND WIDENING SEGMENT 5470 TO 5480 CROSS SECTION CROSS SECTION - HW16 - BRUXNER HIGHWAY - MC00 - CH.48125 TO CH.48150	A3																						
EXTERNAL REFERENCE FILES	REV 01	DATE DD-MM-YY	AMENDMENT / REVISION DESCRIPTION ISSUED FOR XXXXX	WVR No. XX	APPROVAL XXX	<table border="1" style="width: 100%; border-collapse: collapse;"> <thead> <tr> <th>TITLE</th> <th>NAME</th> <th>DATE</th> </tr> </thead> <tbody> <tr> <td>DRAWN</td> <td>M. ROWLES</td> <td>XX.XX.XX</td> </tr> <tr> <td>DRG CHECK</td> <td>D. JOHNSON</td> <td>XX.XX.XX</td> </tr> <tr> <td>DESIGN</td> <td>M. ROWLES</td> <td>XX.XX.XX</td> </tr> <tr> <td>DESIGN CHECK</td> <td>D. JOHNSON</td> <td>XX.XX.XX</td> </tr> <tr> <td>DESIGN MNGR</td> <td>D. JOHNSON</td> <td>XX.XX.XX</td> </tr> <tr> <td>PROJECT MNGR</td> <td>R. GERSEKOWSKI</td> <td>XX.XX.XX</td> </tr> </tbody> </table>		TITLE	NAME	DATE	DRAWN	M. ROWLES	XX.XX.XX	DRG CHECK	D. JOHNSON	XX.XX.XX	DESIGN	M. ROWLES	XX.XX.XX	DESIGN CHECK	D. JOHNSON	XX.XX.XX	DESIGN MNGR	D. JOHNSON	XX.XX.XX	PROJECT MNGR	R. GERSEKOWSKI	XX.XX.XX	PREPARED FOR REGIONAL MAINTENANCE PROJECT MANAGEMENT NORTHERN REGIONAL MAINTENANCE DELIVERY	RMS REGISTRATION No. DS2022/000064	PART 1
TITLE	NAME	DATE																													
DRAWN	M. ROWLES	XX.XX.XX																													
DRG CHECK	D. JOHNSON	XX.XX.XX																													
DESIGN	M. ROWLES	XX.XX.XX																													
DESIGN CHECK	D. JOHNSON	XX.XX.XX																													
DESIGN MNGR	D. JOHNSON	XX.XX.XX																													
PROJECT MNGR	R. GERSEKOWSKI	XX.XX.XX																													
<table border="1" style="width: 100%; border-collapse: collapse;"> <tr> <td style="text-align: center;">0 2 4 6 8</td> </tr> <tr> <td style="text-align: center;">SCALE 1:200m</td> </tr> </table>				0 2 4 6 8	SCALE 1:200m	CO-ORDINATE SYSTEM MGA ZONE 56 (GDA2020)		HEIGHT DATUM AHD		ISSUE STATUS DETAIL DESIGN	EDMS No. qA6248429	SHEET No. RC-0002	ISSUE A																		
0 2 4 6 8																															
SCALE 1:200m																															



NOT FOR CONSTRUCTION

THIS DRAWING MAY BE PREPARED IN COLOUR AND MAY BE INCOMPLETE IF COPIED

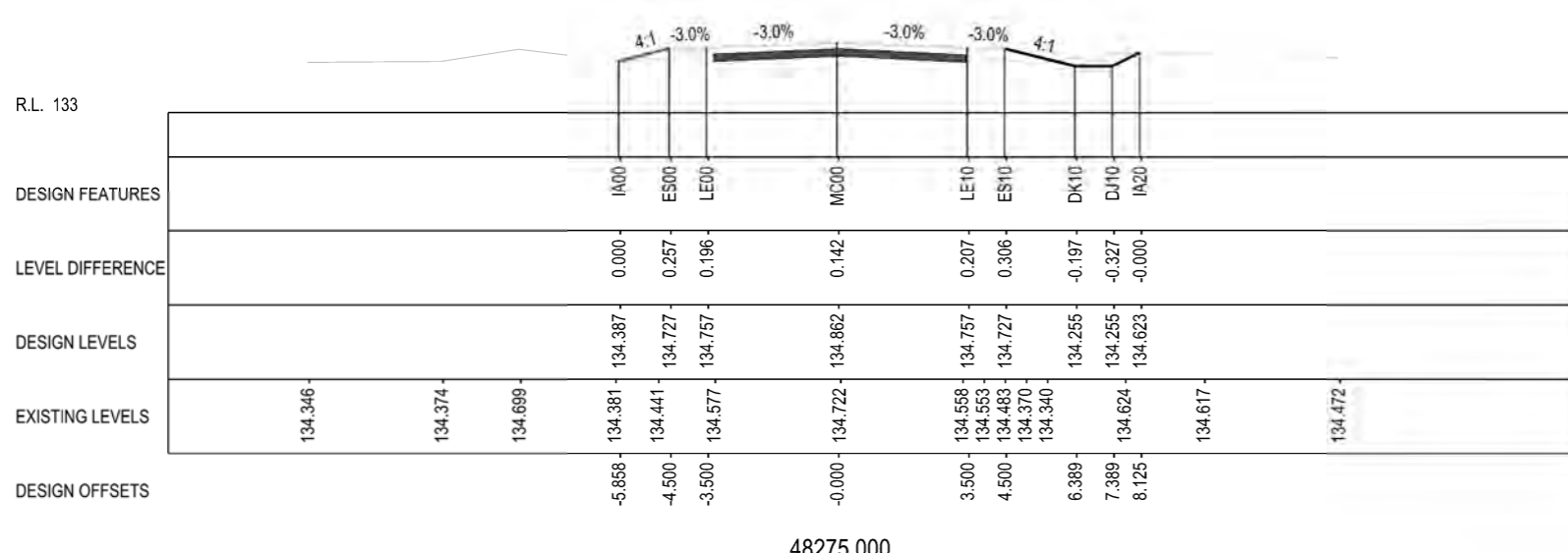
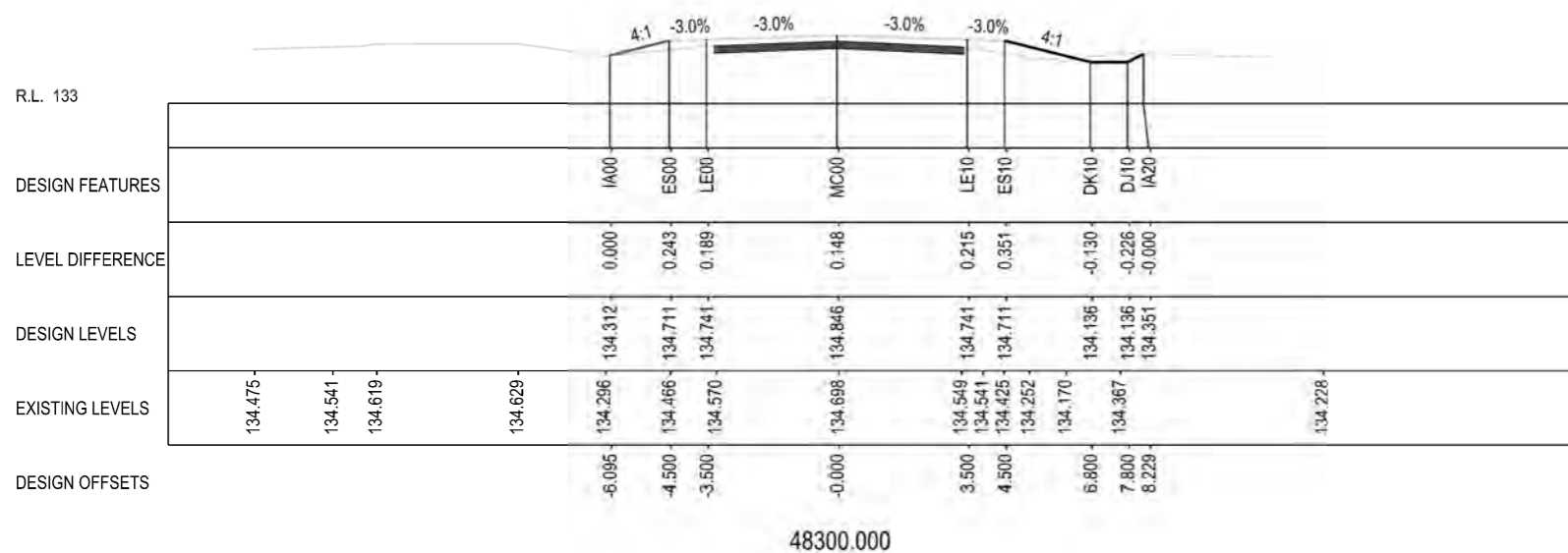
DRAWING FILE LOCATION / NAME C:\Data\Worksheets\N2021081 HW16 Tara and Captains Creek Segment 5470 to 5480\dgn\07-Drawing Production\Plan and Profile\P-PLAN-04-RC.dgn		DESIGN LOT CODE N2021081	DESIGN MODEL FILE(S) USED FOR DOCUMENTATION OF THIS DRAWING N2021081 HW16 TARA AND CAPTAINS CREEK DETAIL DESIGN MODEL.txt	PLOT DATE / TIME 26/07/2023 1:44:17 AM	PLOT BY USER: rowlesm	CLIENT Transport for NSW	KYOGLE COUNCIL 16 - BRUXNER HIGHWAY PAVEMENT REHABILITATION AND WIDENING SEGMENT 5470 TO 5480 CROSS SECTION CROSS SECTION - HW16 - BRUXNER HIGHWAY - MC00 - CH.48175 TO CH.48200	A3						
EXTERNAL REFERENCE FILES	REV 01	DATE DD-MM-YY	AMENDMENT / REVISION DESCRIPTION ISSUED FOR XXXXX	WVR No. XX	APPROVAL XXX	SCALES ON A3 SIZE DRAWING 0 2 4 6 8 SCALE 1:200m	DRAWINGS / DESIGN PREPARED BY	TITLE DRAWN M. ROWLES XX.XX.XX	NAME D. JOHNSON XX.XX.XX	DATE XX.XX.XX	PREPARED FOR REGIONAL MAINTENANCE PROJECT MANAGEMENT NORTHERN REGIONAL MAINTENANCE DELIVERY	RMS REGISTRATION No. DS2022/000064	PART 1	
				CO-ORDINATE SYSTEM MGA ZONE 56 (GDA2020)		HEIGHT DATUM AHD		DESIGN CHECK D. JOHNSON XX.XX.XX	DESIGN MNGR D. JOHNSON XX.XX.XX	PROJECT MNGR R. GERSEKOWSKI XX.XX.XX	ISSUE STATUS DETAIL DESIGN	EDMS No. qA6248429	SHEET No. RC-0003	ISSUE A



NOT FOR CONSTRUCTION

THIS DRAWING MAY BE PREPARED IN COLOUR AND MAY BE INCOMPLETE IF COPIED

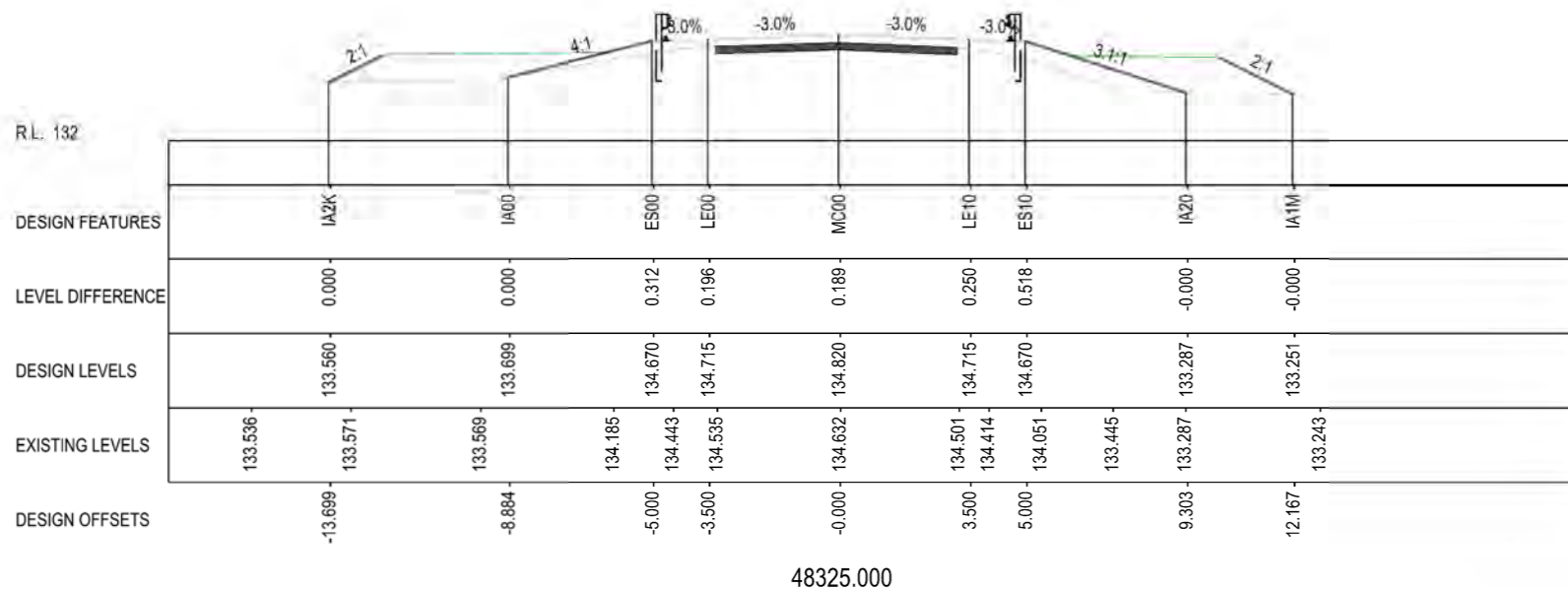
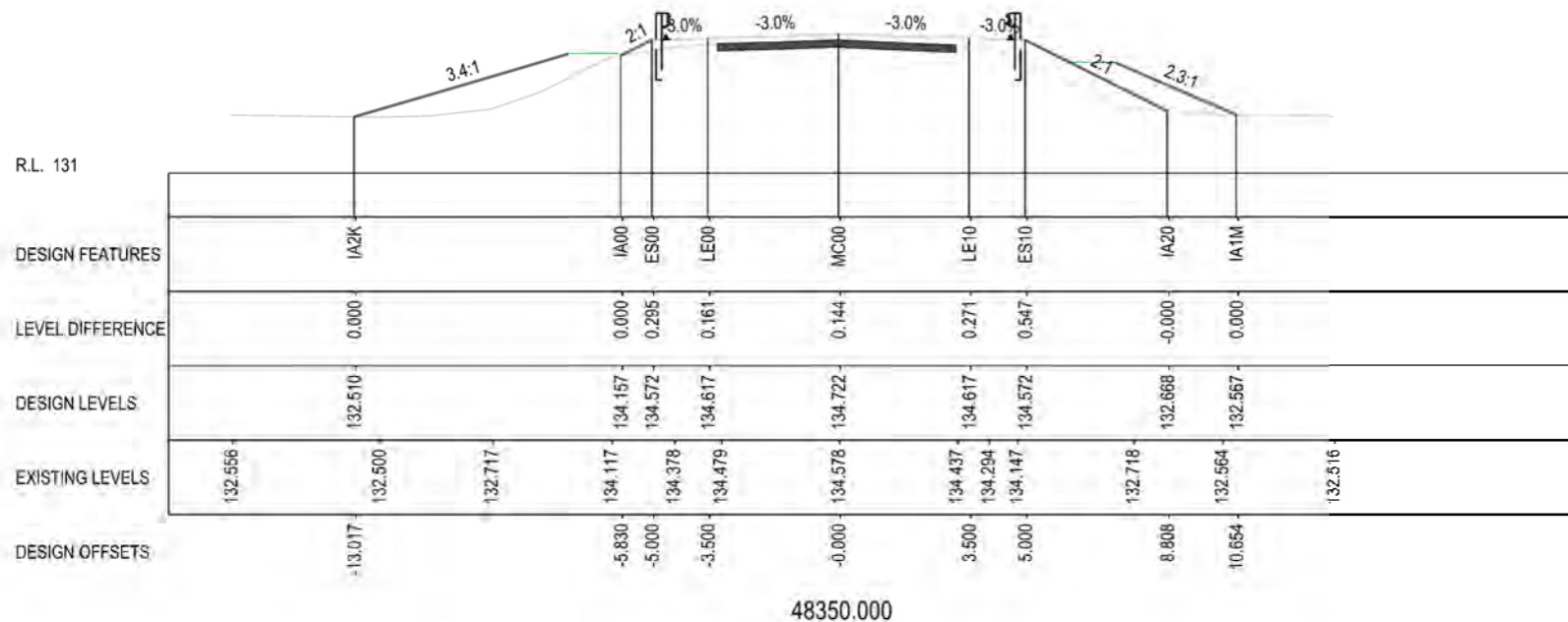
DRAWING FILE LOCATION / NAME C:\Data\Worksets\N2021081 HW16 Tara and Captains Creek Segment 5470 to 5480\dgn\07-Drawing Production\Plan and Profile\P-PLAN-04-RC.dgn			DESIGN LOT CODE N2021081		DESIGN MODEL FILE(S) USED FOR DOCUMENTATION OF THIS DRAWING N2021081 HW16 TARA AND CAPTAINS CREEK DETAIL DESIGN MODEL.txt			PLOT DATE / TIME 26/07/2023 1:44:25 AM		PLOT BY USER: rowlesm		CLIENT Transport for NSW		KYOGLE COUNCIL 16 - BRUXNER HIGHWAY PAVEMENT REHABILITATION AND WIDENING SEGMENT 5470 TO 5480 CROSS SECTION CROSS SECTION - HW16 - BRUXNER HIGHWAY - MC00 - CH.48225 TO CH.48250		A3		
EXTERNAL REFERENCE FILES			REV 01	DATE DD-MM-YY	AMENDMENT / REVISION DESCRIPTION ISSUED FOR XXXXX	WVR No. XX	APPROVAL XXX	SCALES ON A3 SIZE DRAWING 0 2 4 6 8 SCALE 1:200m			DRAWINGS / DESIGN PREPARED BY		PREPARED FOR REGIONAL MAINTENANCE PROJECT MANAGEMENT NORTHERN REGIONAL MAINTENANCE DELIVERY		RMS REGISTRATION No. DS2022/000064		PART 1	
						CO-ORDINATE SYSTEM MGA ZONE 56 (GDA2020)			HEIGHT DATUM AHD			DESIGN CHECK D. JOHNSON XX.XX.XX		ISSUE STATUS DETAIL DESIGN		EDMS No. qA6248429	SHEET No. RC-0004	ISSUE A
									DESIGN M. ROWLES XX.XX.XX		DESIGN MNGR D. JOHNSON XX.XX.XX		PROJECT MNGR R. GERSEKOWSKI XX.XX.XX					



NOT FOR CONSTRUCTION

THIS DRAWING MAY BE PREPARED IN COLOUR AND MAY BE INCOMPLETE IF COPIED

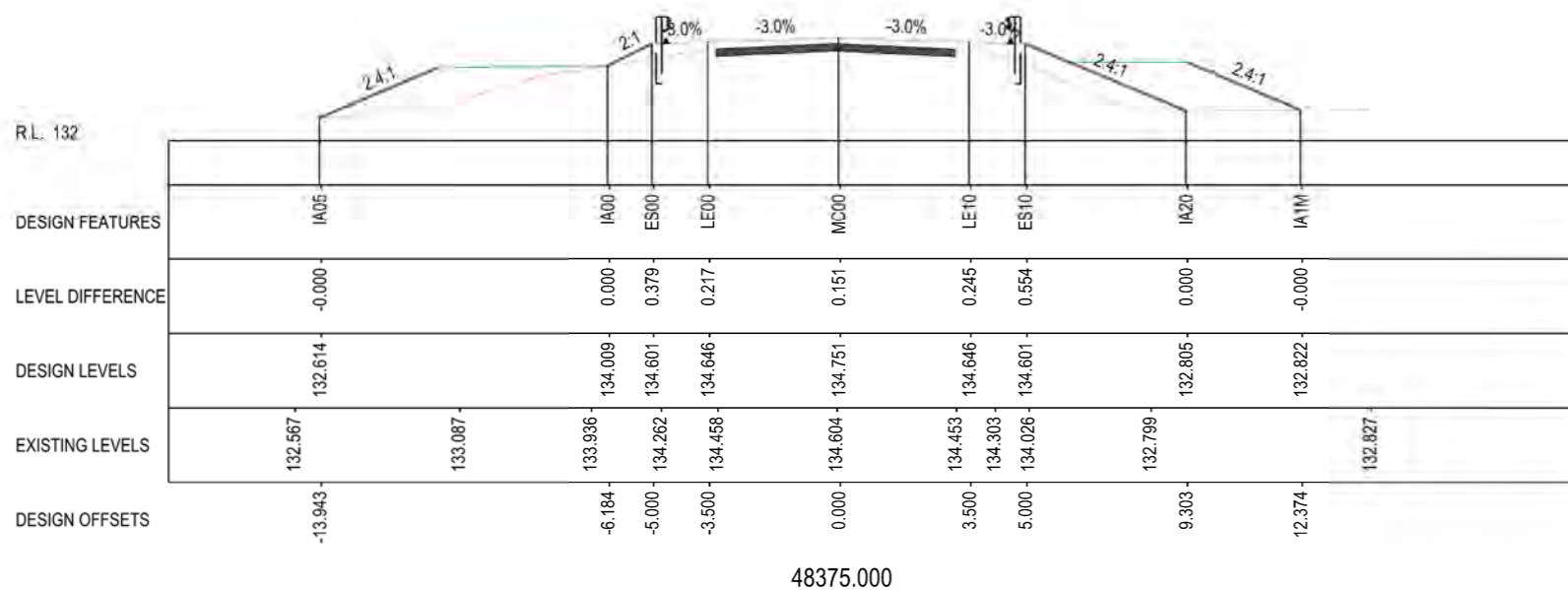
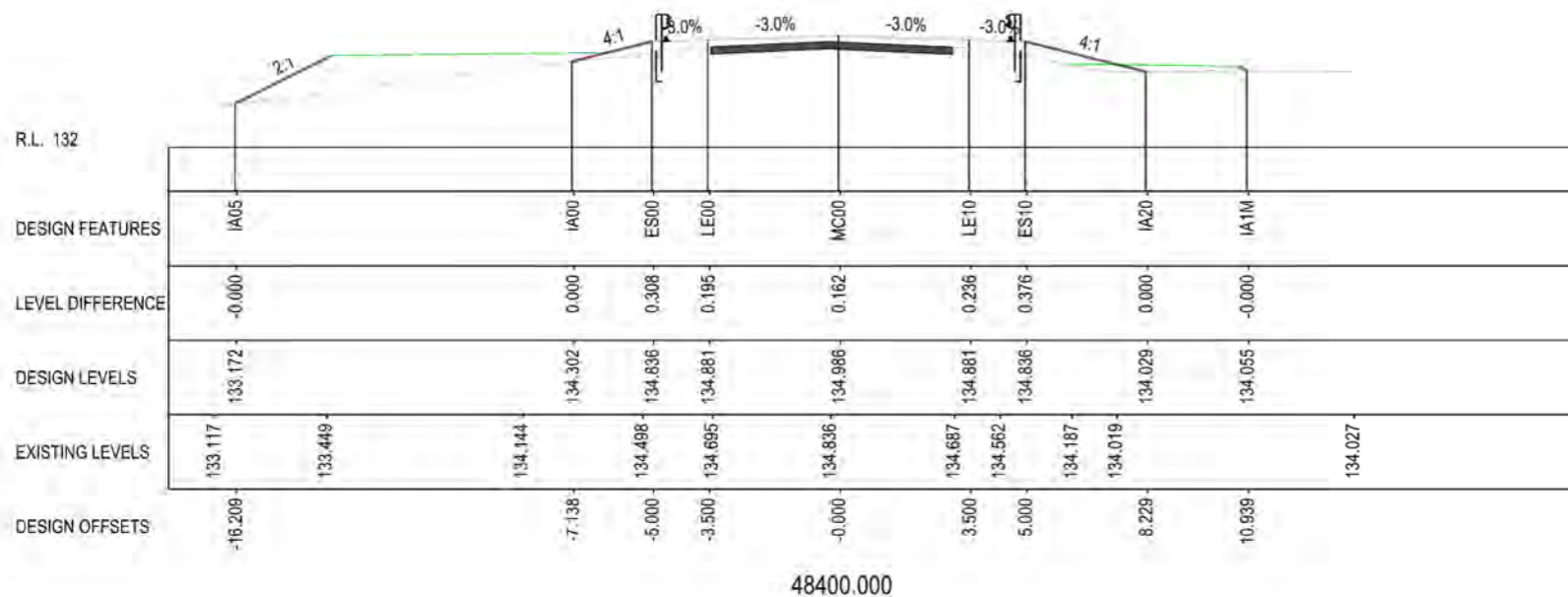
DRAWING FILE LOCATION / NAME C:\Data\Worksets\N2021081 HW16 Tara and Captains Creek Segment 5470 to 5480\dgn\07-Drawing Production\Plan and Profile\P-PLAN-04-RC.dgn		DESIGN LOT CODE N2021081	DESIGN MODEL FILE(S) USED FOR DOCUMENTATION OF THIS DRAWING N2021081 HW16 TARA AND CAPTAINS CREEK DETAIL DESIGN MODEL.txt	PLOT DATE / TIME 26/07/2023 1:44:32 AM	PLOT BY USER: rowlesm	CLIENT Transport for NSW	KYOGLE COUNCIL 16 - BRUXNER HIGHWAY PAVEMENT REHABILITATION AND WIDENING SEGMENT 5470 TO 5480 CROSS SECTION CROSS SECTION - HW16 - BRUXNER HIGHWAY - MC00 - CH.48275 TO CH.48300	A3								
EXTERNAL REFERENCE FILES	REV 01	DATE DD-MM-YY	AMENDMENT / REVISION DESCRIPTION ISSUED FOR XXXXX	WVR No. XX	APPROVAL XXX	SCALES ON A3 SIZE DRAWING 0 2 4 6 8 SCALE 1:200m	DRAWINGS / DESIGN PREPARED BY	TITLE DRAWN M. ROWLES DRG CHECK D. JOHNSON DESIGN M. ROWLES DESIGN CHECK D. JOHNSON DESIGN MNGR D. JOHNSON PROJECT MNGR R. GERSEKOWSKI	NAME M. ROWLES D. JOHNSON M. ROWLES D. JOHNSON D. JOHNSON R. GERSEKOWSKI	DATE XX.XX.XX XX.XX.XX XX.XX.XX XX.XX.XX XX.XX.XX XX.XX.XX	PREPARED FOR REGIONAL MAINTENANCE PROJECT MANAGEMENT NORTHERN REGIONAL MAINTENANCE DELIVERY	RMS REGISTRATION No. DS2022/000064	ISSUE STATUS DETAIL DESIGN	EDMS No. qA6248429	SHEET No. RC-0005	ISSUE A



NOT FOR CONSTRUCTION

THIS DRAWING MAY BE PREPARED IN COLOUR AND MAY BE INCOMPLETE IF COPIED

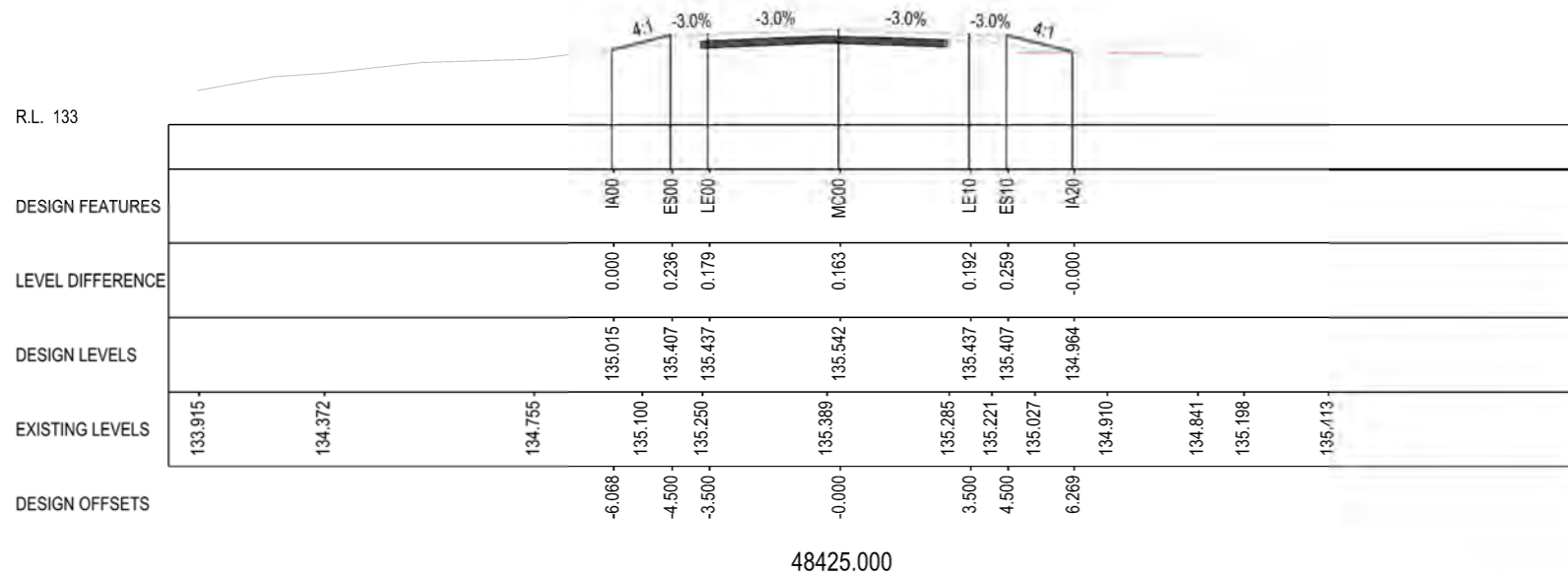
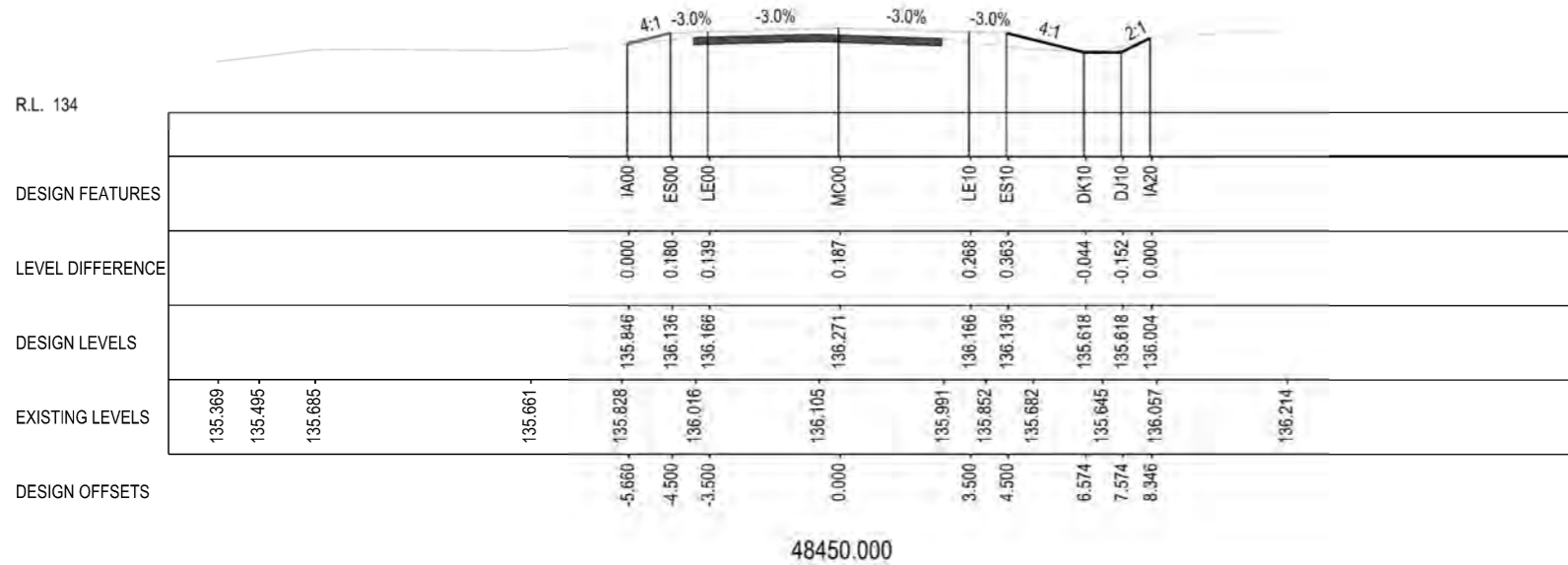
DRAWING FILE LOCATION / NAME C:\Data\Worksets\N2021081 HW16 Tara and Captains Creek Segment 5470 to 5480\dgn\07-Drawing Production\Plan and Profile\P-PLAN-04-RC.dgn		DESIGN LOT CODE N2021081	DESIGN MODEL FILE(S) USED FOR DOCUMENTATION OF THIS DRAWING N2021081 HW16 TARA AND CAPTAINS CREEK DETAIL DESIGN MODEL.txt	PLOT DATE / TIME 26/07/2023 1:44:40 AM	PLOT BY USER: rowlesm	CLIENT Transport for NSW	KYOGLE COUNCIL 16 - BRUXNER HIGHWAY PAVEMENT REHABILITATION AND WIDENING SEGMENT 5470 TO 5480 CROSS SECTION CROSS SECTION - HW16 - BRUXNER HIGHWAY - MC00 - CH.48325 TO CH.48350	A3									
EXTERNAL REFERENCE FILES	REV 01	DATE DD-MM-YY	AMENDMENT / REVISION DESCRIPTION ISSUED FOR XXXXX	WVR No. XX	APPROVAL XXX	SCALES ON A3 SIZE DRAWING 0 2 4 6 8 SCALE 1:200m	DRAWINGS / DESIGN PREPARED BY	TITLE DRAWN M. ROWLES DRG CHECK D. JOHNSON DESIGN M. ROWLES DESIGN CHECK D. JOHNSON DESIGN MNGR D. JOHNSON PROJECT MNGR R. GERSEKOWSKI	NAME M. ROWLES D. JOHNSON M. ROWLES D. JOHNSON D. JOHNSON R. GERSEKOWSKI	DATE XX.XX.XX XX.XX.XX XX.XX.XX XX.XX.XX XX.XX.XX XX.XX.XX	PREPARED FOR REGIONAL MAINTENANCE PROJECT MANAGEMENT NORTHERN REGIONAL MAINTENANCE DELIVERY	RMS REGISTRATION No. DS2022/000064	ISSUE STATUS DETAIL DESIGN	EDMS No. qA6248429	SHEET No. RC-0006	ISSUE A	
				CO-ORDINATE SYSTEM MGA ZONE 56 (GDA2020)		HEIGHT DATUM AHD											



NOT FOR CONSTRUCTION

THIS DRAWING MAY BE PREPARED IN COLOUR AND MAY BE INCOMPLETE IF COPIED

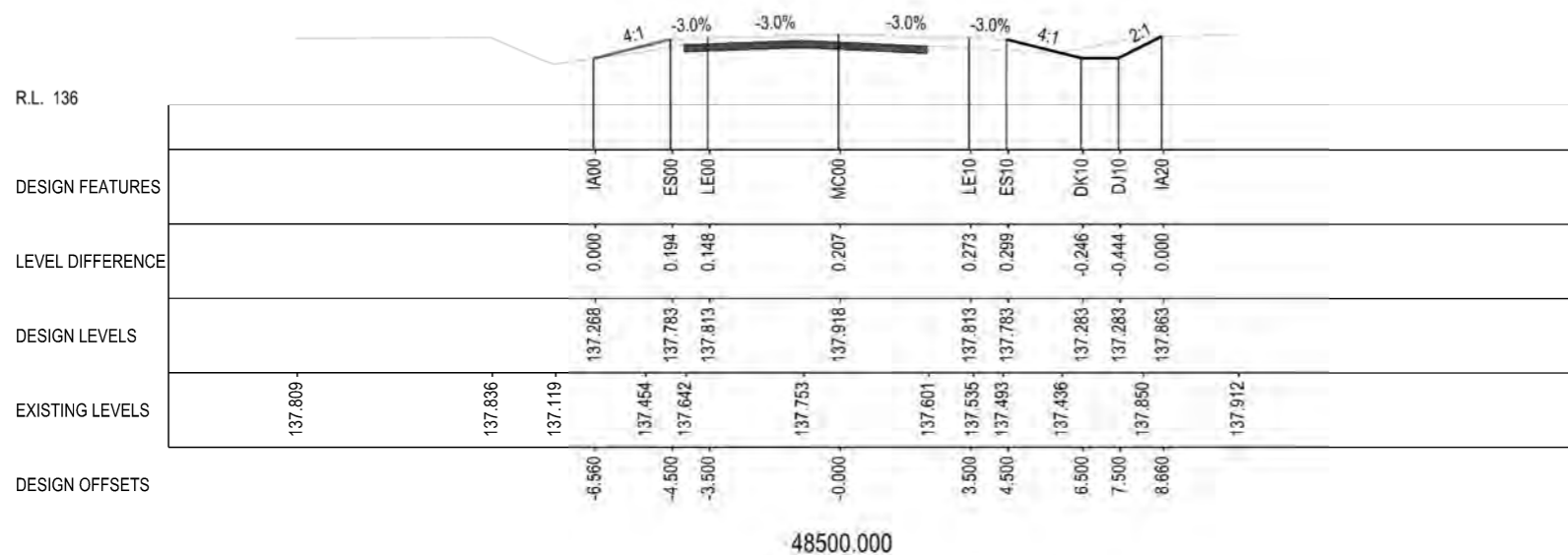
DRAWING FILE LOCATION / NAME C:\Data\Worksets\N2021081 HW16 Tara and Captains Creek Segment 5470 to 5480\dgn\07-Drawing Production\Plan and Profile\P-PLAN-04-RC.dgn			DESIGN LOT CODE N2021081	DESIGN MODEL FILE(S) USED FOR DOCUMENTATION OF THIS DRAWING N2021081 HW16 TARA AND CAPTAINS CREEK DETAIL DESIGN MODEL.txt	PLOT DATE / TIME 26/07/2023 1:44:48 AM	PLOT BY USER: rowlesm	CLIENT Transport for NSW	KYOGLE COUNCIL 16 - BRUXNER HIGHWAY PAVEMENT REHABILITATION AND WIDENING SEGMENT 5470 TO 5480 CROSS SECTION CROSS SECTION - HW16 - BRUXNER HIGHWAY - MC00 - CH.48375 TO CH.48400	A3																						
EXTERNAL REFERENCE FILES	REV 01	DATE DD-MM-YY	AMENDMENT / REVISION DESCRIPTION ISSUED FOR XXXXX	VWR No. XX	APPROVAL XXX	<table border="1" style="width: 100%; border-collapse: collapse;"> <thead> <tr> <th>TITLE</th> <th>NAME</th> <th>DATE</th> </tr> </thead> <tbody> <tr> <td>DRAWN</td> <td>M. ROWLES</td> <td>XX.XX.XX</td> </tr> <tr> <td>DRG CHECK</td> <td>D. JOHNSON</td> <td>XX.XX.XX</td> </tr> <tr> <td>DESIGN</td> <td>M. ROWLES</td> <td>XX.XX.XX</td> </tr> <tr> <td>DESIGN CHECK</td> <td>D. JOHNSON</td> <td>XX.XX.XX</td> </tr> <tr> <td>DESIGN MNGR</td> <td>D. JOHNSON</td> <td>XX.XX.XX</td> </tr> <tr> <td>PROJECT MNGR</td> <td>R. GERSEKOWSKI</td> <td>XX.XX.XX</td> </tr> </tbody> </table>		TITLE	NAME	DATE	DRAWN	M. ROWLES	XX.XX.XX	DRG CHECK	D. JOHNSON	XX.XX.XX	DESIGN	M. ROWLES	XX.XX.XX	DESIGN CHECK	D. JOHNSON	XX.XX.XX	DESIGN MNGR	D. JOHNSON	XX.XX.XX	PROJECT MNGR	R. GERSEKOWSKI	XX.XX.XX	PREPARED FOR REGIONAL MAINTENANCE PROJECT MANAGEMENT NORTHERN REGIONAL MAINTENANCE DELIVERY	RMS REGISTRATION No. DS2022/000064	PART 1
TITLE	NAME	DATE																													
DRAWN	M. ROWLES	XX.XX.XX																													
DRG CHECK	D. JOHNSON	XX.XX.XX																													
DESIGN	M. ROWLES	XX.XX.XX																													
DESIGN CHECK	D. JOHNSON	XX.XX.XX																													
DESIGN MNGR	D. JOHNSON	XX.XX.XX																													
PROJECT MNGR	R. GERSEKOWSKI	XX.XX.XX																													
<table border="1" style="width: 100%; border-collapse: collapse;"> <tr> <td style="text-align: center;">0 2 4 6 8</td> </tr> <tr> <td style="text-align: center;">SCALE 1:200m</td> </tr> </table>				0 2 4 6 8	SCALE 1:200m	<table border="1" style="width: 100%; border-collapse: collapse;"> <tr> <td>CO-ORDINATE SYSTEM MGA ZONE 56 (GDA2020)</td> <td>HEIGHT DATUM AHD</td> </tr> </table>		CO-ORDINATE SYSTEM MGA ZONE 56 (GDA2020)	HEIGHT DATUM AHD	<table border="1" style="width: 100%; border-collapse: collapse;"> <tr> <td>ISSUE STATUS DETAIL DESIGN</td> <td>EDMS No. qA6248429</td> <td>SHEET No. RC-0007</td> <td>ISSUE A</td> </tr> </table>		ISSUE STATUS DETAIL DESIGN	EDMS No. qA6248429	SHEET No. RC-0007	ISSUE A	© Transport for NSW															
0 2 4 6 8																															
SCALE 1:200m																															
CO-ORDINATE SYSTEM MGA ZONE 56 (GDA2020)	HEIGHT DATUM AHD																														
ISSUE STATUS DETAIL DESIGN	EDMS No. qA6248429	SHEET No. RC-0007	ISSUE A																												



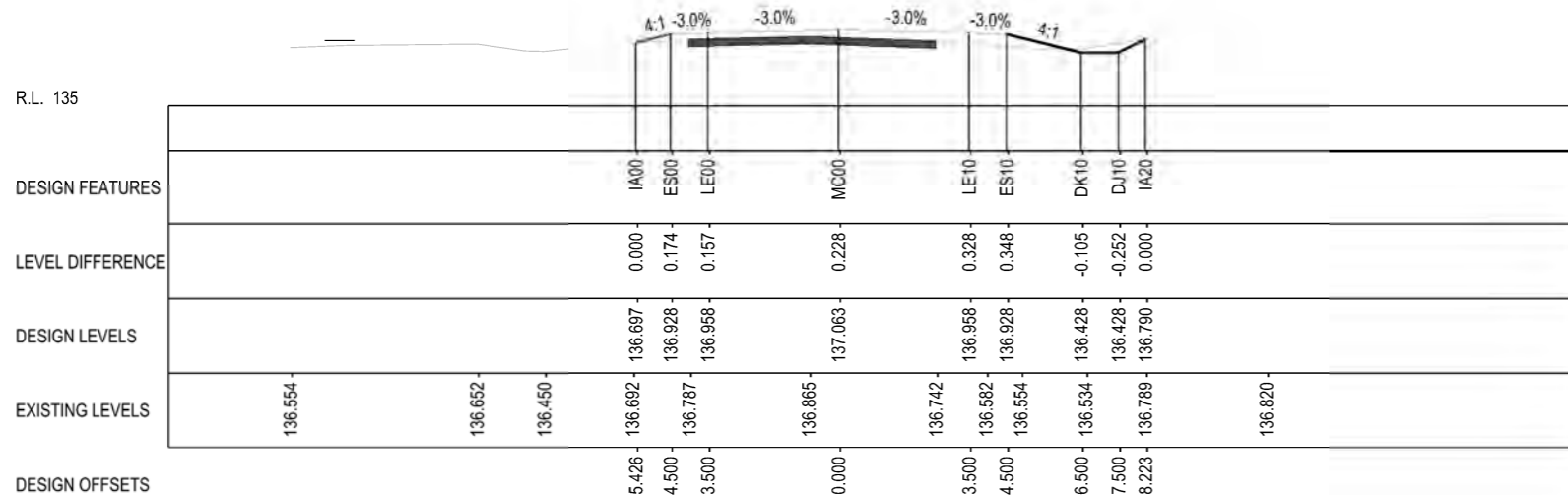
NOT FOR CONSTRUCTION

THIS DRAWING MAY BE PREPARED IN COLOUR AND MAY BE INCOMPLETE IF COPIED

DRAWING FILE LOCATION / NAME C:\Data\Worksheets\N2021081 HW16 Tara and Captains Creek Segment 5470 to 5480\dgn\07-Drawing Production\Plan and Profile\P-PLAN-04-RC.dgn			DESIGN LOT CODE N2021081		DESIGN MODEL FILE(S) USED FOR DOCUMENTATION OF THIS DRAWING N2021081 HW16 TARA AND CAPTAINS CREEK DETAIL DESIGN MODEL.txt		PLOT DATE / TIME 26/07/2023 1:44:56 AM		PLOT BY USER: rowlesm		CLIENT Transport for NSW		KYOGLE COUNCIL 16 - BRUXNER HIGHWAY PAVEMENT REHABILITATION AND WIDENING SEGMENT 5470 TO 5480 CROSS SECTION CROSS SECTION - HW16 - BRUXNER HIGHWAY - MC00 - CH.48425 TO CH.48450		PART A3
EXTERNAL REFERENCE FILES			WVR No. APPROVAL XX XXX		SCALES ON A3 SIZE DRAWING 0 2 4 6 8 SCALE 1:200m		TITTLE NAME DATE DRAWN M. ROWLES XX.XX.XX DRG CHECK D. JOHNSON XX.XX.XX DESIGN M. ROWLES XX.XX.XX		DESIGN CHECK D. JOHNSON XX.XX.XX DESIGN MNGR D. JOHNSON XX.XX.XX PROJECT MNGR R. GERSEKOWSKI XX.XX.XX		PREPARED FOR REGIONAL MAINTENANCE PROJECT MANAGEMENT NORTHERN REGIONAL MAINTENANCE DELIVERY		RMS REGISTRATION No. DS2022/000064		ISSUE STATUS DETAIL DESIGN
REV DATE AMENDMENT / REVISION DESCRIPTION 01 DD-MM-YY ISSUED FOR XXXXX			CO-ORDINATE SYSTEM HEIGHT DATUM MGA ZONE 56 (GDA2020) AHD		EDMS No. qA6248429		SHEET No. RC-0008		ISSUE A		© Transport for NSW				



48500.000

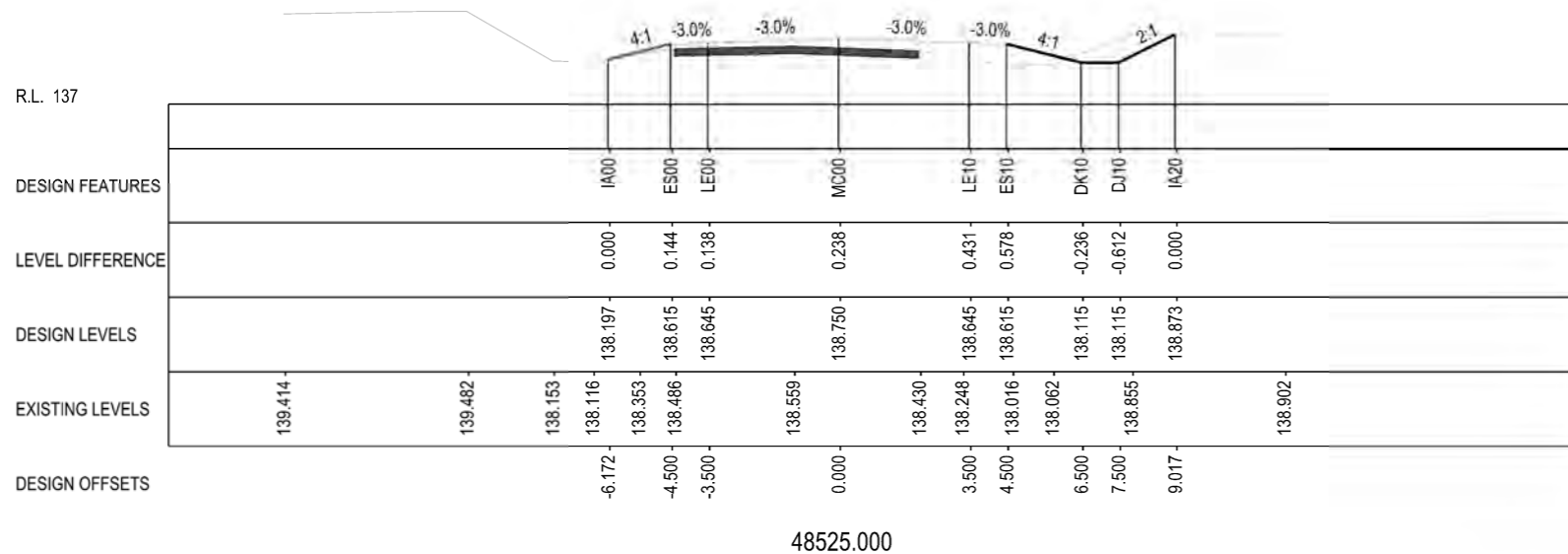
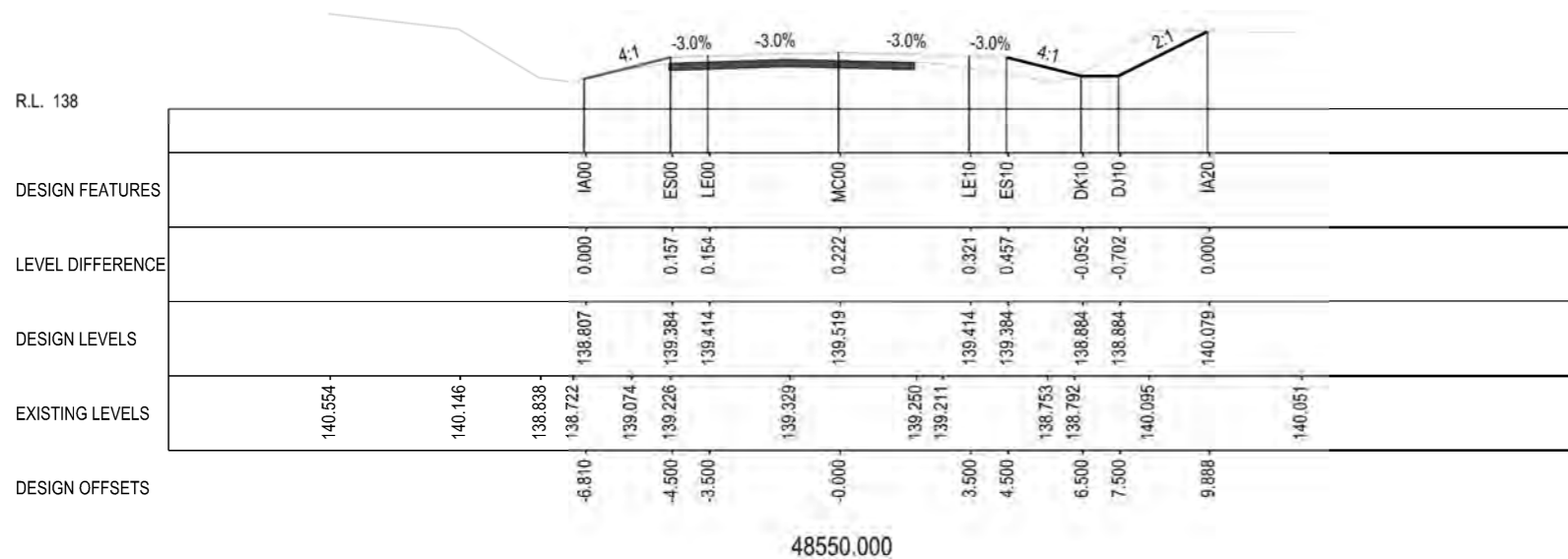


48475.000

NOT FOR CONSTRUCTION

THIS DRAWING MAY BE PREPARED IN COLOUR AND MAY BE INCOMPLETE IF COPIED

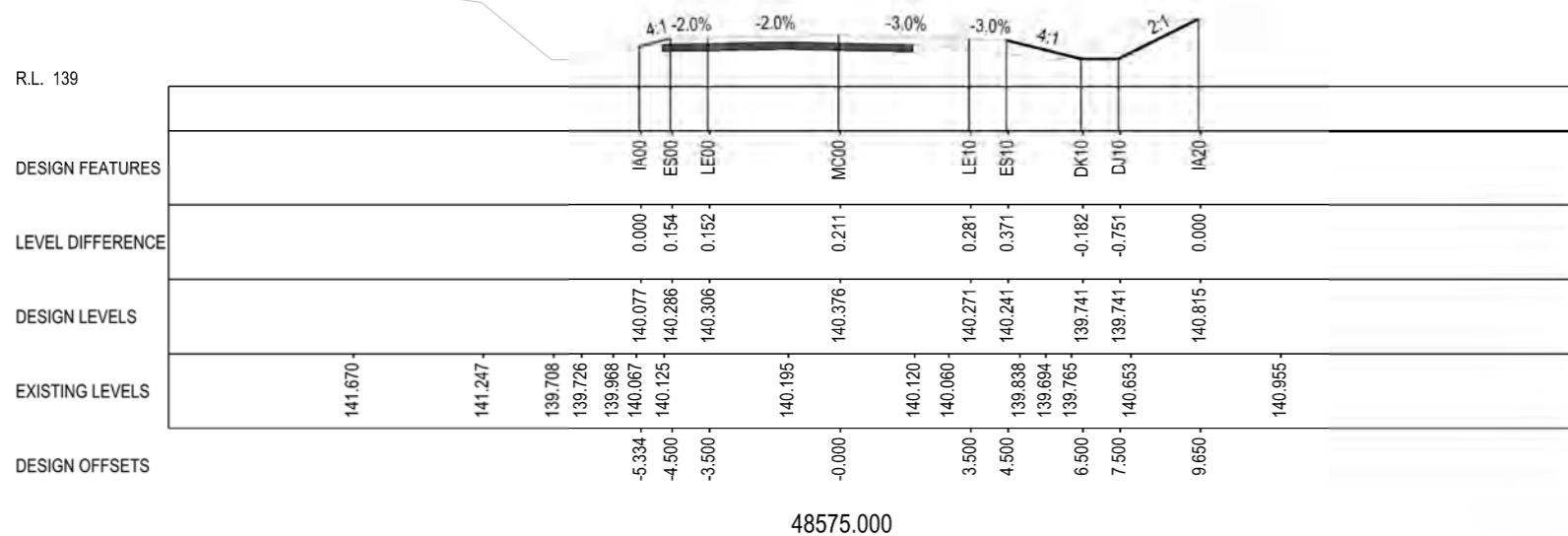
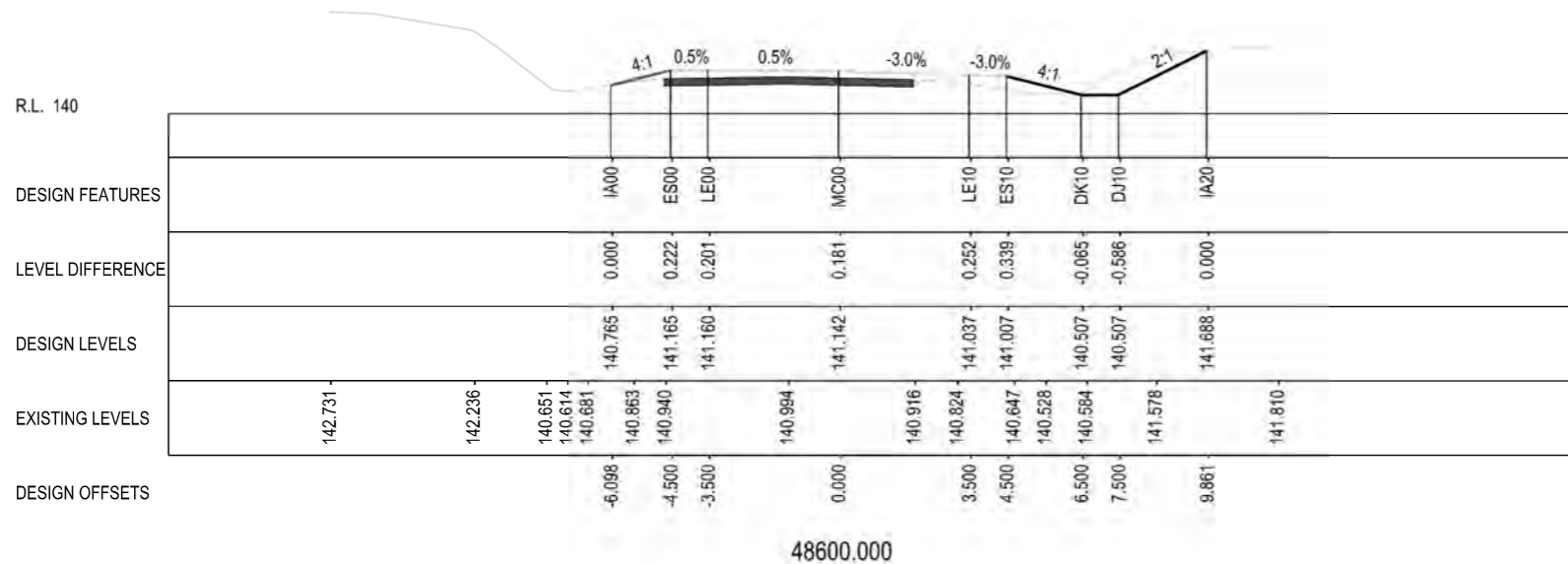
DRAWING FILE LOCATION / NAME C:\Data\Worksheets\N2021081 HW16 Tara and Captains Creek Segment 5470 to 5480\dgn\07-Drawing Production\Plan and Profile\P-PLAN-04-RC.dgn		DESIGN LOT CODE N2021081	DESIGN MODEL FILE(S) USED FOR DOCUMENTATION OF THIS DRAWING N2021081 HW16 TARA AND CAPTAINS CREEK DETAIL DESIGN MODEL.txt	PLOT DATE / TIME 26/07/2023 1:45:04 AM	PLOT BY USER: rowlesm	CLIENT Transport for NSW	KYOGLE COUNCIL 16 - BRUXNER HIGHWAY PAVEMENT REHABILITATION AND WIDENING SEGMENT 5470 TO 5480 CROSS SECTION CROSS SECTION - HW16 - BRUXNER HIGHWAY - MC00 - CH.48475 TO CH.48500	A3							
EXTERNAL REFERENCE FILES	REV 01	DATE DD-MM-YY	AMENDMENT / REVISION DESCRIPTION ISSUED FOR XXXXX	WVR No. XX	APPROVAL XXX	SCALES ON A3 SIZE DRAWING 0 2 4 6 8 SCALE 1:200m	DRAWINGS / DESIGN PREPARED BY	TITLE DRAWN DRG CHECK DESIGN DESIGN CHECK DESIGN MNGR PROJECT MNGR	NAME M. ROWLES D. JOHNSON M. ROWLES D. JOHNSON D. JOHNSON R. GERSEKOWSKI	DATE XX.XX.XX XX.XX.XX XX.XX.XX XX.XX.XX XX.XX.XX XX.XX.XX	PREPARED FOR REGIONAL MAINTENANCE PROJECT MANAGEMENT NORTHERN REGIONAL MAINTENANCE DELIVERY	RMS REGISTRATION No. DS2022/000064	PART 1	ISSUE A	
				CO-ORDINATE SYSTEM MGA ZONE 56 (GDA2020)		HEIGHT DATUM AHD		PROJECT MNGR R. GERSEKOWSKI		REGIONAL MAINTENANCE DELIVERY		ISSUE STATUS DETAIL DESIGN	EDMS No. qA6248429	SHEET No. RC-0009	© Transport for NSW



NOT FOR CONSTRUCTION

THIS DRAWING MAY BE PREPARED IN COLOUR AND MAY BE INCOMPLETE IF COPIED

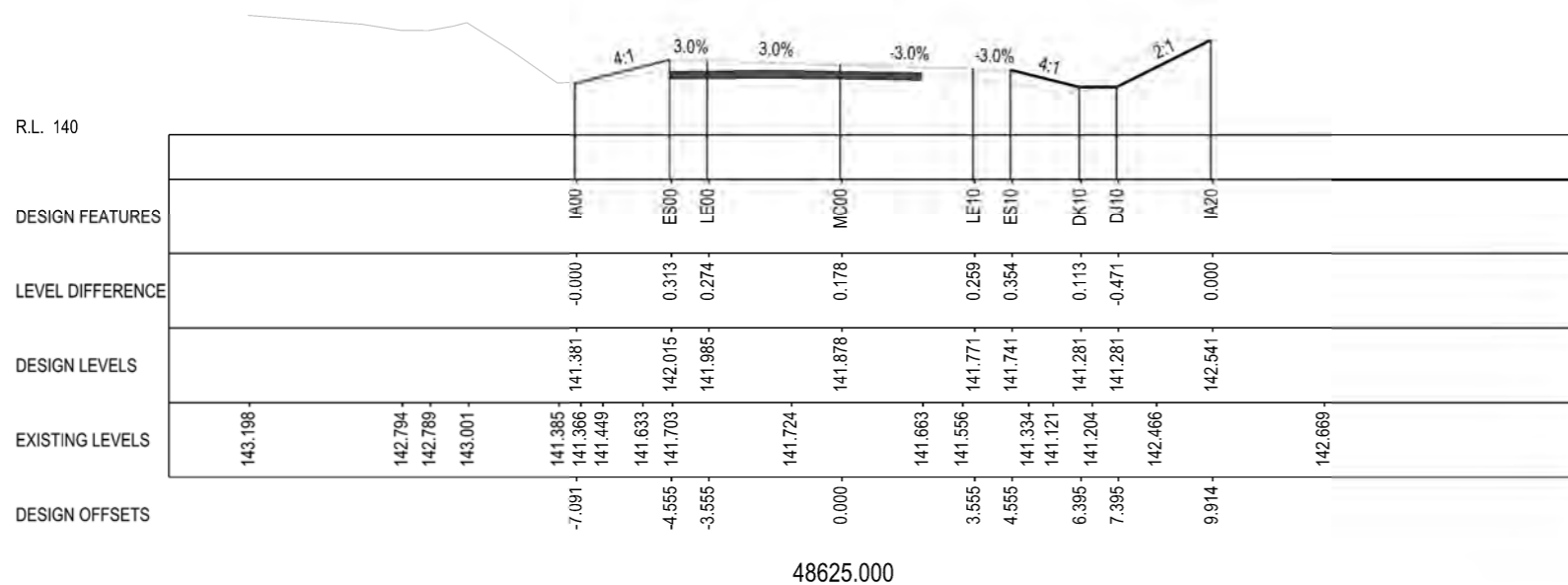
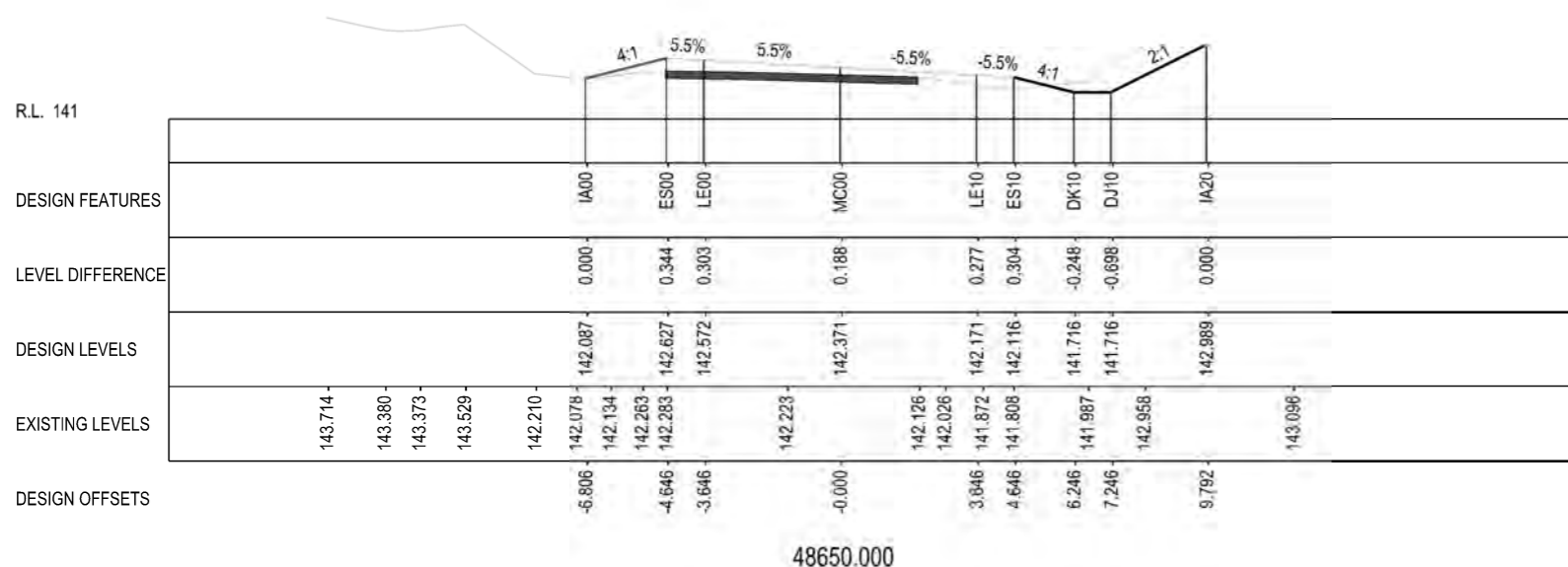
DRAWING FILE LOCATION / NAME C:\Data\Worksheets\N2021081 HW16 Tara and Captains Creek Segment 5470 to 5480\dgn\07-Drawing Production\Plan and Profile\P-PLAN-04-RC.dgn		DESIGN LOT CODE N2021081	DESIGN MODEL FILE(S) USED FOR DOCUMENTATION OF THIS DRAWING N2021081 HW16 TARA AND CAPTAINS CREEK DETAIL DESIGN MODEL.txt	PLOT DATE / TIME 26/07/2023 1:45:12 AM	PLOT BY USER: rowlesm	CLIENT Transport for NSW	KYOGLE COUNCIL 16 - BRUXNER HIGHWAY PAVEMENT REHABILITATION AND WIDENING SEGMENT 5470 TO 5480 CROSS SECTION CROSS SECTION - HW16 - BRUXNER HIGHWAY - MC00 - CH.48525 TO CH.48550	A3								
EXTERNAL REFERENCE FILES	REV 01	DATE DD-MM-YY	AMENDMENT / REVISION DESCRIPTION ISSUED FOR XXXXX	WVR No. XX	APPROVAL XXX	SCALES ON A3 SIZE DRAWING 0 2 4 6 8 SCALE 1:200m	DRAWINGS / DESIGN PREPARED BY	TITLE DRAWN M. ROWLES DRG CHECK D. JOHNSON DESIGN M. ROWLES DESIGN CHECK D. JOHNSON DESIGN MNGR D. JOHNSON PROJECT MNGR R. GERSEKOWSKI	NAME M. ROWLES D. JOHNSON M. ROWLES D. JOHNSON D. JOHNSON R. GERSEKOWSKI	DATE XX.XX.XX XX.XX.XX XX.XX.XX XX.XX.XX XX.XX.XX XX.XX.XX	PREPARED FOR REGIONAL MAINTENANCE PROJECT MANAGEMENT NORTHERN REGIONAL MAINTENANCE DELIVERY	RMS REGISTRATION No. DS2022/000064	ISSUE STATUS DETAIL DESIGN	EDMS No. qA6248429	SHEET No. RC-0010	PART 1 ISSUE A
				CO-ORDINATE SYSTEM MGA ZONE 56 (GDA2020)		HEIGHT DATUM AHD										



NOT FOR CONSTRUCTION

THIS DRAWING MAY BE PREPARED IN COLOUR AND MAY BE INCOMPLETE IF COPIED

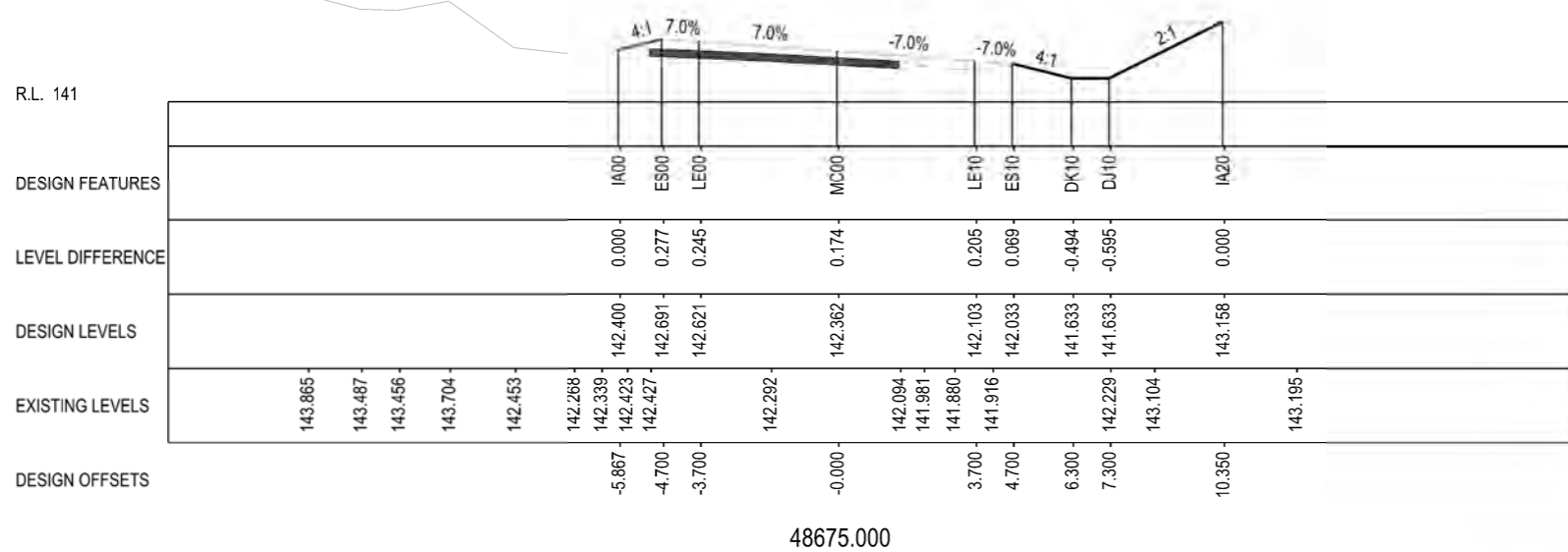
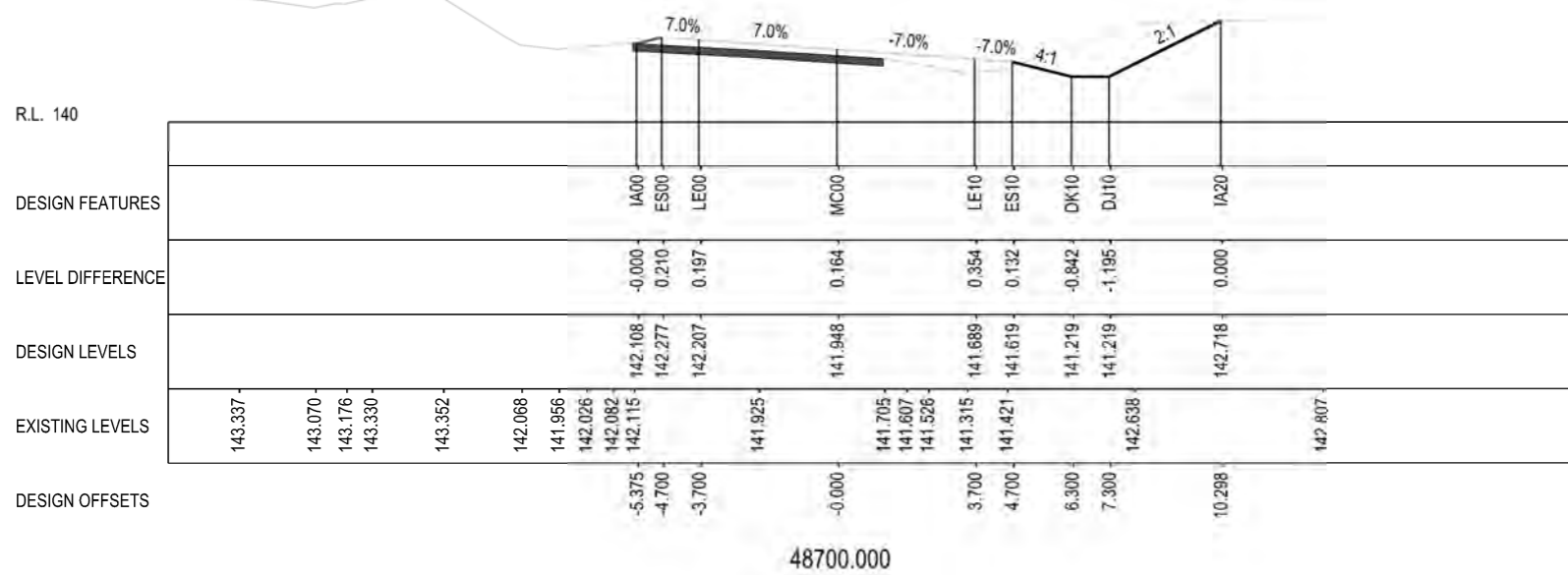
DRAWING FILE LOCATION / NAME C:\Data\Worksets\N2021081 HW16 Tara and Captains Creek Segment 5470 to 5480\dgn\07-Drawing Production\Plan and Profile\P-PLAN-04-RC.dgn		DESIGN LOT CODE N2021081	DESIGN MODEL FILE(S) USED FOR DOCUMENTATION OF THIS DRAWING N2021081 HW16 TARA AND CAPTAINS CREEK DETAIL DESIGN MODEL.txt	PLOT DATE / TIME 26/07/2023 1:45:20 AM	PLOT BY USER: rowlesm	CLIENT Transport for NSW	KYOGLE COUNCIL 16 - BRUXNER HIGHWAY PAVEMENT REHABILITATION AND WIDENING SEGMENT 5470 TO 5480 CROSS SECTION CROSS SECTION - HW16 - BRUXNER HIGHWAY - MC00 - CH.48575 TO CH.48600	A3									
EXTERNAL REFERENCE FILES	REV 01	DATE DD-MM-YY	AMENDMENT / REVISION DESCRIPTION ISSUED FOR XXXXX	WVR No. XX	APPROVAL XXX	SCALES ON A3 SIZE DRAWING 0 2 4 6 8 SCALE 1:200m	DRAWINGS / DESIGN PREPARED BY	TITLE DRAWN M. ROWLES DRG CHECK D. JOHNSON DESIGN M. ROWLES DESIGN CHECK D. JOHNSON DESIGN MNGR D. JOHNSON PROJECT MNGR R. GERSEKOWSKI	NAME M. ROWLES D. JOHNSON M. ROWLES D. JOHNSON D. JOHNSON R. GERSEKOWSKI	DATE XX.XX.XX XX.XX.XX XX.XX.XX XX.XX.XX XX.XX.XX XX.XX.XX	PREPARED FOR REGIONAL MAINTENANCE PROJECT MANAGEMENT NORTHERN REGIONAL MAINTENANCE DELIVERY	RMS REGISTRATION No. DS2022/000064	ISSUE STATUS DETAIL DESIGN	EDMS No. qA6248429	SHEET No. RC-0011	PART 1	ISSUE A



NOT FOR CONSTRUCTION

THIS DRAWING MAY BE PREPARED IN COLOUR AND MAY BE INCOMPLETE IF COPIED

DRAWING FILE LOCATION / NAME C:\Data\Worksheets\N2021081 HW16 Tara and Captains Creek Segment 5470 to 5480\dgn\07-Drawing Production\Plan and Profile\P-PLAN-04-RC.dgn		DESIGN LOT CODE N2021081	DESIGN MODEL FILE(S) USED FOR DOCUMENTATION OF THIS DRAWING N2021081 HW16 TARA AND CAPTAINS CREEK DETAIL DESIGN MODEL.txt	PLOT DATE / TIME 26/07/2023 1:45:28 AM	PLOT BY USER: rowlesm	CLIENT Transport for NSW	KYOGLE COUNCIL 16 - BRUXNER HIGHWAY PAVEMENT REHABILITATION AND WIDENING SEGMENT 5470 TO 5480 CROSS SECTION CROSS SECTION - HW16 - BRUXNER HIGHWAY - MC00 - CH.48625 TO CH.48650	A3								
EXTERNAL REFERENCE FILES	REV 01	DATE DD-MM-YY	AMENDMENT / REVISION DESCRIPTION ISSUED FOR XXXXX	WVR No. XX	APPROVAL XXX	SCALES ON A3 SIZE DRAWING 0 2 4 6 8 SCALE 1:200m	DRAWINGS / DESIGN PREPARED BY	TITLE DRAWN DRG CHECK DESIGN DESIGN CHECK DESIGN MNGR PROJECT MNGR	NAME M. ROWLES D. JOHNSON M. ROWLES D. JOHNSON D. JOHNSON R. GERSEKOWSKI	DATE XX.XX.XX XX.XX.XX XX.XX.XX XX.XX.XX XX.XX.XX XX.XX.XX	PREPARED FOR REGIONAL MAINTENANCE PROJECT MANAGEMENT NORTHERN REGIONAL MAINTENANCE DELIVERY	RMS REGISTRATION No. DS2022/000064	ISSUE STATUS DETAIL DESIGN	EDMS No. qA6248429	SHEET No. RC-0012	ISSUE A
CO-ORDINATE SYSTEM MGA ZONE 56 (GDA2020)				HEIGHT DATUM AHD												

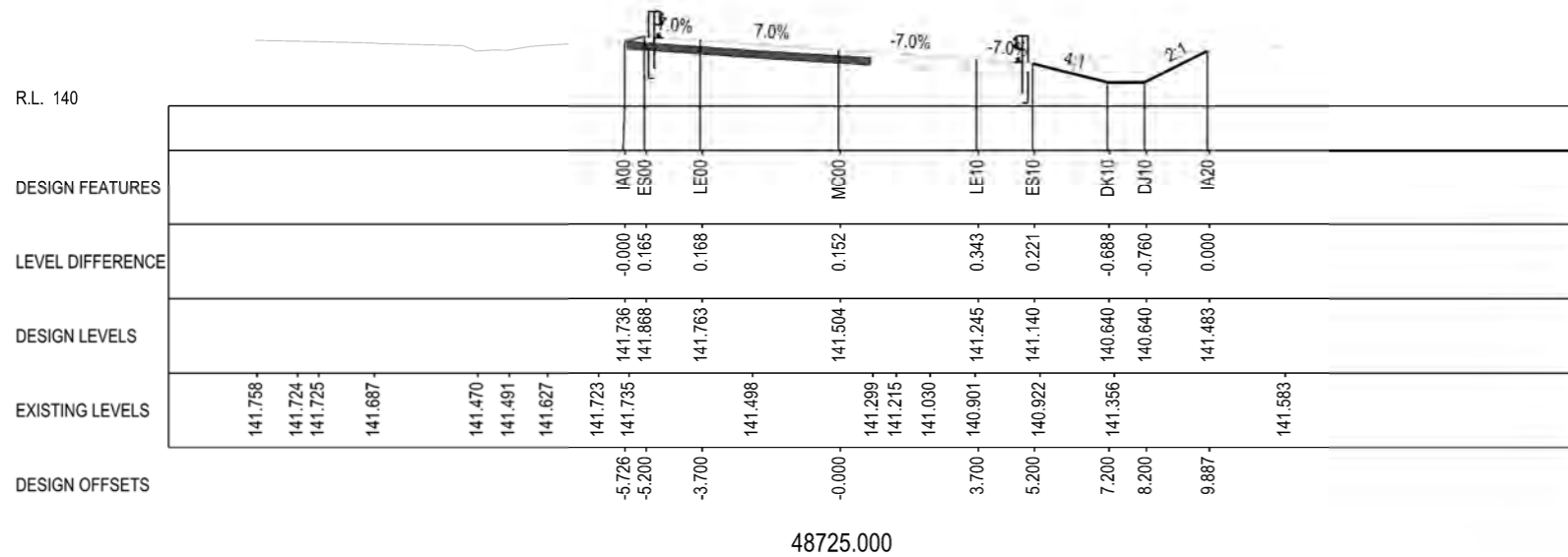
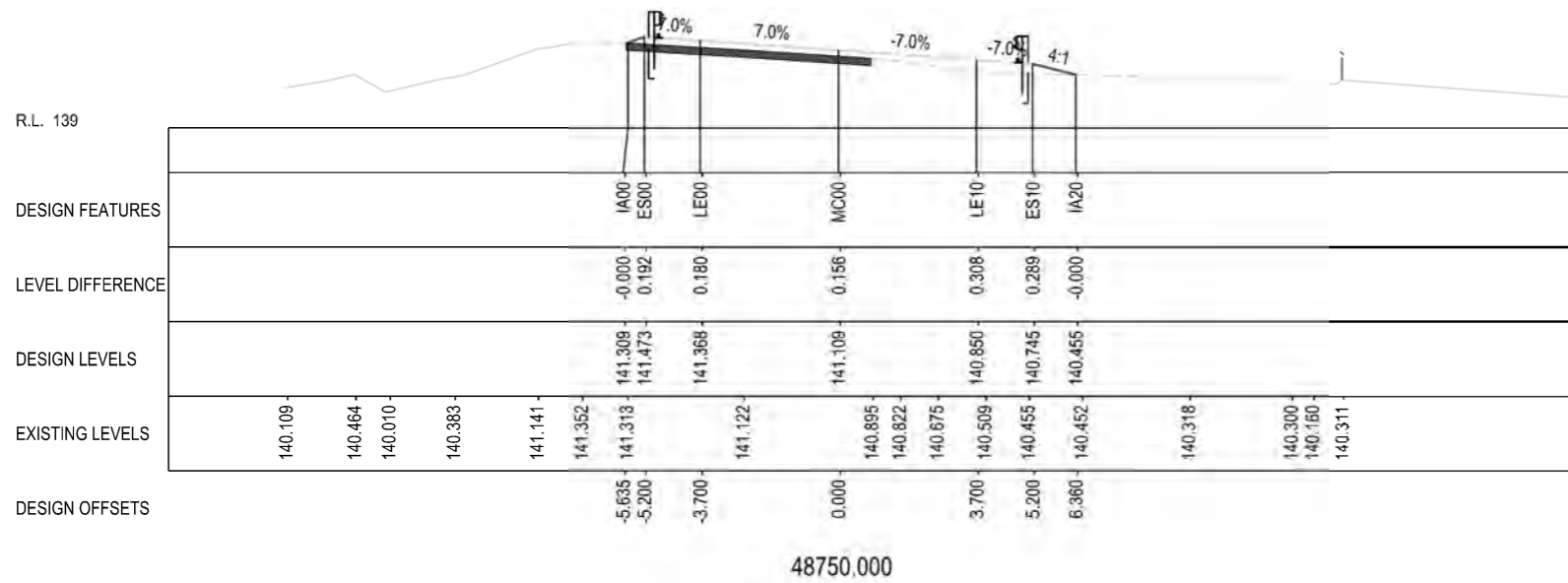


THIS DRAWING MAY BE PREPARED IN COLOUR AND MAY BE INCOMPLETE IF COPIED

50mm ON A3 SIZE ORIGINAL

NOT FOR CONSTRUCTION

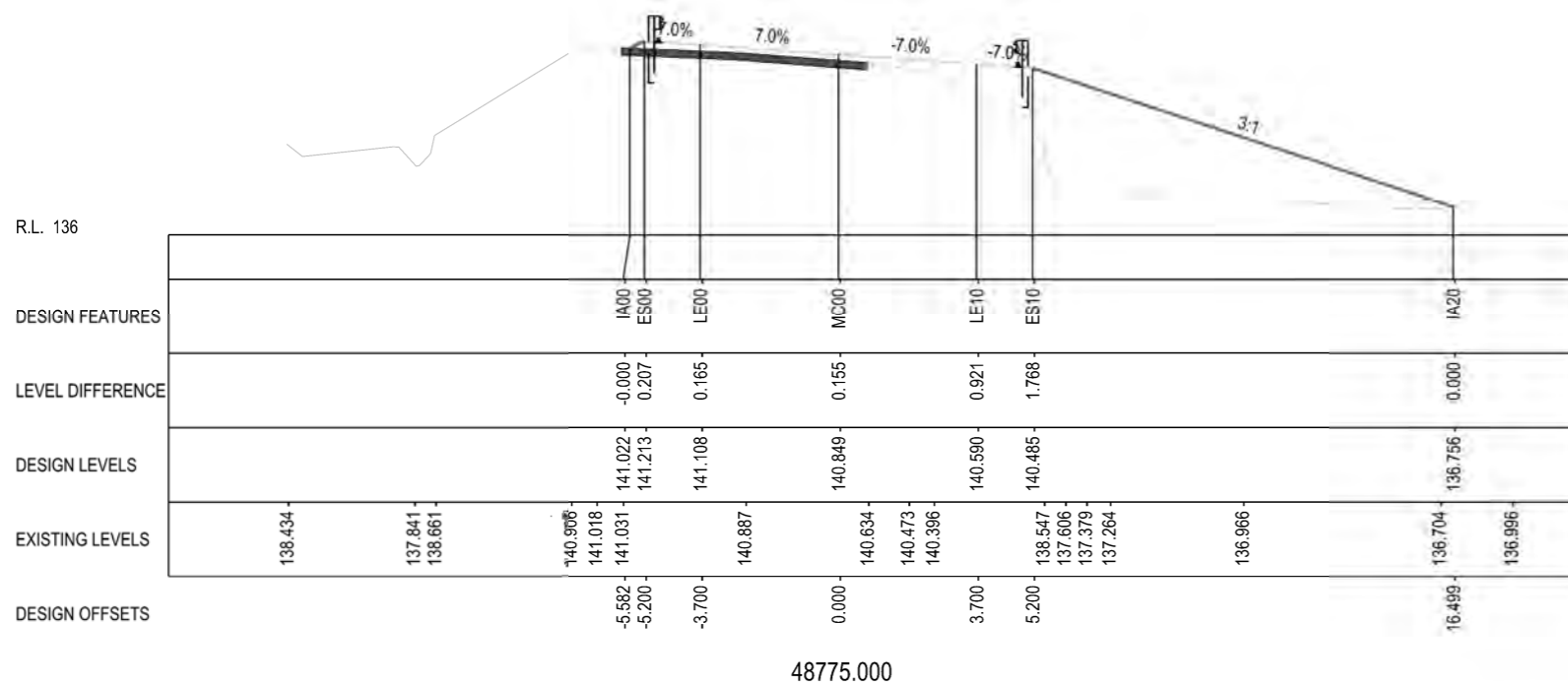
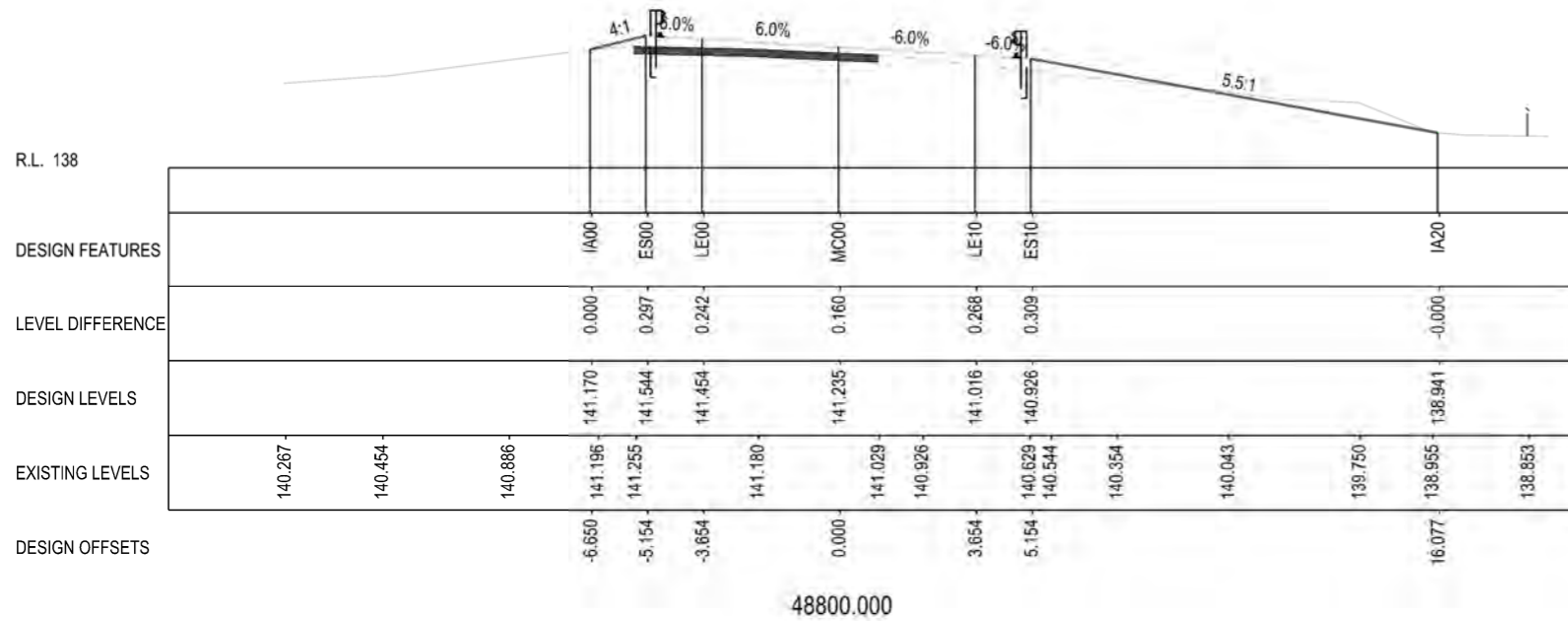
DRAWING FILE LOCATION / NAME C:\Data\Worksheets\N2021081 HW16 Tara and Captains Creek Segment 5470 to 5480\dgn\07-Drawing Production\Plan and Profile\P-PLAN-04-RC.dgn		DESIGN LOT CODE N2021081	DESIGN MODEL FILE(S) USED FOR DOCUMENTATION OF THIS DRAWING N2021081 HW16 TARA AND CAPTAINS CREEK DETAIL DESIGN MODEL.txt	PLOT DATE / TIME 26/07/2023 1:45:36 AM	PLOT BY USER: rowlesm	CLIENT Transport for NSW	KYOGLE COUNCIL 16 - BRUXNER HIGHWAY PAVEMENT REHABILITATION AND WIDENING SEGMENT 5470 TO 5480 CROSS SECTION CROSS SECTION - HW16 - BRUXNER HIGHWAY - MC00 - CH.48675 TO CH.48700	A3								
EXTERNAL REFERENCE FILES	REV 01	DATE DD-MM-YY	AMENDMENT / REVISION DESCRIPTION ISSUED FOR XXXXX	WVR No. XX	APPROVAL XXX	SCALES ON A3 SIZE DRAWING 0 2 4 6 8 SCALE 1:200m	DRAWINGS / DESIGN PREPARED BY	TITLE DRAWN M. ROWLES DRG CHECK D. JOHNSON DESIGN M. ROWLES DESIGN CHECK D. JOHNSON DESIGN MNGR D. JOHNSON PROJECT MNGR R. GERSEKOWSKI	NAME M. ROWLES D. JOHNSON M. ROWLES D. JOHNSON D. JOHNSON R. GERSEKOWSKI	DATE XX.XX.XX XX.XX.XX XX.XX.XX XX.XX.XX XX.XX.XX XX.XX.XX	PREPARED FOR REGIONAL MAINTENANCE PROJECT MANAGEMENT NORTHERN REGIONAL MAINTENANCE DELIVERY	RMS REGISTRATION No. DS2022/000064	ISSUE STATUS DETAIL DESIGN	EDMS No. qA6248429	SHEET No. RC-0013	ISSUE A



NOT FOR CONSTRUCTION

THIS DRAWING MAY BE PREPARED IN COLOUR AND MAY BE INCOMPLETE IF COPIED

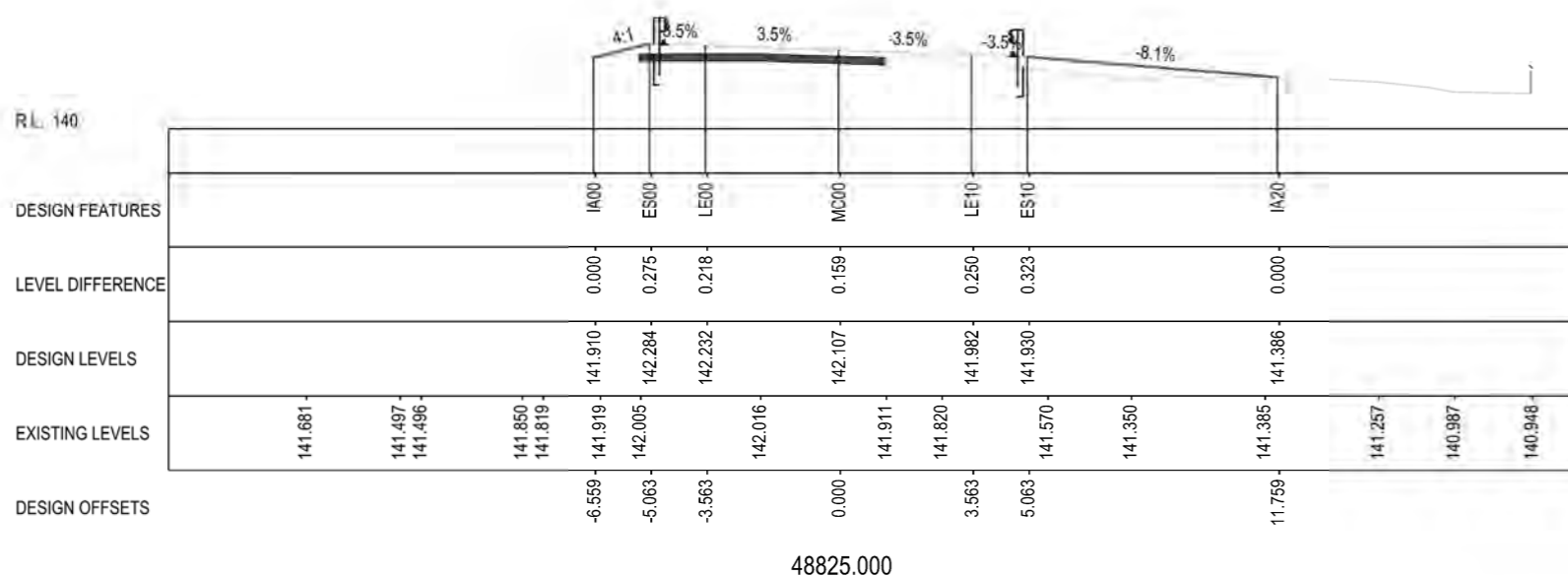
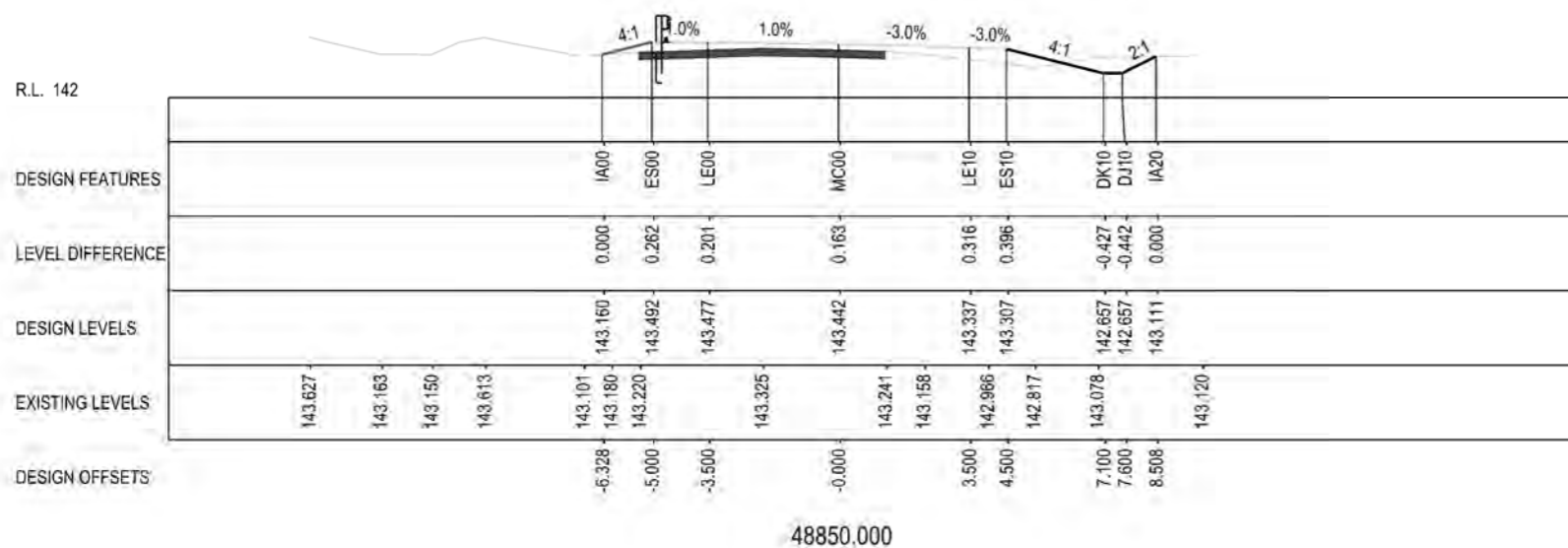
DRAWING FILE LOCATION / NAME C:\Data\Worksets\N2021081 HW16 Tara and Captains Creek Segment 5470 to 5480\dgn\07-Drawing Production\Plan and Profile\P-PLAN-04-RC.dgn		DESIGN LOT CODE N2021081	DESIGN MODEL FILE(S) USED FOR DOCUMENTATION OF THIS DRAWING N2021081 HW16 TARA AND CAPTAINS CREEK DETAIL DESIGN MODEL.txt		PLOT DATE / TIME 26/07/2023 1:45:44 AM	PLOT BY USER: rowlesm	CLIENT Transport for NSW	KYOGLE COUNCIL 16 - BRUXNER HIGHWAY PAVEMENT REHABILITATION AND WIDENING SEGMENT 5470 TO 5480 CROSS SECTION CROSS SECTION - HW16 - BRUXNER HIGHWAY - MC00 - CH.48725 TO CH.48750	A3
EXTERNAL REFERENCE FILES	REV 01	DATE DD-MM-YY	AMENDMENT / REVISION DESCRIPTION ISSUED FOR XXXXX	WVR No. XX	APPROVAL XXX	SCALES ON A3 SIZE DRAWING 0 2 4 6 8 SCALE 1:200m	DRAWINGS / DESIGN PREPARED BY	PREPARED FOR REGIONAL MAINTENANCE PROJECT MANAGEMENT NORTHERN REGIONAL MAINTENANCE DELIVERY	RMS REGISTRATION No. DS2022/000064
				CO-ORDINATE SYSTEM MGA ZONE 56 (GDA2020)		HEIGHT DATUM AHD		ISSUE STATUS DETAIL DESIGN	EDMS No. qA6248429
							SHEET No. RC-0014		ISSUE A



THIS DRAWING MAY BE PREPARED IN COLOUR AND MAY BE INCOMPLETE IF COPIED

NOT FOR CONSTRUCTION

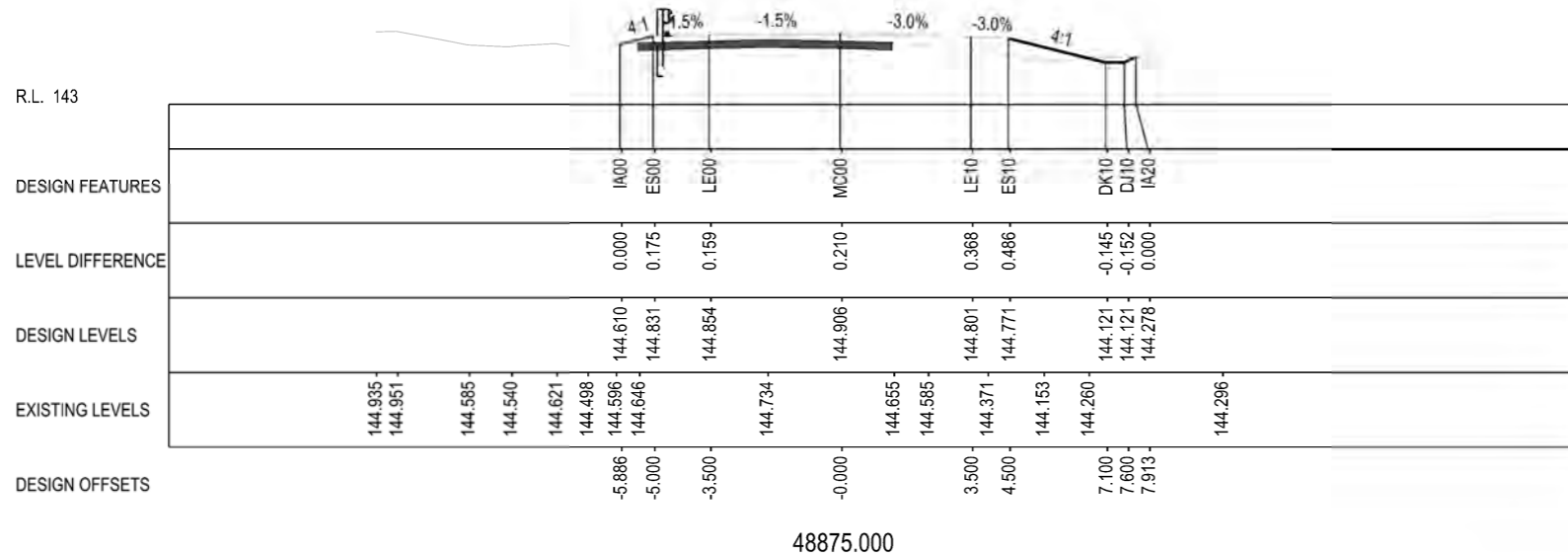
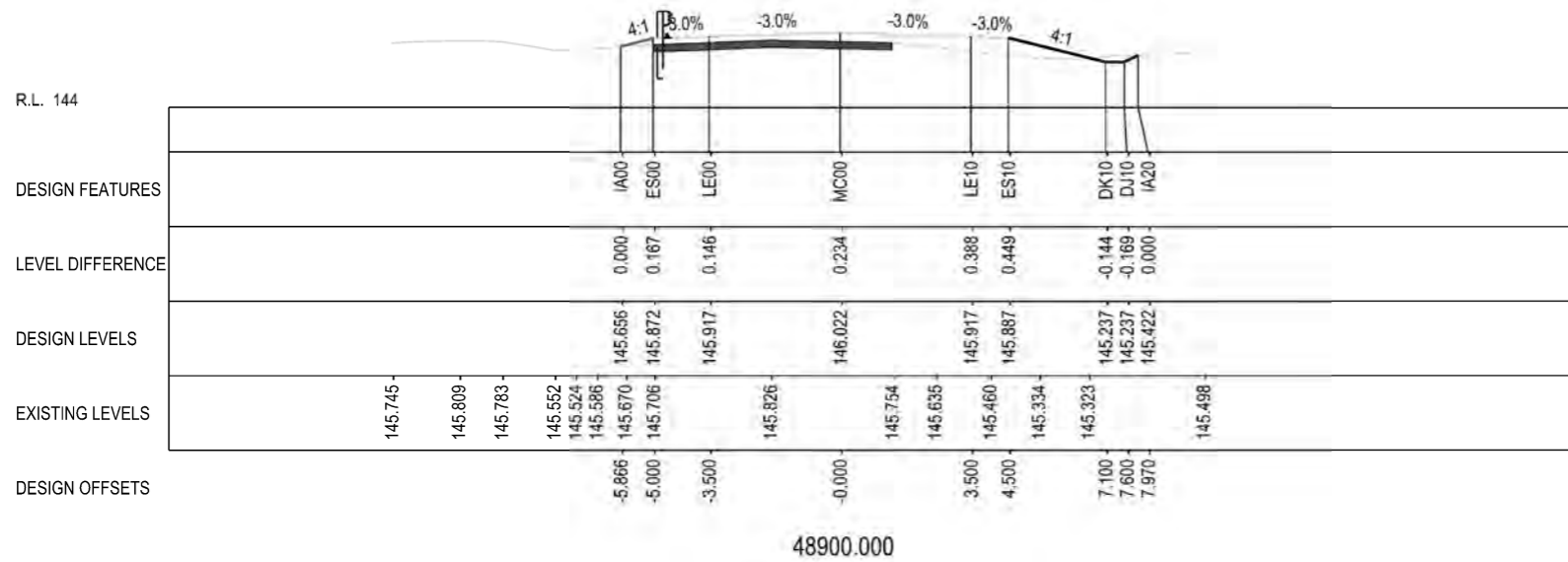
DRAWING FILE LOCATION / NAME C:\Data\Worksets\N2021081 HW16 Tara and Captains Creek Segment 5470 to 5480\dgn\07-Drawing Production\Plan and Profile\P-PLAN-04-RC.dgn		DESIGN LOT CODE N2021081	DESIGN MODEL FILE(S) USED FOR DOCUMENTATION OF THIS DRAWING N2021081 HW16 TARA AND CAPTAINS CREEK DETAIL DESIGN MODEL.txt	PLOT DATE / TIME 26/07/2023 1:45:51 AM	PLOT BY USER: rowlesm	CLIENT Transport for NSW	KYOGLE COUNCIL 16 - BRUXNER HIGHWAY PAVEMENT REHABILITATION AND WIDENING SEGMENT 5470 TO 5480 CROSS SECTION CROSS SECTION - HW16 - BRUXNER HIGHWAY - MC00 - CH.48775 TO CH.48800	A3
EXTERNAL REFERENCE FILES	REV 01	DATE DD-MM-YY	AMENDMENT / REVISION DESCRIPTION ISSUED FOR XXXXX	WVR No. XX	APPROVAL XXX	SCALES ON A3 SIZE DRAWING 0 2 4 6 8 SCALE 1:200m	DRAWINGS / DESIGN PREPARED BY	TITLE DRAWN M. ROWLES DATE XX.XX.XX
						CO-ORDINATE SYSTEM MGA ZONE 56 (GDA2020)	HEIGHT DATUM AHD	DESIGN M. ROWLES DATE XX.XX.XX
						DESIGN CHECK D. JOHNSON DATE XX.XX.XX	DESIGN MNGR D. JOHNSON DATE XX.XX.XX	PROJECT MNGR R. GERSEKOWSKI DATE XX.XX.XX
						PREPARED FOR REGIONAL MAINTENANCE PROJECT MANAGEMENT NORTHERN REGIONAL MAINTENANCE DELIVERY	RMS REGISTRATION No. DS2022/000064	PART 1
						ISSUE STATUS DETAIL DESIGN	EDMS No. qA6248429	SHEET No. RC-0015 ISSUE A



NOT FOR CONSTRUCTION

THIS DRAWING MAY BE PREPARED IN COLOUR AND MAY BE INCOMPLETE IF COPIED

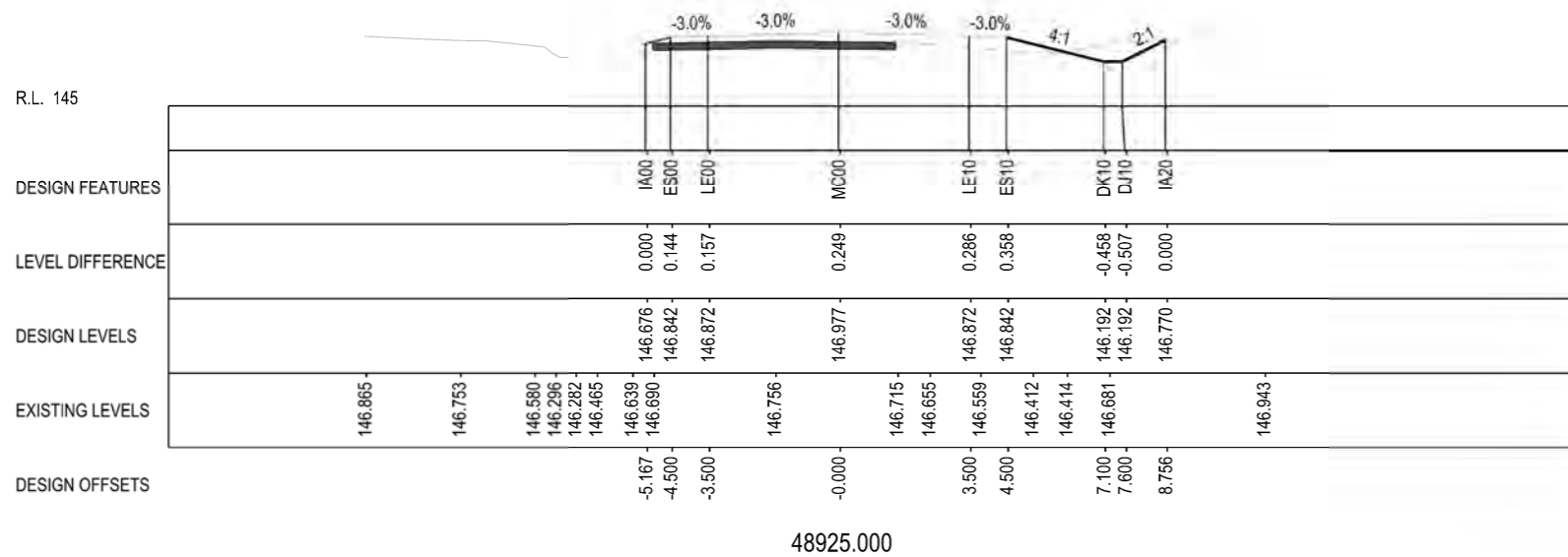
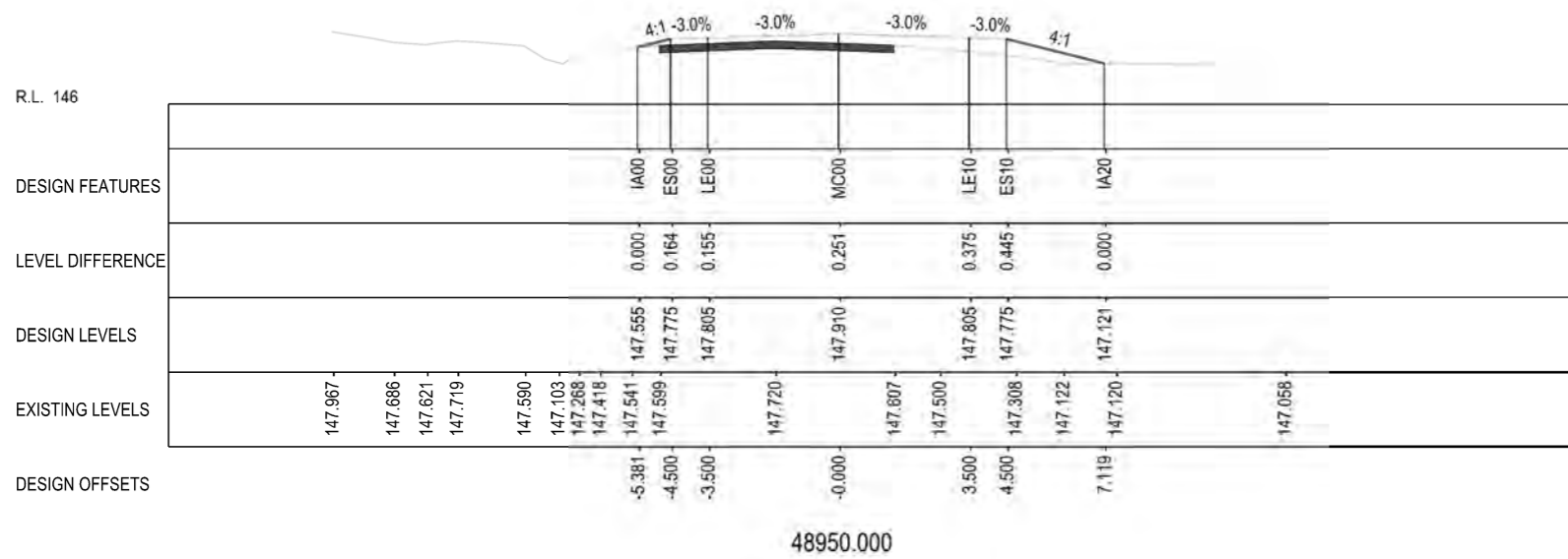
DRAWING FILE LOCATION / NAME C:\Data\Workssets\N2021081 HW16 Tara and Captains Creek Segment 5470 to 5480\dgn\07-Drawing Production\Plan and Profile\P-PLAN-04-RC.dgn			DESIGN LOT CODE N2021081	DESIGN MODEL FILE(S) USED FOR DOCUMENTATION OF THIS DRAWING N2021081 HW16 TARA AND CAPTAINS CREEK DETAIL DESIGN MODEL.txt	PLOT DATE / TIME 26/07/2023 1:45:59 AM	PLOT BY USER: rowlesm	CLIENT Transport for NSW	KYOGLE COUNCIL 16 - BRUXNER HIGHWAY PAVEMENT REHABILITATION AND WIDENING SEGMENT 5470 TO 5480 CROSS SECTION CROSS SECTION - HW16 - BRUXNER HIGHWAY - MC00 - CH.48825 TO CH.48850	A3							
EXTERNAL REFERENCE FILES	REV 01	DATE DD-MM-YY	AMENDMENT / REVISION DESCRIPTION ISSUED FOR XXXXX	WVR No. XX	APPROVAL XXX	SCALES ON A3 SIZE DRAWING 0 2 4 6 8 SCALE 1:200m	DRAWINGS / DESIGN PREPARED BY	TITLE DRAWN M. ROWLES DRG CHECK D. JOHNSON DESIGN M. ROWLES DESIGN CHECK D. JOHNSON DESIGN MNGR D. JOHNSON PROJECT MNGR R. GERSEKOWSKI	NAME M. ROWLES D. JOHNSON M. ROWLES D. JOHNSON D. JOHNSON R. GERSEKOWSKI	DATE XX.XX.XX XX.XX.XX XX.XX.XX XX.XX.XX XX.XX.XX XX.XX.XX	PREPARED FOR REGIONAL MAINTENANCE PROJECT MANAGEMENT NORTHERN REGIONAL MAINTENANCE DELIVERY	RMS REGISTRATION No. DS2022/000064	ISSUE STATUS DETAIL DESIGN	EDMS No. qA6248429	SHEET No. RC-0016	PART 1 ISSUE A



NOT FOR CONSTRUCTION

THIS DRAWING MAY BE PREPARED IN COLOUR AND MAY BE INCOMPLETE IF COPIED

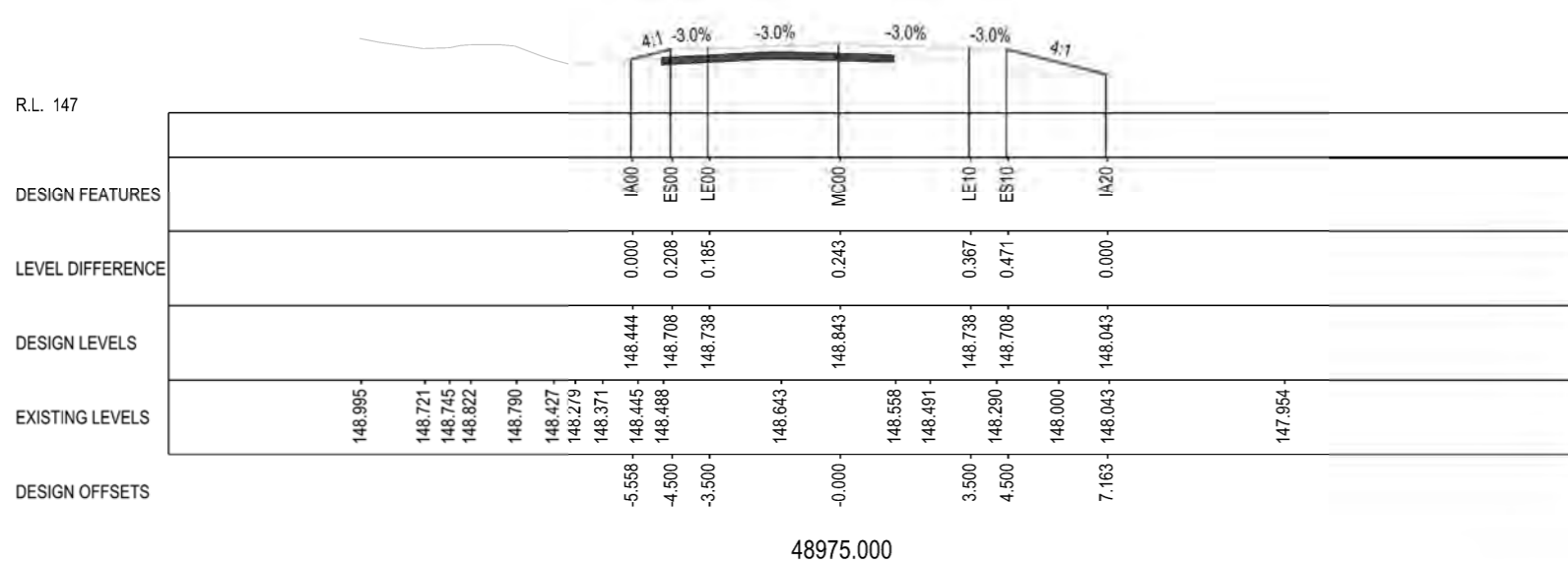
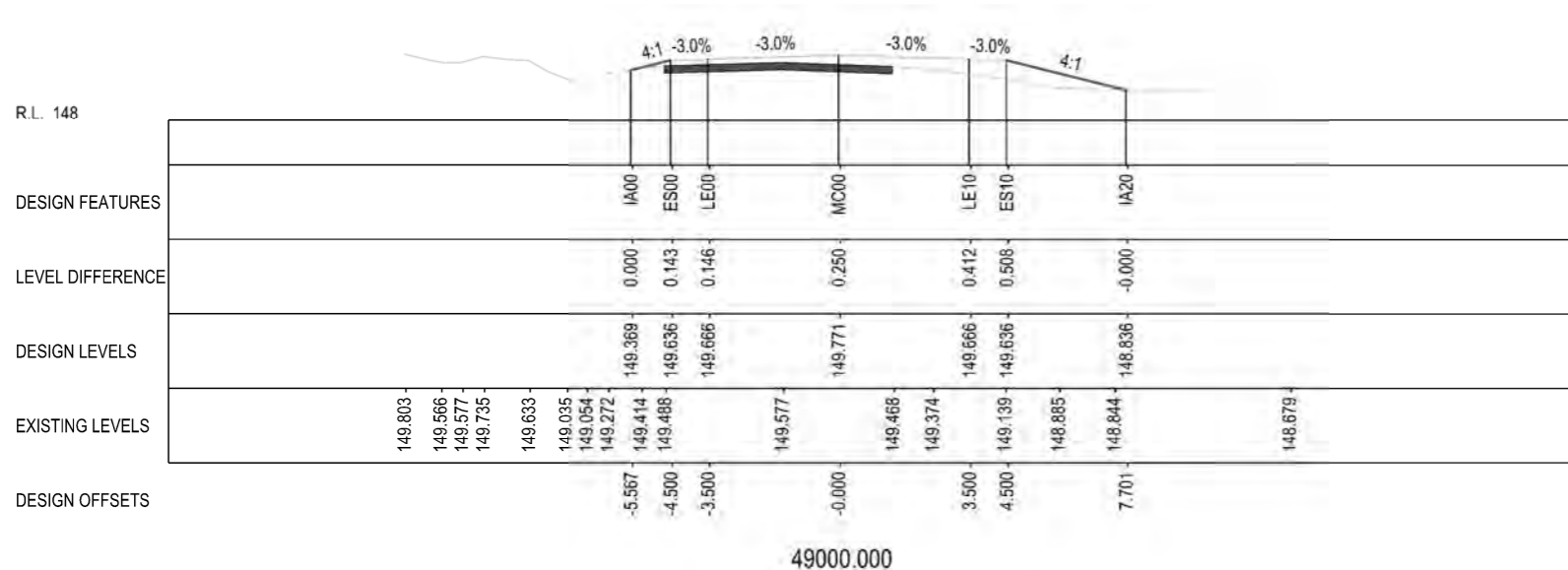
DRAWING FILE LOCATION / NAME C:\Data\Workssets\N2021081 HW16 Tara and Captains Creek Segment 5470 to 5480\dgn\07-Drawing Production\Plan and Profile\P-PLAN-04-RC.dgn		DESIGN LOT CODE N2021081	DESIGN MODEL FILE(S) USED FOR DOCUMENTATION OF THIS DRAWING N2021081 HW16 TARA AND CAPTAINS CREEK DETAIL DESIGN MODEL.txt	PLOT DATE / TIME 26/07/2023 1:46:07 AM	PLOT BY USER: rowlesm	CLIENT Transport for NSW	KYOGLE COUNCIL 16 - BRUXNER HIGHWAY PAVEMENT REHABILITATION AND WIDENING SEGMENT 5470 TO 5480 CROSS SECTION CROSS SECTION - HW16 - BRUXNER HIGHWAY - MC00 - CH.48875 TO CH.48900	A3								
EXTERNAL REFERENCE FILES	REV 01	DATE DD-MM-YY	AMENDMENT / REVISION DESCRIPTION ISSUED FOR XXXXX	WVR No. XX	APPROVAL XXX	SCALES ON A3 SIZE DRAWING 0 2 4 6 8 SCALE 1:200m	DRAWINGS / DESIGN PREPARED BY	TITLE DRAWN M. ROWLES DRG CHECK D. JOHNSON DESIGN M. ROWLES DESIGN CHECK D. JOHNSON DESIGN MNGR D. JOHNSON PROJECT MNGR R. GERSEKOWSKI	NAME M. ROWLES D. JOHNSON M. ROWLES D. JOHNSON D. JOHNSON R. GERSEKOWSKI	DATE XX.XX.XX XX.XX.XX XX.XX.XX XX.XX.XX XX.XX.XX XX.XX.XX	PREPARED FOR REGIONAL MAINTENANCE PROJECT MANAGEMENT NORTHERN REGIONAL MAINTENANCE DELIVERY	RMS REGISTRATION No. DS2022/000064	ISSUE STATUS DETAIL DESIGN	EDMS No. qA6248429	SHEET No. RC-0017	ISSUE A



NOT FOR CONSTRUCTION

THIS DRAWING MAY BE PREPARED IN COLOUR AND MAY BE INCOMPLETE IF COPIED

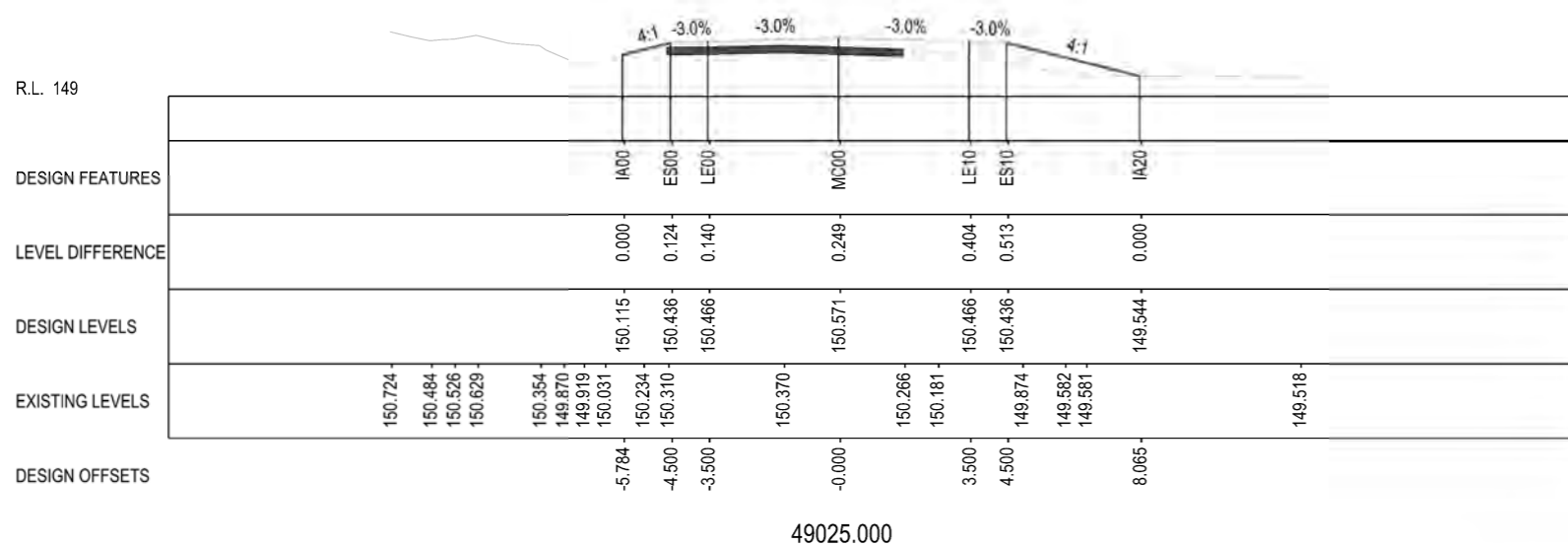
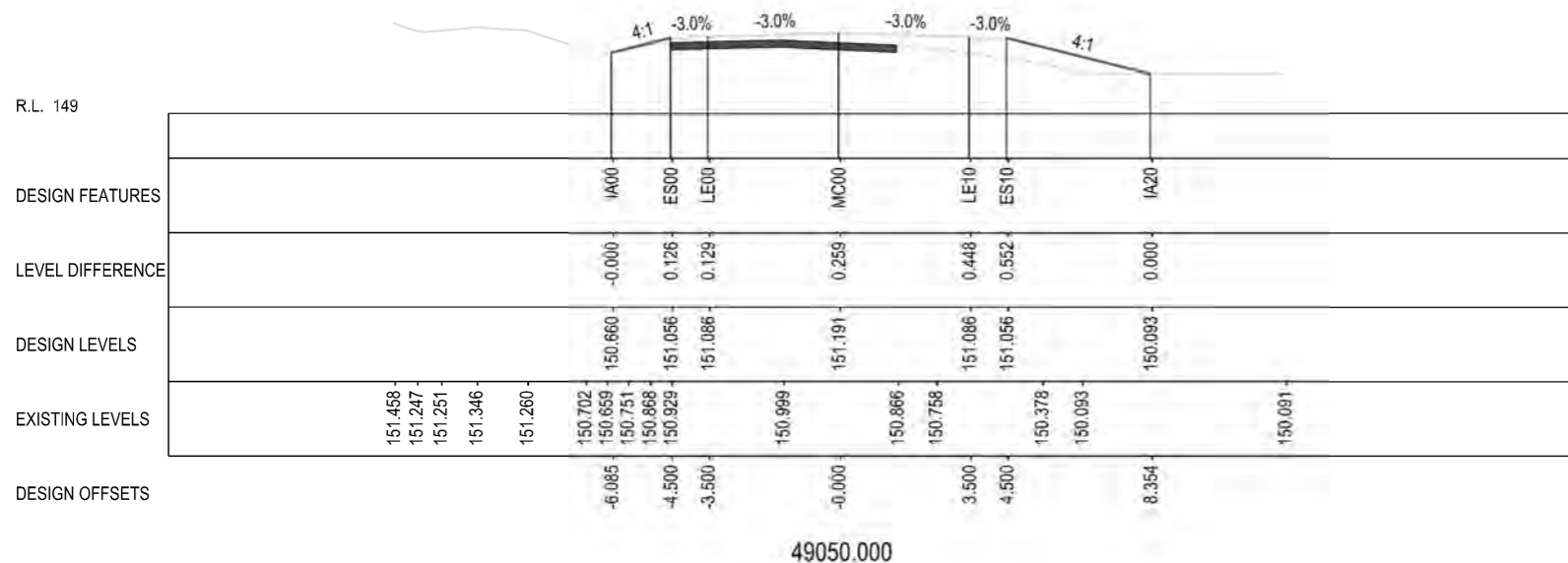
DRAWING FILE LOCATION / NAME C:\Data\Workssets\N2021081 HW16 Tara and Captains Creek Segment 5470 to 5480\dgn\07-Drawing Production\Plan and Profile\P-PLAN-04-RC.dgn			DESIGN LOT CODE N2021081		DESIGN MODEL FILE(S) USED FOR DOCUMENTATION OF THIS DRAWING N2021081 HW16 TARA AND CAPTAINS CREEK DETAIL DESIGN MODEL.txt		PLOT DATE / TIME 26/07/2023 1:46:15 AM		PLOT BY USER: rowlesm		CLIENT Transport for NSW		KYOGLE COUNCIL 16 - BRUXNER HIGHWAY PAVEMENT REHABILITATION AND WIDENING SEGMENT 5470 TO 5480 CROSS SECTION CROSS SECTION - HW16 - BRUXNER HIGHWAY - MC00 - CH.48925 TO CH.48950		A3
EXTERNAL REFERENCE FILES			REV	DATE	AMENDMENT / REVISION DESCRIPTION	WVR No.	APPROVAL	SCALES ON A3 SIZE DRAWING		DRAWINGS / DESIGN PREPARED BY		PREPARED FOR REGIONAL MAINTENANCE PROJECT MANAGEMENT NORTHERN REGIONAL MAINTENANCE DELIVERY		RMS REGISTRATION No. DS2022/000064	
			01	DD-MM-YY	ISSUED FOR XXXXX	XX	XXX	SCALE 1:200m				REGIONAL MAINTENANCE PROJECT MANAGEMENT NORTHERN REGIONAL MAINTENANCE DELIVERY		SHEET No. RC-0018 ISSUE A	
						CO-ORDINATE SYSTEM MGA ZONE 56 (GDA2020)		HEIGHT DATUM AHD				ISSUE STATUS DETAIL DESIGN		EDMS No. qA6248429	



NOT FOR CONSTRUCTION

THIS DRAWING MAY BE PREPARED IN COLOUR AND MAY BE INCOMPLETE IF COPIED

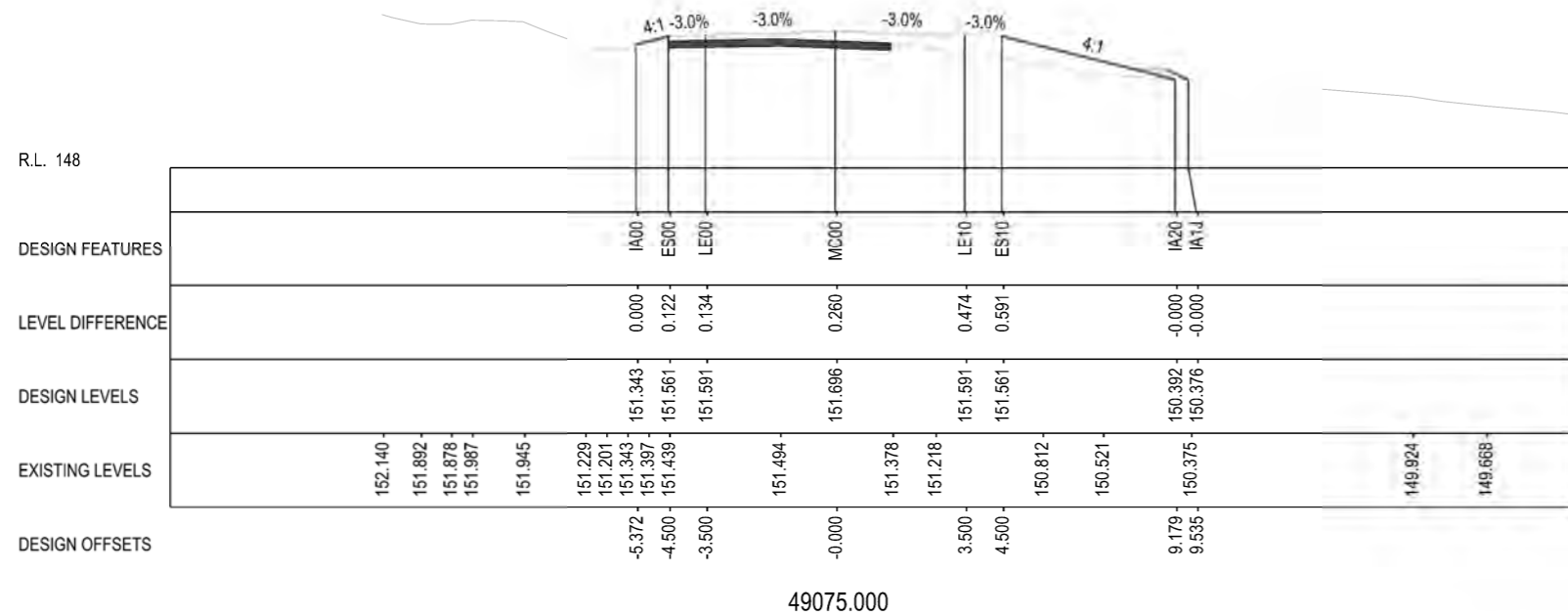
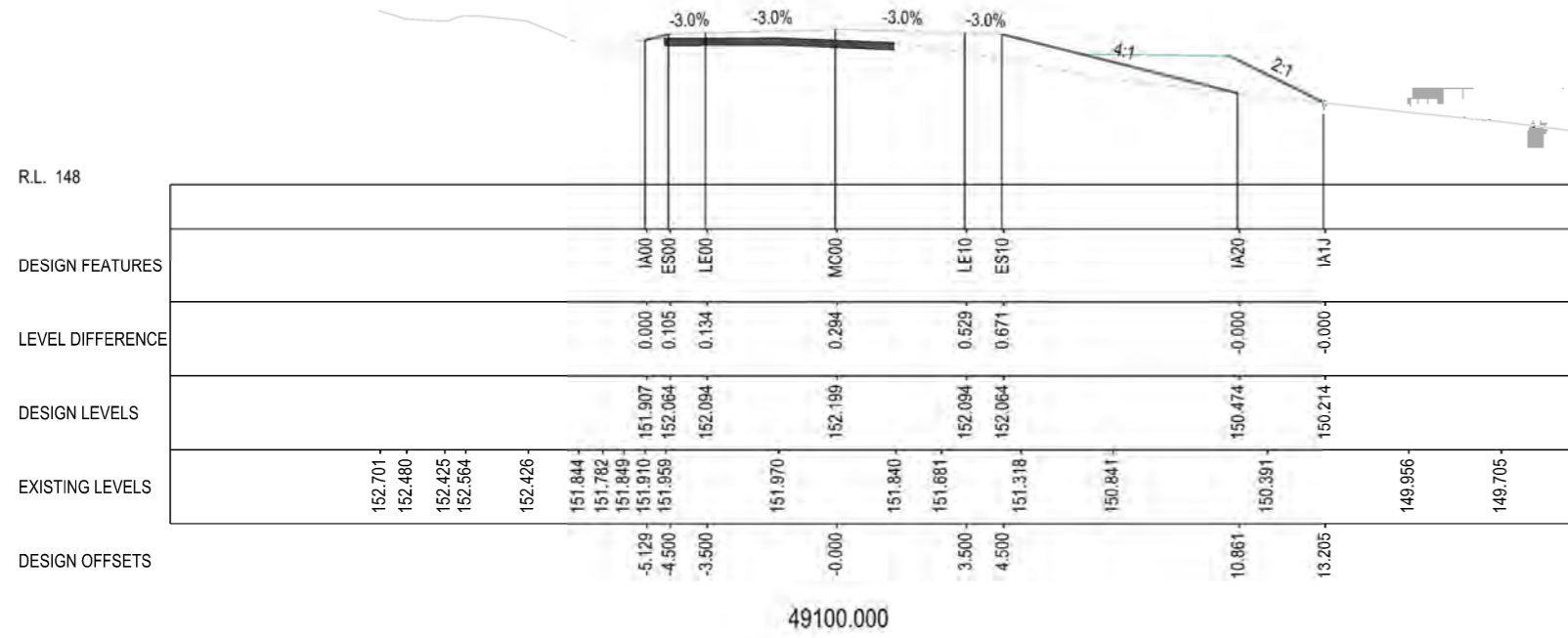
DRAWING FILE LOCATION / NAME C:\Data\Workssets\N2021081 HW16 Tara and Captains Creek Segment 5470 to 5480\dgn\07-Drawing Production\Plan and Profile\P-PLAN-04-RC.dgn		DESIGN LOT CODE N2021081	DESIGN MODEL FILE(S) USED FOR DOCUMENTATION OF THIS DRAWING N2021081 HW16 TARA AND CAPTAINS CREEK DETAIL DESIGN MODEL.txt	PLOT DATE / TIME 26/07/2023 1:46:22 AM	PLOT BY USER: rowlesm	CLIENT Transport for NSW	KYOGLE COUNCIL 16 - BRUXNER HIGHWAY PAVEMENT REHABILITATION AND WIDENING SEGMENT 5470 TO 5480 CROSS SECTION CROSS SECTION - HW16 - BRUXNER HIGHWAY - MC00 - CH.48975 TO CH.49000	A3						
EXTERNAL REFERENCE FILES	REV 01	DATE DD-MM-YY	AMENDMENT / REVISION DESCRIPTION ISSUED FOR XXXXX	WVR No. XX	APPROVAL XXX	SCALES ON A3 SIZE DRAWING 0 2 4 6 8 SCALE 1:200m	DRAWINGS / DESIGN PREPARED BY	TITLE DRAWN DRG CHECK DESIGN DESIGN CHECK DESIGN MNGR PROJECT MNGR	NAME M. ROWLES D. JOHNSON M. ROWLES D. JOHNSON D. JOHNSON R. GERSEKOWSKI	DATE XX.XX.XX XX.XX.XX XX.XX.XX XX.XX.XX XX.XX.XX XX.XX.XX	PREPARED FOR REGIONAL MAINTENANCE PROJECT MANAGEMENT NORTHERN REGIONAL MAINTENANCE DELIVERY	RMS REGISTRATION No. DS2022/000064	PART 1	ISSUE A
CO-ORDINATE SYSTEM MGA ZONE 56 (GDA2020)				HEIGHT DATUM AHD				ISSUE STATUS DETAIL DESIGN				EDMS No. qA6248429	SHEET No. RC-0019	ISSUE A



NOT FOR CONSTRUCTION

THIS DRAWING MAY BE PREPARED IN COLOUR AND MAY BE INCOMPLETE IF COPIED

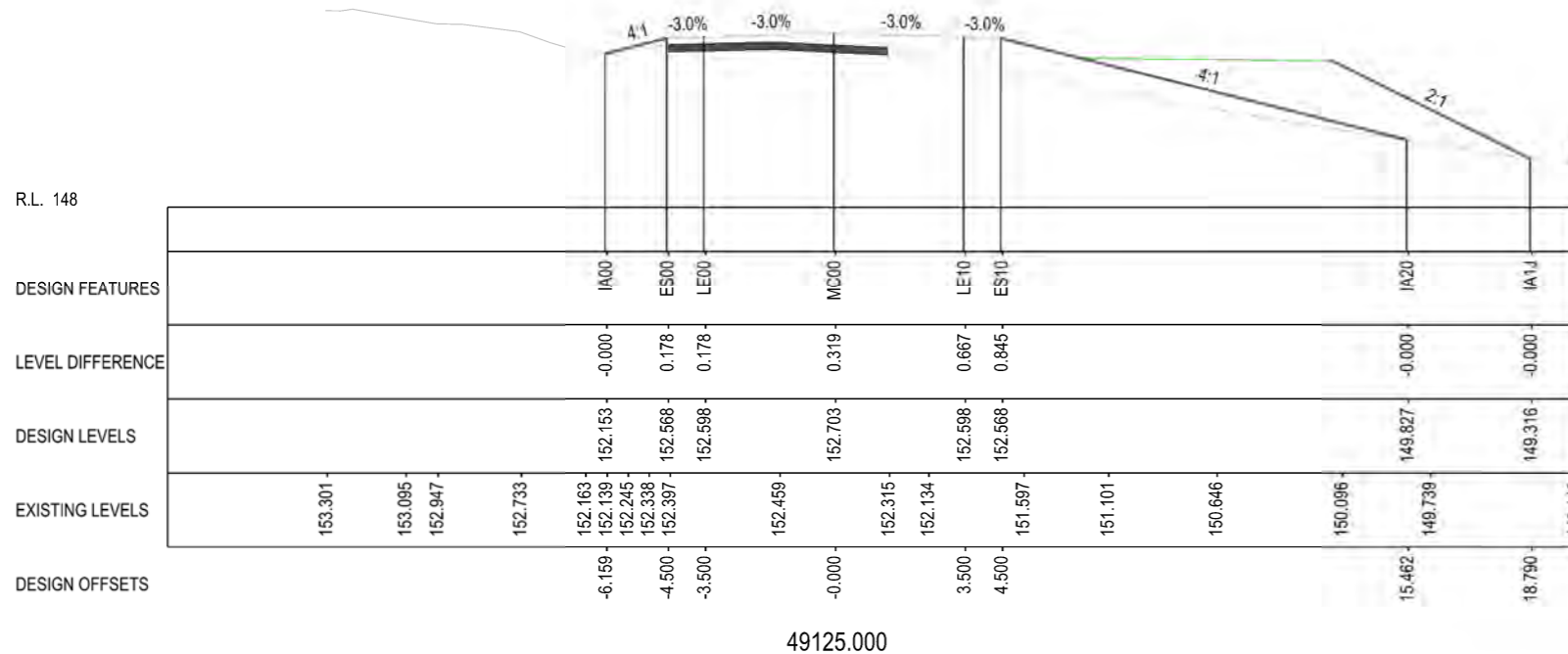
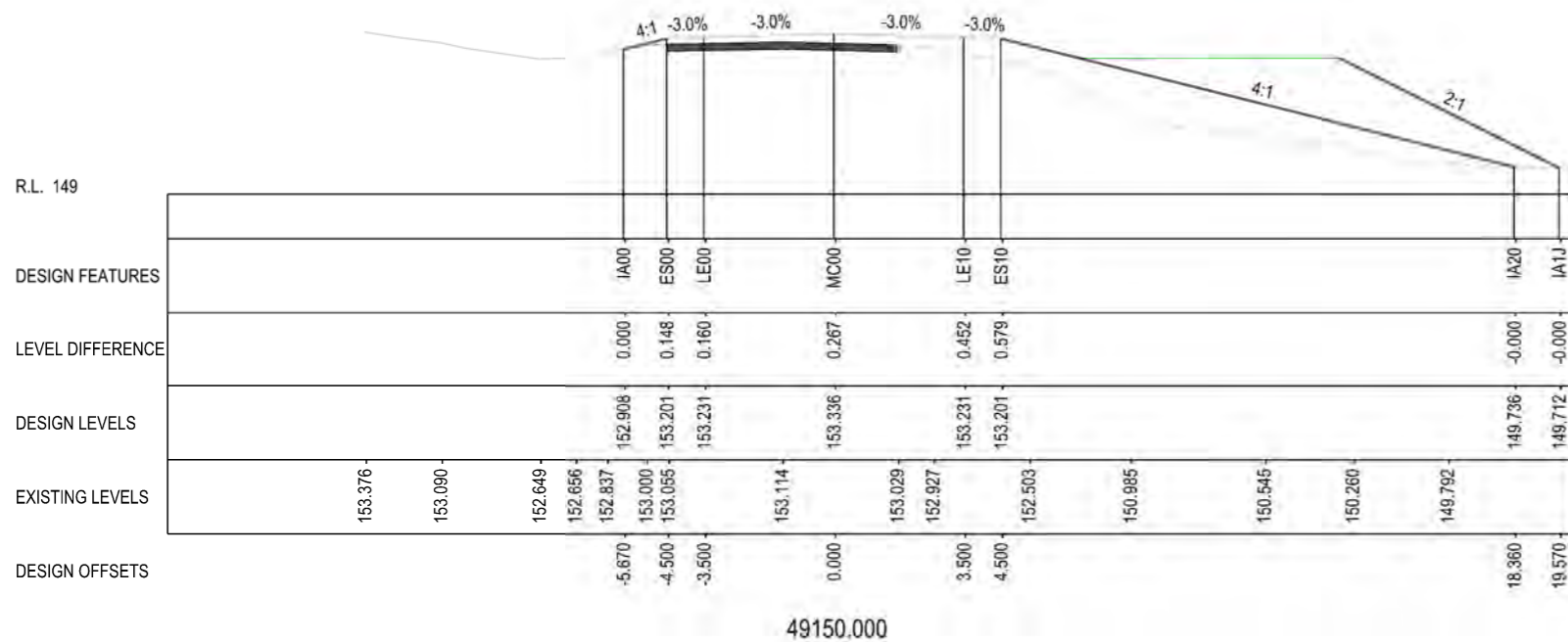
DRAWING FILE LOCATION / NAME C:\Data\Workssets\N2021081 HW16 Tara and Captains Creek Segment 5470 to 5480\dgn\07-Drawing Production\Plan and Profile\P-PLAN-04-RC.dgn		DESIGN LOT CODE N2021081	DESIGN MODEL FILE(S) USED FOR DOCUMENTATION OF THIS DRAWING N2021081 HW16 TARA AND CAPTAINS CREEK DETAIL DESIGN MODEL.txt	PLOT DATE / TIME 26/07/2023 1:46:30 AM	PLOT BY USER: rowlesm	CLIENT Transport for NSW	KYOGLE COUNCIL 16 - BRUXNER HIGHWAY PAVEMENT REHABILITATION AND WIDENING SEGMENT 5470 TO 5480 CROSS SECTION CROSS SECTION - HW16 - BRUXNER HIGHWAY - MC00 - CH.49025 TO CH.49050	A3						
EXTERNAL REFERENCE FILES	REV 01	DATE DD-MM-YY	AMENDMENT / REVISION DESCRIPTION ISSUED FOR XXXXX	WVR No. XX	APPROVAL XXX	SCALES ON A3 SIZE DRAWING 0 2 4 6 8 SCALE 1:200m	DRAWINGS / DESIGN PREPARED BY	TITLE DRAWN M. ROWLES XX.XX.XX	NAME D. JOHNSON XX.XX.XX	DATE XX.XX.XX	Transport for NSW	PREPARED FOR REGIONAL MAINTENANCE PROJECT MANAGEMENT NORTHERN REGIONAL MAINTENANCE DELIVERY	RMS REGISTRATION No. DS2022/000064	PART 1
				CO-ORDINATE SYSTEM MGA ZONE 56 (GDA2020)		HEIGHT DATUM AHD		DESIGN CHECK DESIGN MNGR PROJECT MNGR	D. JOHNSON D. JOHNSON R. GERSEKOWSKI	XX.XX.XX XX.XX.XX XX.XX.XX	ISSUE STATUS DETAIL DESIGN	EDMS No. qA6248429	SHEET No. RC-0020	ISSUE A



NOT FOR CONSTRUCTION

THIS DRAWING MAY BE PREPARED IN COLOUR AND MAY BE INCOMPLETE IF COPIED

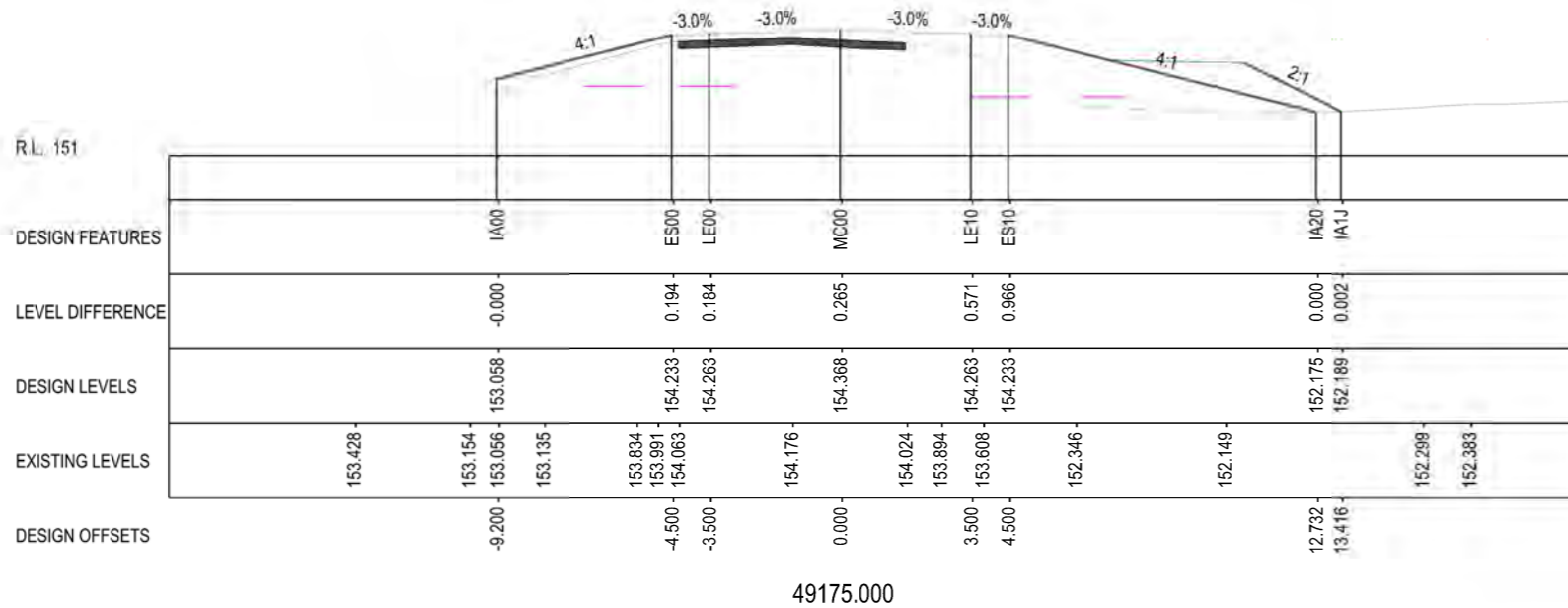
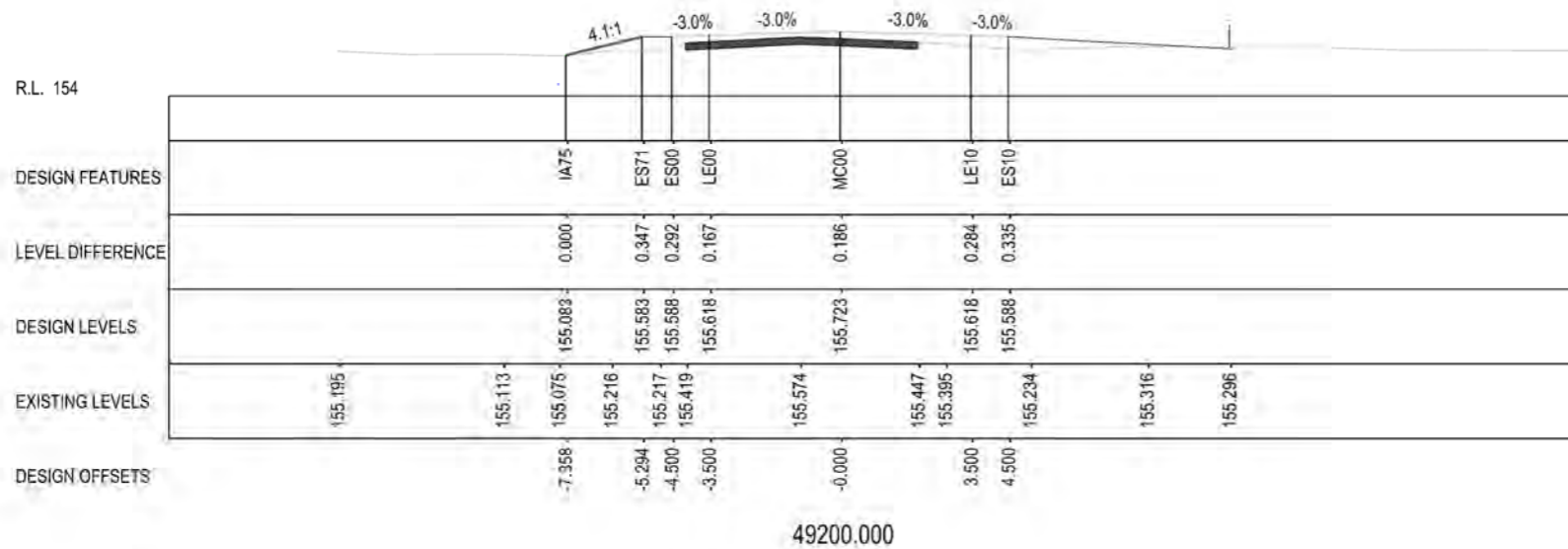
DRAWING FILE LOCATION / NAME C:\Data\Workssets\N2021081 HW16 Tara and Captains Creek Segment 5470 to 5480\dgn\07-Drawing Production\Plan and Profile\P-PLAN-04-RC.dgn		DESIGN LOT CODE N2021081	DESIGN MODEL FILE(S) USED FOR DOCUMENTATION OF THIS DRAWING N2021081 HW16 TARA AND CAPTAINS CREEK DETAIL DESIGN MODEL.txt	PLOT DATE / TIME 26/07/2023 1:46:38 AM	PLOT BY USER: rowlesm	CLIENT Transport for NSW	KYOGLE COUNCIL 16 - BRUXNER HIGHWAY PAVEMENT REHABILITATION AND WIDENING SEGMENT 5470 TO 5480 CROSS SECTION CROSS SECTION - HW16 - BRUXNER HIGHWAY - MC00 - CH.49075 TO CH.49100	A3									
EXTERNAL REFERENCE FILES	REV 01	DATE DD-MM-YY	AMENDMENT / REVISION DESCRIPTION ISSUED FOR XXXXX	WVR No. XX	APPROVAL XXX	SCALES ON A3 SIZE DRAWING 0 2 4 6 8 SCALE 1:200m	DRAWINGS / DESIGN PREPARED BY	TITLE DRAWN DRG CHECK DESIGN DESIGN CHECK DESIGN MNGR PROJECT MNGR	NAME M. ROWLES D. JOHNSON M. ROWLES D. JOHNSON D. JOHNSON R. GERSEKOWSKI	DATE XX.XX.XX XX.XX.XX XX.XX.XX XX.XX.XX XX.XX.XX XX.XX.XX	PREPARED FOR REGIONAL MAINTENANCE PROJECT MANAGEMENT NORTHERN REGIONAL MAINTENANCE DELIVERY	RMS REGISTRATION No. DS2022/000064	ISSUE STATUS DETAIL DESIGN	EDMS No. qA6248429	SHEET No. RC-0021	PART 1	ISSUE A
				CO-ORDINATE SYSTEM MGA ZONE 56 (GDA2020)		HEIGHT DATUM AHD											



THIS DRAWING MAY BE PREPARED IN COLOUR AND MAY BE INCOMPLETE IF COPIED

NOT FOR CONSTRUCTION

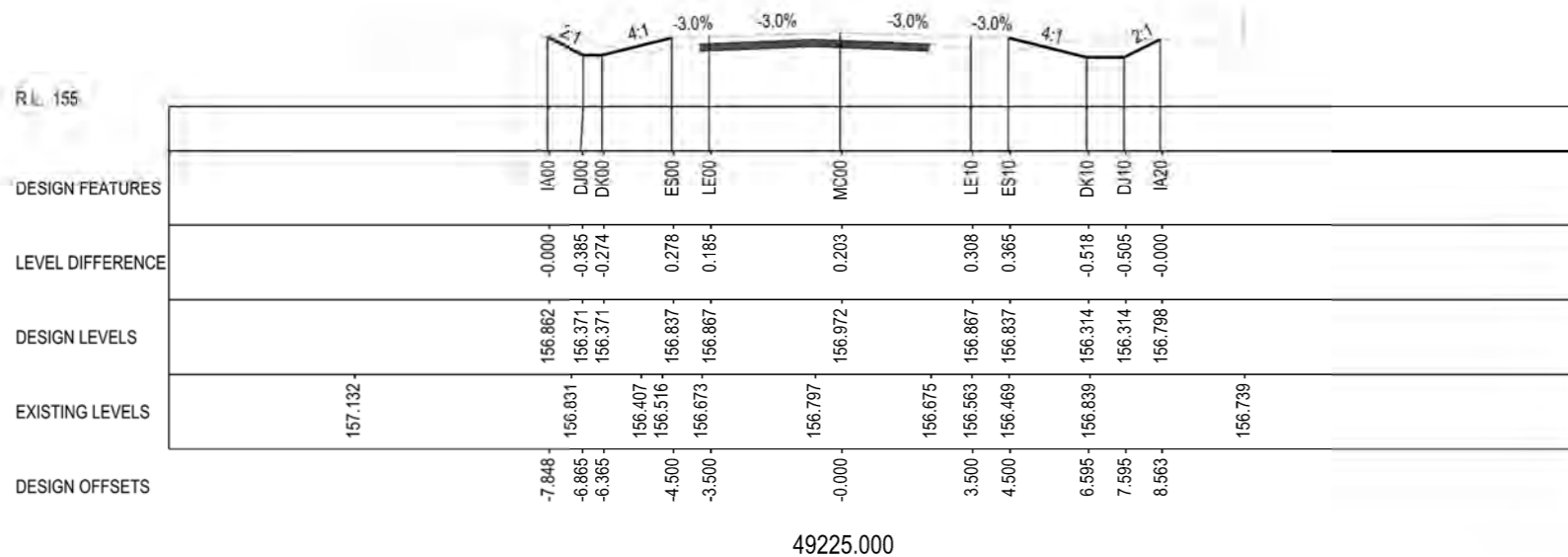
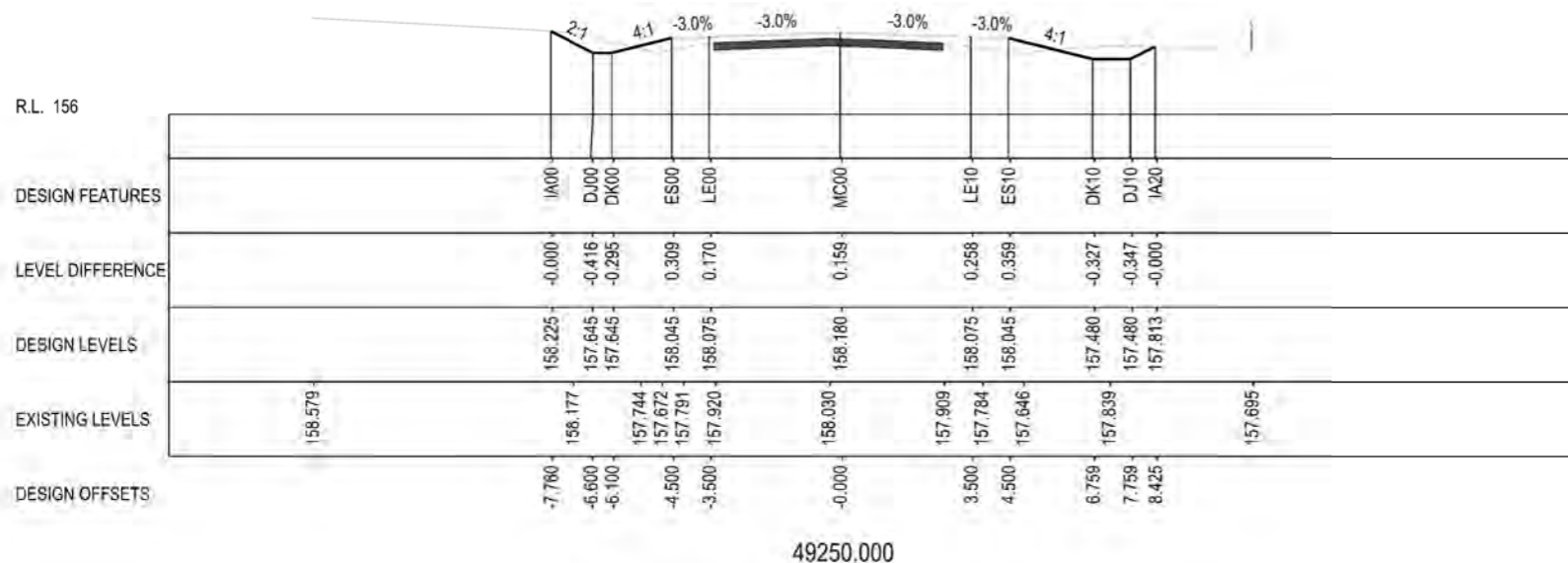
DRAWING FILE LOCATION / NAME C:\Data\Workssets\N2021081 HW16 Tara and Captains Creek Segment 5470 to 5480\dgn\07-Drawing Production\Plan and Profile\P-PLAN-04-RC.dgn		DESIGN LOT CODE N2021081	DESIGN MODEL FILE(S) USED FOR DOCUMENTATION OF THIS DRAWING N2021081 HW16 TARA AND CAPTAINS CREEK DETAIL DESIGN MODEL.txt	PLOT DATE / TIME 26/07/2023 1:46:46 AM	PLOT BY USER: rowlesm	CLIENT Transport for NSW	KYOGLE COUNCIL 16 - BRUXNER HIGHWAY PAVEMENT REHABILITATION AND WIDENING SEGMENT 5470 TO 5480 CROSS SECTION CROSS SECTION - HW16 - BRUXNER HIGHWAY - MC00 - CH.49125 TO CH.49150	A3													
EXTERNAL REFERENCE FILES	REV 01	DATE DD-MM-YY	AMENDMENT / REVISION DESCRIPTION ISSUED FOR XXXXX	WVR No. XX	APPROVAL XXX	SCALES ON A3 SIZE DRAWING 0 2 4 6 8 SCALE 1:200m	DRAWINGS / DESIGN PREPARED BY	TITLE DRAWN M. ROWLES XX.XX.XX	NAME D. JOHNSON XX.XX.XX	DATE XX.XX.XX	DESIGN M. ROWLES XX.XX.XX	DESIGN CHECK D. JOHNSON XX.XX.XX	DESIGN MNGR D. JOHNSON XX.XX.XX	PROJECT MNGR R. GERSEKOWSKI XX.XX.XX	PREPARED FOR REGIONAL MAINTENANCE PROJECT MANAGEMENT NORTHERN REGIONAL MAINTENANCE DELIVERY	RMS REGISTRATION No. DS2022/000064	ISSUE STATUS DETAIL DESIGN	EDMS No. qA6248429	SHEET No. RC-0022	PART 1	ISSUE A
				CO-ORDINATE SYSTEM MGA ZONE 56 (GDA2020)		HEIGHT DATUM AHD															



NOT FOR CONSTRUCTION

THIS DRAWING MAY BE PREPARED IN COLOUR AND MAY BE INCOMPLETE IF COPIED

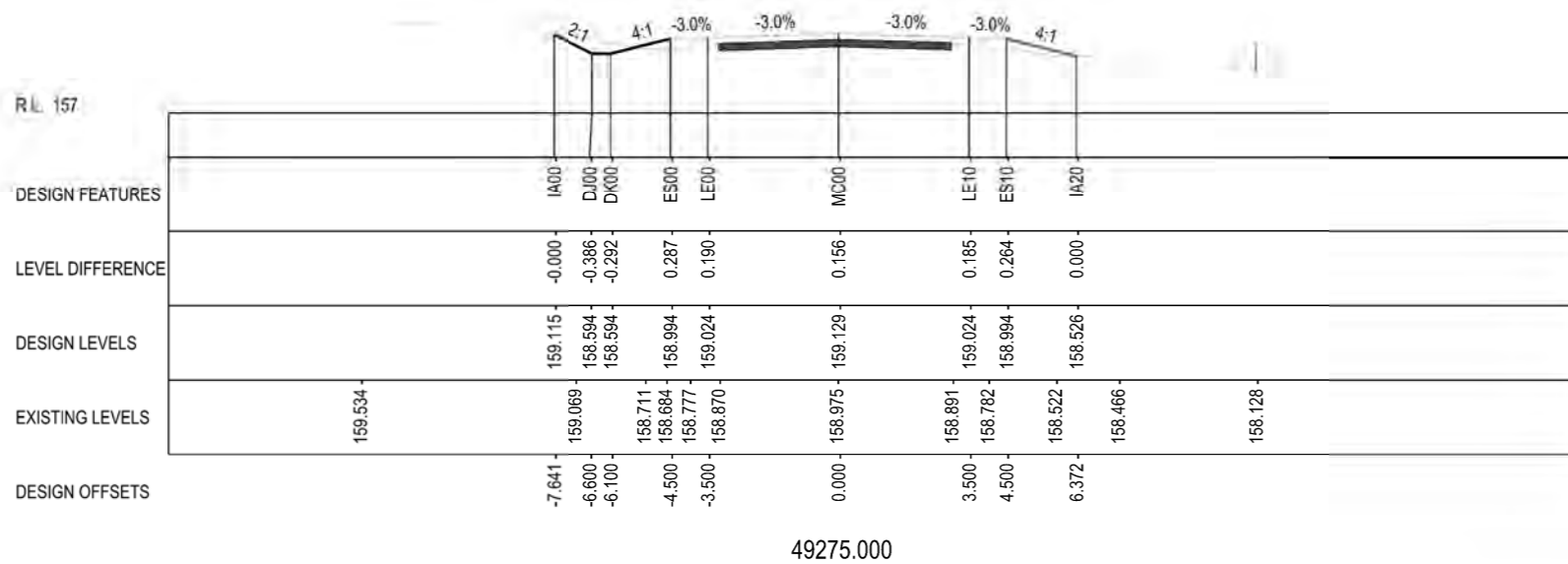
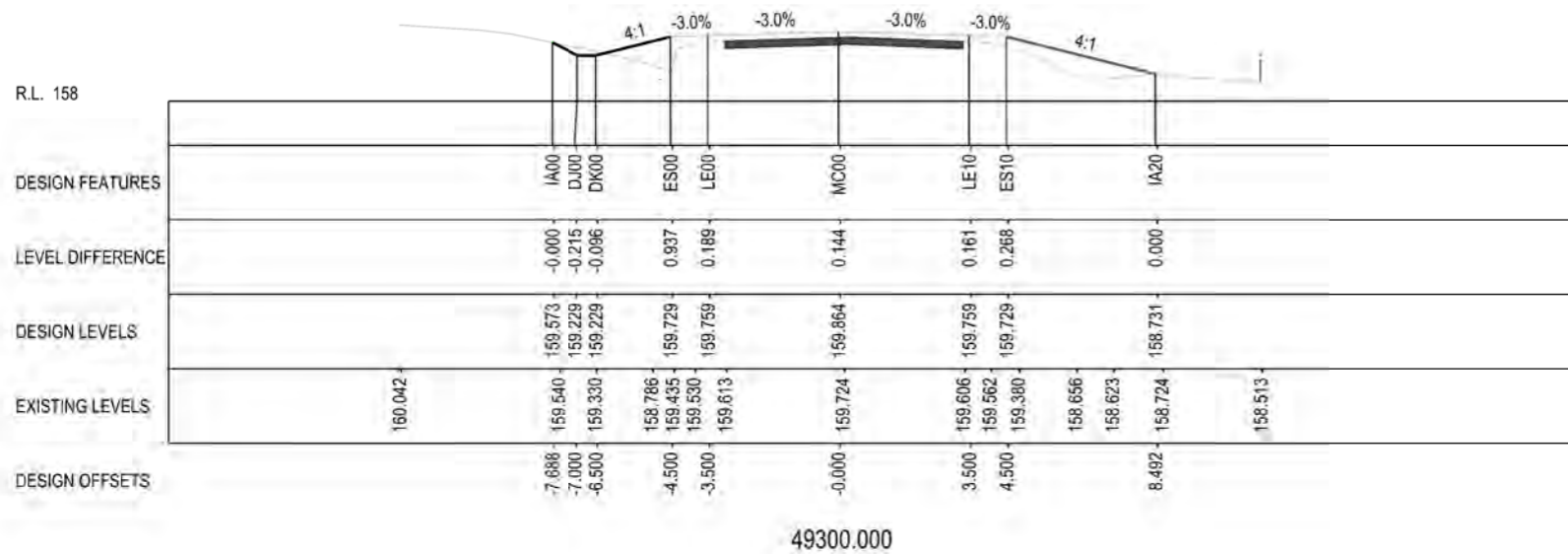
DRAWING FILE LOCATION / NAME C:\Data\Workssets\N2021081 HW16 Tara and Captains Creek Segment 5470 to 5480\dgn\07-Drawing Production\Plan and Profile\P-PLAN-04-RC.dgn		DESIGN LOT CODE N2021081	DESIGN MODEL FILE(S) USED FOR DOCUMENTATION OF THIS DRAWING N2021081 HW16 TARA AND CAPTAINS CREEK DETAIL DESIGN MODEL.txt	PLOT DATE / TIME 26/07/2023 1:46:54 AM	PLOT BY USER: rowlesm	CLIENT Transport for NSW	KYOGLE COUNCIL 16 - BRUXNER HIGHWAY PAVEMENT REHABILITATION AND WIDENING SEGMENT 5470 TO 5480 CROSS SECTION CROSS SECTION - HW16 - BRUXNER HIGHWAY - MC00 - CH.49175 TO CH.49200	A3	
EXTERNAL REFERENCE FILES	REV 01	DATE DD-MM-YY	AMENDMENT / REVISION DESCRIPTION ISSUED FOR XXXXX	WVR No. XX	APPROVAL XXX	SCALES ON A3 SIZE DRAWING 0 2 4 6 8 SCALE 1:200m	DRAWINGS / DESIGN PREPARED BY	TITLE NAME DATE	
								DRAWN M. ROWLES XX.XX.XX	
								DRG CHECK D. JOHNSON XX.XX.XX	
								DESIGN M. ROWLES XX.XX.XX	
								DESIGN CHECK D. JOHNSON XX.XX.XX	
								DESIGN MNGR D. JOHNSON XX.XX.XX	
								PROJECT MNGR R. GERSEKOWSKI XX.XX.XX	
						PREPARED FOR REGIONAL MAINTENANCE PROJECT MANAGEMENT NORTHERN REGIONAL MAINTENANCE DELIVERY	RMS REGISTRATION No. DS2022/000064	PART 1	
						ISSUE STATUS DETAIL DESIGN	EDMS No. qA6248429	SHEET No. RC-0023	ISSUE A



NOT FOR CONSTRUCTION

THIS DRAWING MAY BE PREPARED IN COLOUR AND MAY BE INCOMPLETE IF COPIED

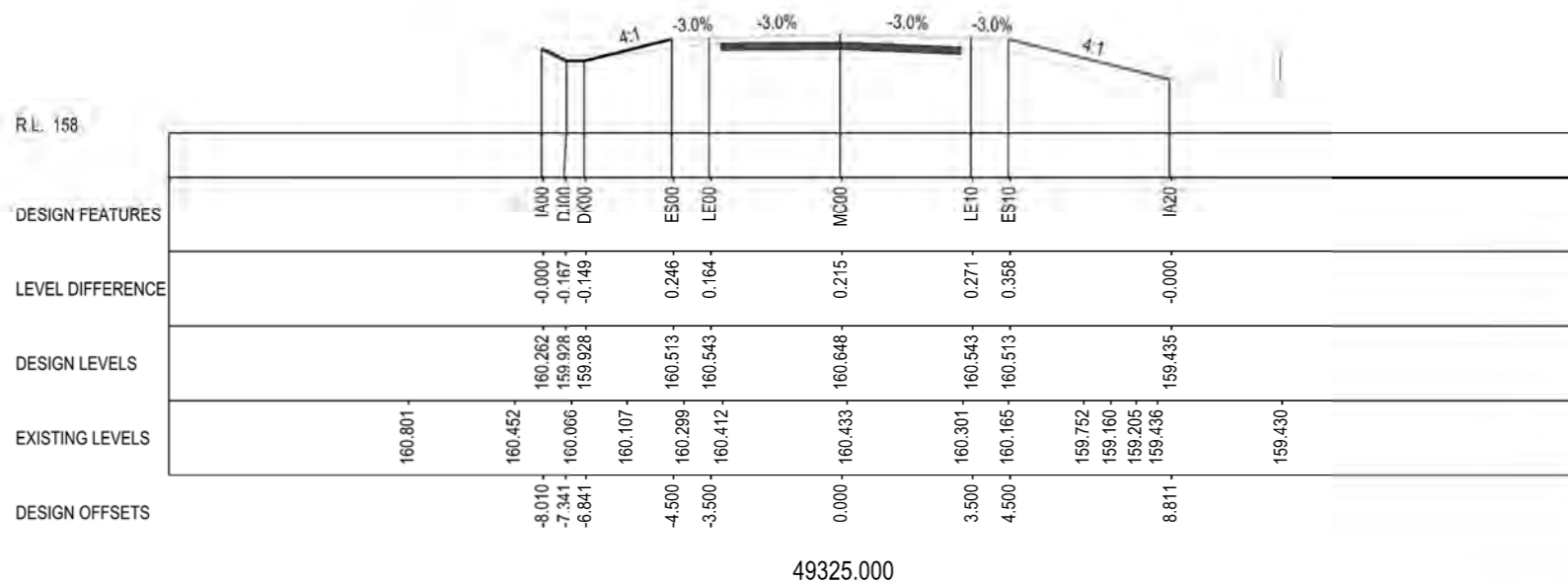
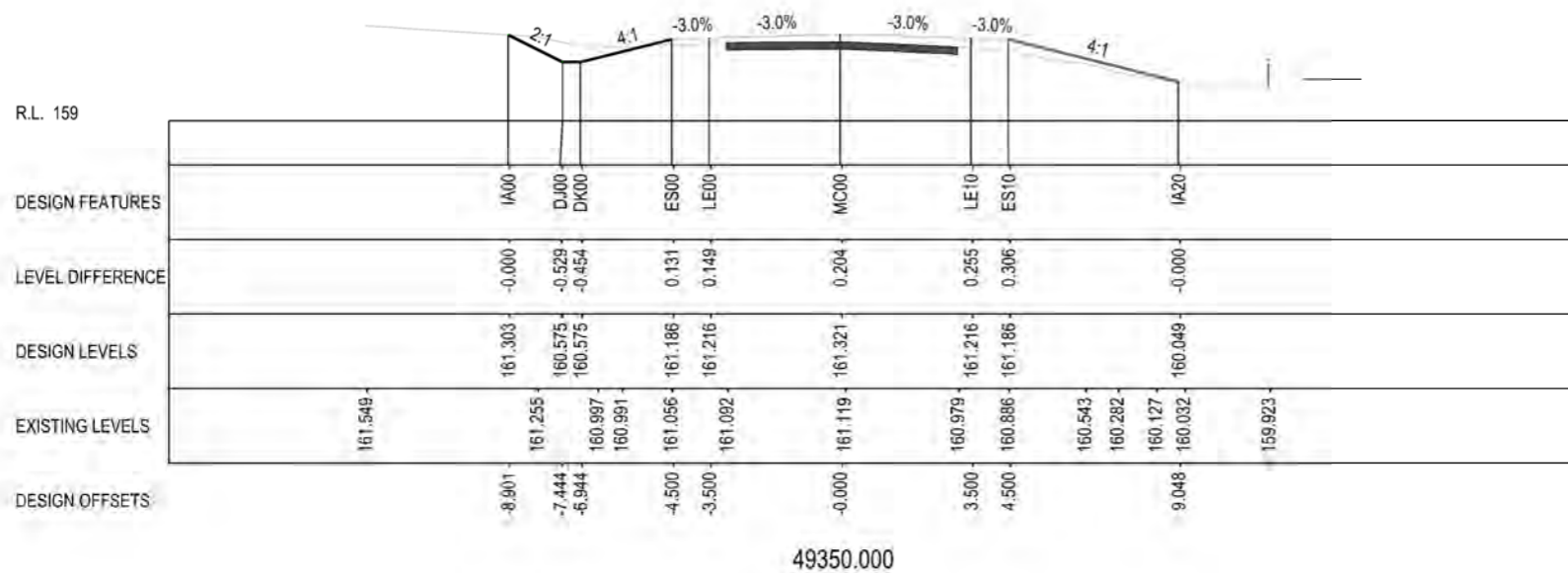
DRAWING FILE LOCATION / NAME C:\Data\Workssets\N2021081 HW16 Tara and Captains Creek Segment 5470 to 5480\dgn\07-Drawing Production\Plan and Profile\P-PLAN-04-RC.dgn			DESIGN LOT CODE N2021081	DESIGN MODEL FILE(S) USED FOR DOCUMENTATION OF THIS DRAWING N2021081 HW16 TARA AND CAPTAINS CREEK DETAIL DESIGN MODEL.txt			PLOT DATE / TIME 26/07/2023 1:47:02 AM	PLOT BY USER: rowlesm	CLIENT Transport for NSW	KYOGLE COUNCIL 16 - BRUXNER HIGHWAY PAVEMENT REHABILITATION AND WIDENING SEGMENT 5470 TO 5480 CROSS SECTION CROSS SECTION - HW16 - BRUXNER HIGHWAY - MC00 - CH.49225 TO CH.49250	A3																													
EXTERNAL REFERENCE FILES	REV 01	DATE DD-MM-YY	AMENDMENT / REVISION DESCRIPTION ISSUED FOR XXXXX	WVR No. XX	APPROVAL XXX	SCALES ON A3 SIZE DRAWING 0 2 4 6 8 SCALE 1:200m	DRAWINGS / DESIGN PREPARED BY		<table border="1" style="width: 100%; border-collapse: collapse;"> <thead> <tr> <th>TITLE</th> <th>NAME</th> <th>DATE</th> </tr> </thead> <tbody> <tr> <td>DRAWN</td> <td>M. ROWLES</td> <td>XX.XX.XX</td> </tr> <tr> <td>DRG CHECK</td> <td>D. JOHNSON</td> <td>XX.XX.XX</td> </tr> <tr> <td>DESIGN</td> <td>M. ROWLES</td> <td>XX.XX.XX</td> </tr> <tr> <td>DESIGN CHECK</td> <td>D. JOHNSON</td> <td>XX.XX.XX</td> </tr> <tr> <td>DESIGN MNGR</td> <td>D. JOHNSON</td> <td>XX.XX.XX</td> </tr> <tr> <td>PROJECT MNGR</td> <td>R. GERSEKOWSKI</td> <td>XX.XX.XX</td> </tr> </tbody> </table>	TITLE	NAME	DATE	DRAWN	M. ROWLES	XX.XX.XX	DRG CHECK	D. JOHNSON	XX.XX.XX	DESIGN	M. ROWLES	XX.XX.XX	DESIGN CHECK	D. JOHNSON	XX.XX.XX	DESIGN MNGR	D. JOHNSON	XX.XX.XX	PROJECT MNGR	R. GERSEKOWSKI	XX.XX.XX	<table border="1" style="width: 100%; border-collapse: collapse;"> <thead> <tr> <th colspan="2">PREPARED FOR</th> </tr> </thead> <tbody> <tr> <td>REGIONAL MAINTENANCE PROJECT MANAGEMENT NORTHERN</td> <td>REGIONAL MAINTENANCE DELIVERY</td> </tr> </tbody> </table>	PREPARED FOR		REGIONAL MAINTENANCE PROJECT MANAGEMENT NORTHERN	REGIONAL MAINTENANCE DELIVERY	<table border="1" style="width: 100%; border-collapse: collapse;"> <thead> <tr> <th colspan="2">RMS REGISTRATION No.</th> </tr> </thead> <tbody> <tr> <td>DS2022/000064</td> <td>PART 1</td> </tr> </tbody> </table>	RMS REGISTRATION No.		DS2022/000064	PART 1
TITLE	NAME	DATE																																						
DRAWN	M. ROWLES	XX.XX.XX																																						
DRG CHECK	D. JOHNSON	XX.XX.XX																																						
DESIGN	M. ROWLES	XX.XX.XX																																						
DESIGN CHECK	D. JOHNSON	XX.XX.XX																																						
DESIGN MNGR	D. JOHNSON	XX.XX.XX																																						
PROJECT MNGR	R. GERSEKOWSKI	XX.XX.XX																																						
PREPARED FOR																																								
REGIONAL MAINTENANCE PROJECT MANAGEMENT NORTHERN	REGIONAL MAINTENANCE DELIVERY																																							
RMS REGISTRATION No.																																								
DS2022/000064	PART 1																																							
			CO-ORDINATE SYSTEM MGA ZONE 56 (GDA2020)			HEIGHT DATUM AHD			<table border="1" style="width: 100%; border-collapse: collapse;"> <thead> <tr> <th>ISSUE STATUS</th> <th>EDMS No.</th> <th>SHEET No.</th> <th>ISSUE</th> </tr> </thead> <tbody> <tr> <td>DETAIL DESIGN</td> <td>qA6248429</td> <td>RC-0024</td> <td>A</td> </tr> </tbody> </table>	ISSUE STATUS	EDMS No.	SHEET No.	ISSUE	DETAIL DESIGN	qA6248429	RC-0024	A																							
ISSUE STATUS	EDMS No.	SHEET No.	ISSUE																																					
DETAIL DESIGN	qA6248429	RC-0024	A																																					



NOT FOR CONSTRUCTION

THIS DRAWING MAY BE PREPARED IN COLOUR AND MAY BE INCOMPLETE IF COPIED

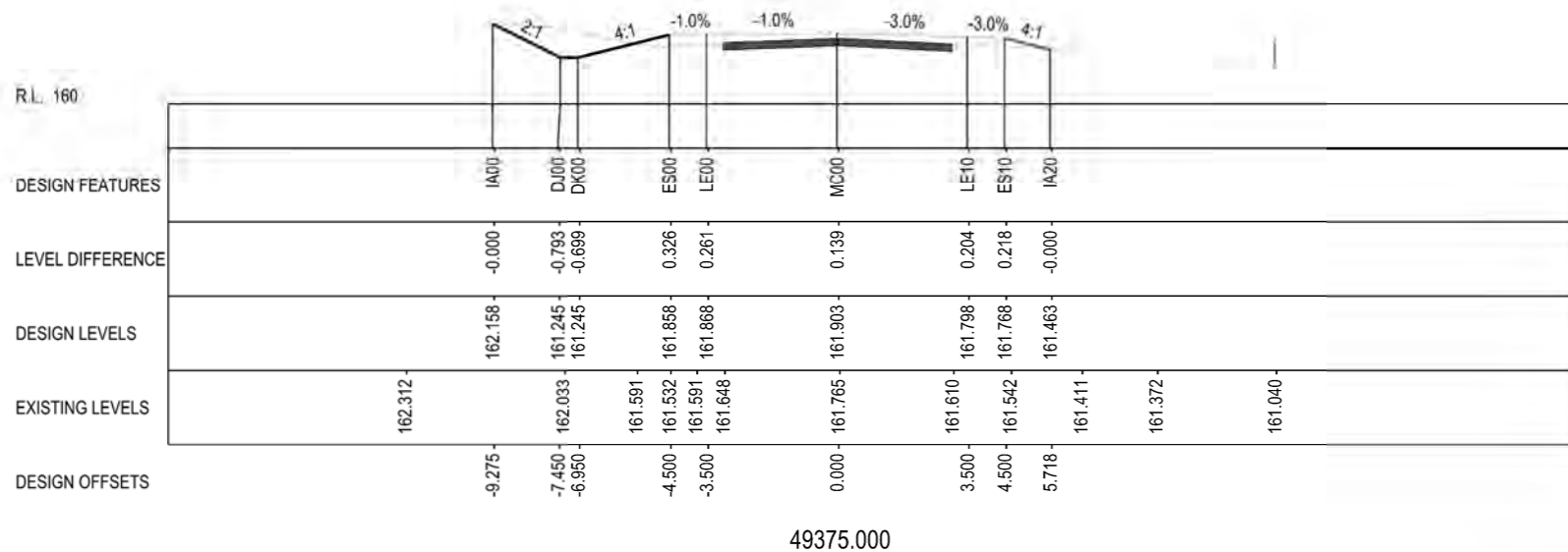
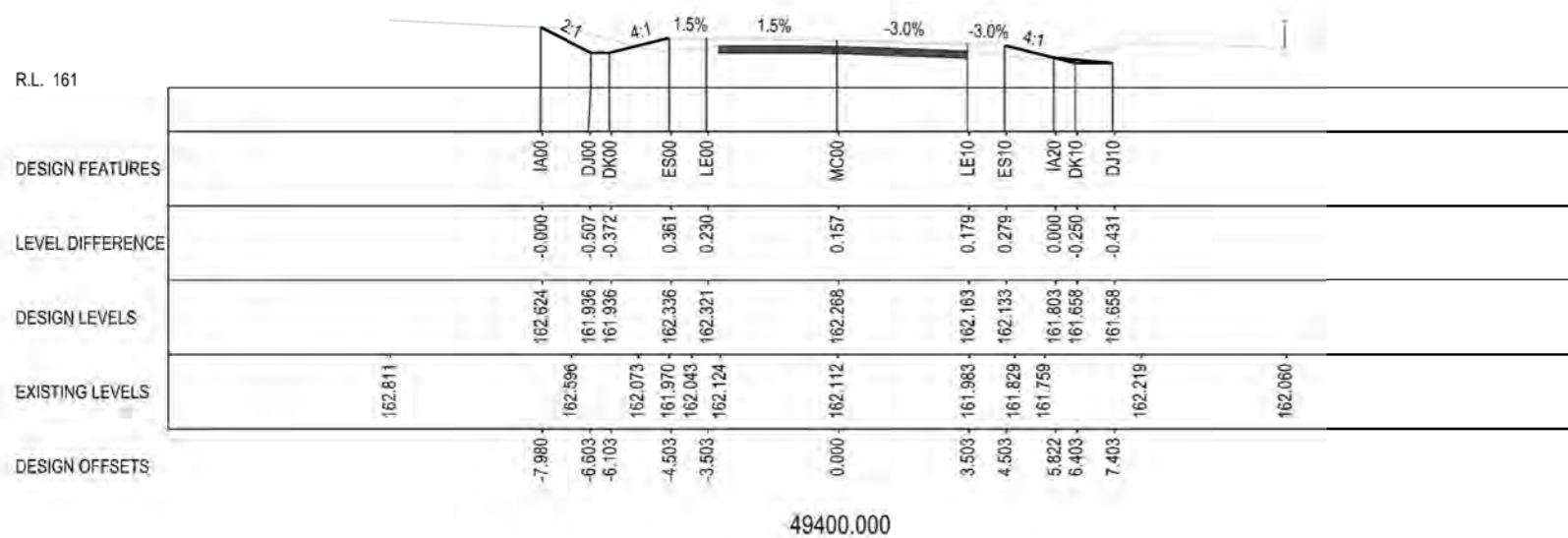
DRAWING FILE LOCATION / NAME C:\Data\Worksheets\N2021081 HW16 Tara and Captains Creek Segment 5470 to 5480\dgn\07-Drawing Production\Plan and Profile\P-PLAN-04-RC.dgn		DESIGN LOT CODE N2021081	DESIGN MODEL FILE(S) USED FOR DOCUMENTATION OF THIS DRAWING N2021081 HW16 TARA AND CAPTAINS CREEK DETAIL DESIGN MODEL.txt	PLOT DATE / TIME 26/07/2023 1:47:10 AM	PLOT BY USER: rowlesm	CLIENT Transport for NSW	KYOGLE COUNCIL 16 - BRUXNER HIGHWAY PAVEMENT REHABILITATION AND WIDENING SEGMENT 5470 TO 5480 CROSS SECTION CROSS SECTION - HW16 - BRUXNER HIGHWAY - MC00 - CH.49275 TO CH.49300	A3									
EXTERNAL REFERENCE FILES	REV 01	DATE DD-MM-YY	AMENDMENT / REVISION DESCRIPTION ISSUED FOR XXXXX	WVR No. XX	APPROVAL XXX	SCALES ON A3 SIZE DRAWING 0 2 4 6 8 SCALE 1:200m	DRAWINGS / DESIGN PREPARED BY	TITLE DRAWN M. ROWLES DRG CHECK D. JOHNSON DESIGN M. ROWLES DESIGN CHECK D. JOHNSON DESIGN MNGR D. JOHNSON PROJECT MNGR R. GERSEKOWSKI	NAME M. ROWLES D. JOHNSON M. ROWLES D. JOHNSON D. JOHNSON R. GERSEKOWSKI	DATE XX.XX.XX XX.XX.XX XX.XX.XX XX.XX.XX XX.XX.XX XX.XX.XX	PREPARED FOR REGIONAL MAINTENANCE PROJECT MANAGEMENT NORTHERN REGIONAL MAINTENANCE DELIVERY	RMS REGISTRATION No. DS2022/000064	ISSUE STATUS DETAIL DESIGN	EDMS No. qA6248429	SHEET No. RC-0025	ISSUE A	
		CO-ORDINATE SYSTEM MGA ZONE 56 (GDA2020)		HEIGHT DATUM AHD													



NOT FOR CONSTRUCTION

THIS DRAWING MAY BE PREPARED IN COLOUR AND MAY BE INCOMPLETE IF COPIED

DRAWING FILE LOCATION / NAME C:\Data\Works\N2021081 HW16 Tara and Captains Creek Segment 5470 to 5480\dgn\07-Drawing Production\Plan and Profile\P-PLAN-04-RC.dgn			DESIGN LOT CODE N2021081	DESIGN MODEL FILE(S) USED FOR DOCUMENTATION OF THIS DRAWING N2021081 HW16 TARA AND CAPTAINS CREEK DETAIL DESIGN MODEL.txt	PLOT DATE / TIME 26/07/2023 1:47:18 AM	PLOT BY USER: rowlesm	CLIENT Transport for NSW	KYOGLE COUNCIL 16 - BRUXNER HIGHWAY PAVEMENT REHABILITATION AND WIDENING SEGMENT 5470 TO 5480 CROSS SECTION CROSS SECTION - HW16 - BRUXNER HIGHWAY - MC00 - CH.49325 TO CH.49350	A3			
EXTERNAL REFERENCE FILES	REV 01	DATE DD-MM-YY	AMENDMENT / REVISION DESCRIPTION ISSUED FOR XXXXX	WVR No. XX	APPROVAL XXX	SCALES ON A3 SIZE DRAWING 0 2 4 6 8 SCALE 1:200m	DRAWINGS / DESIGN PREPARED BY	PREPARED FOR REGIONAL MAINTENANCE PROJECT MANAGEMENT NORTHERN REGIONAL MAINTENANCE DELIVERY	RMS REGISTRATION No. DS2022/000064			
				CO-ORDINATE SYSTEM MGA ZONE 56 (GDA2020)		HEIGHT DATUM AHD		ISSUE STATUS DETAIL DESIGN	EDMS No. qA6248429	SHEET No. RC-0026	PART 1	ISSUE A

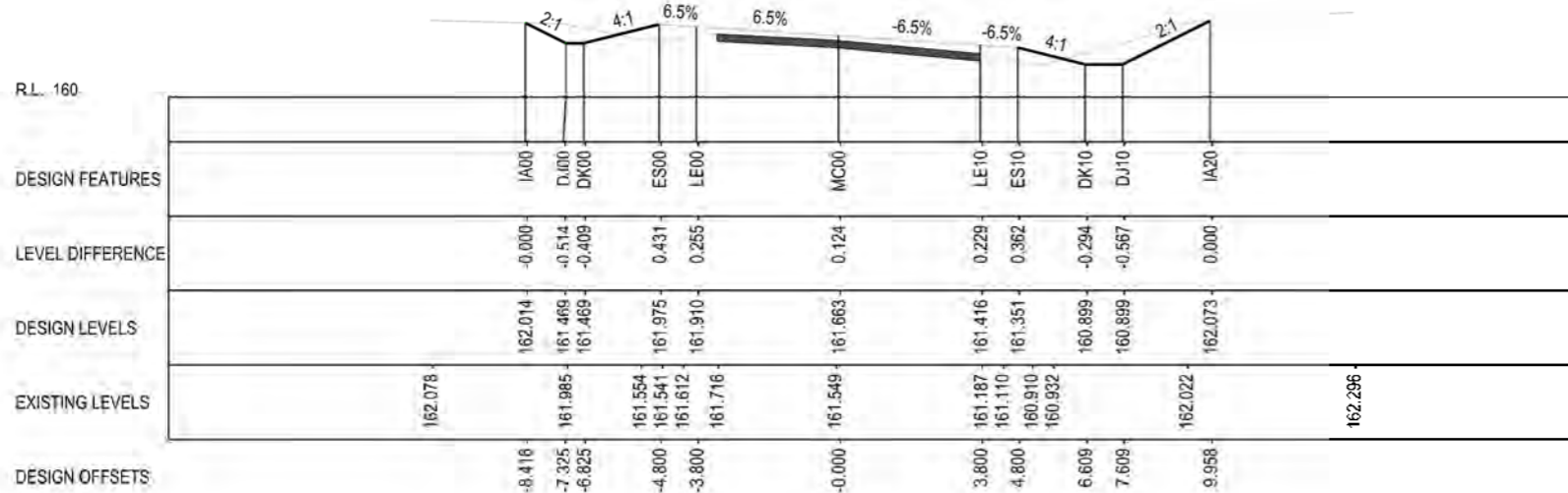


NOT FOR CONSTRUCTION

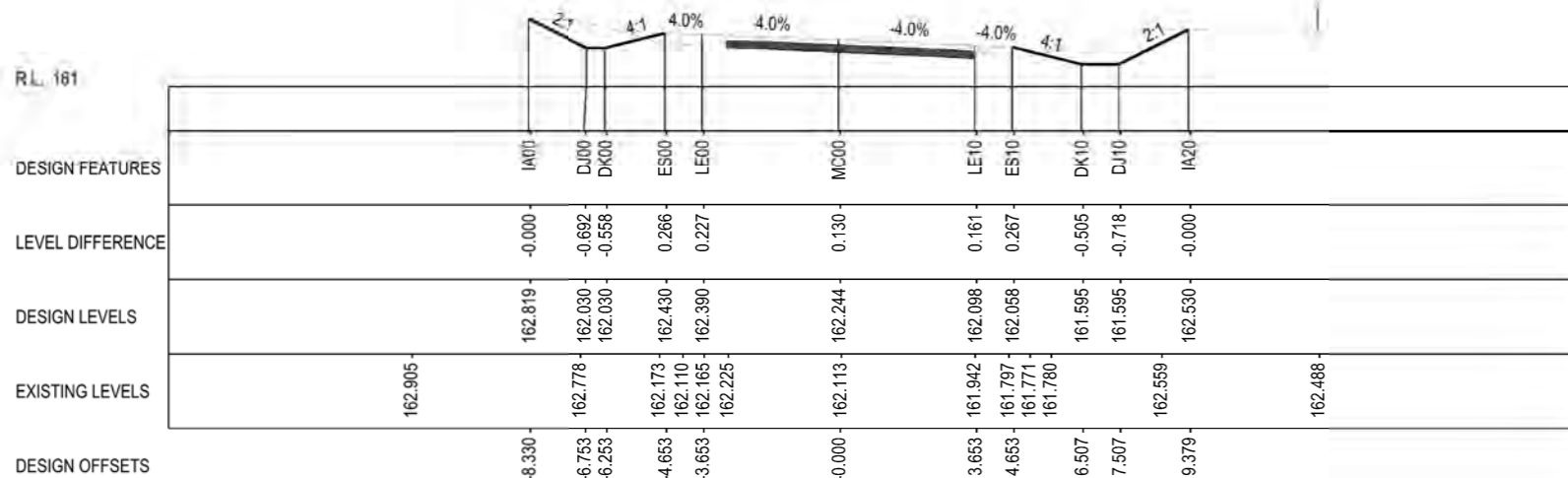
THIS DRAWING MAY BE PREPARED IN COLOUR AND MAY BE INCOMPLETE IF COPIED

50mm ON A3 SIZE ORIGINAL

DRAWING FILE LOCATION / NAME C:\Data\Workssets\N2021081 HW16 Tara and Captains Creek Segment 5470 to 5480\dgn\07-Drawing Production\Plan and Profile\P-PLAN-04-RC.dgn		DESIGN LOT CODE N2021081	DESIGN MODEL FILE(S) USED FOR DOCUMENTATION OF THIS DRAWING N2021081 HW16 TARA AND CAPTAINS CREEK DETAIL DESIGN MODEL.txt	PLOT DATE / TIME 26/07/2023 1:47:26 AM	PLOT BY USER: rowlesm	CLIENT Transport for NSW	KYOGLE COUNCIL 16 - BRUXNER HIGHWAY PAVEMENT REHABILITATION AND WIDENING SEGMENT 5470 TO 5480 CROSS SECTION	A3						
EXTERNAL REFERENCE FILES	REV 01	DATE DD-MM-YY	AMENDMENT / REVISION DESCRIPTION ISSUED FOR XXXXX	WVR No. XX	APPROVAL XXX	SCALES ON A3 SIZE DRAWING 0 2 4 6 8 SCALE 1:200m	DRAWINGS / DESIGN PREPARED BY	TITLE DRAWN M. ROWLES DRG CHECK D. JOHNSON DESIGN M. ROWLES DESIGN CHECK D. JOHNSON DESIGN MNGR D. JOHNSON PROJECT MNGR R. GERSEKOWSKI	NAME M. ROWLES D. JOHNSON M. ROWLES D. JOHNSON D. JOHNSON R. GERSEKOWSKI	DATE XX.XX.XX XX.XX.XX XX.XX.XX XX.XX.XX XX.XX.XX XX.XX.XX	PREPARED FOR REGIONAL MAINTENANCE PROJECT MANAGEMENT NORTHERN REGIONAL MAINTENANCE DELIVERY	RMS REGISTRATION No. DS2022/000064	SHEET No. RC-0027	ISSUE A
CO-ORDINATE SYSTEM MGA ZONE 56 (GDA2020)				HEIGHT DATUM AHD				ISSUE STATUS DETAIL DESIGN				EDMS No. qA6248429	© Transport for NSW	




49450.000

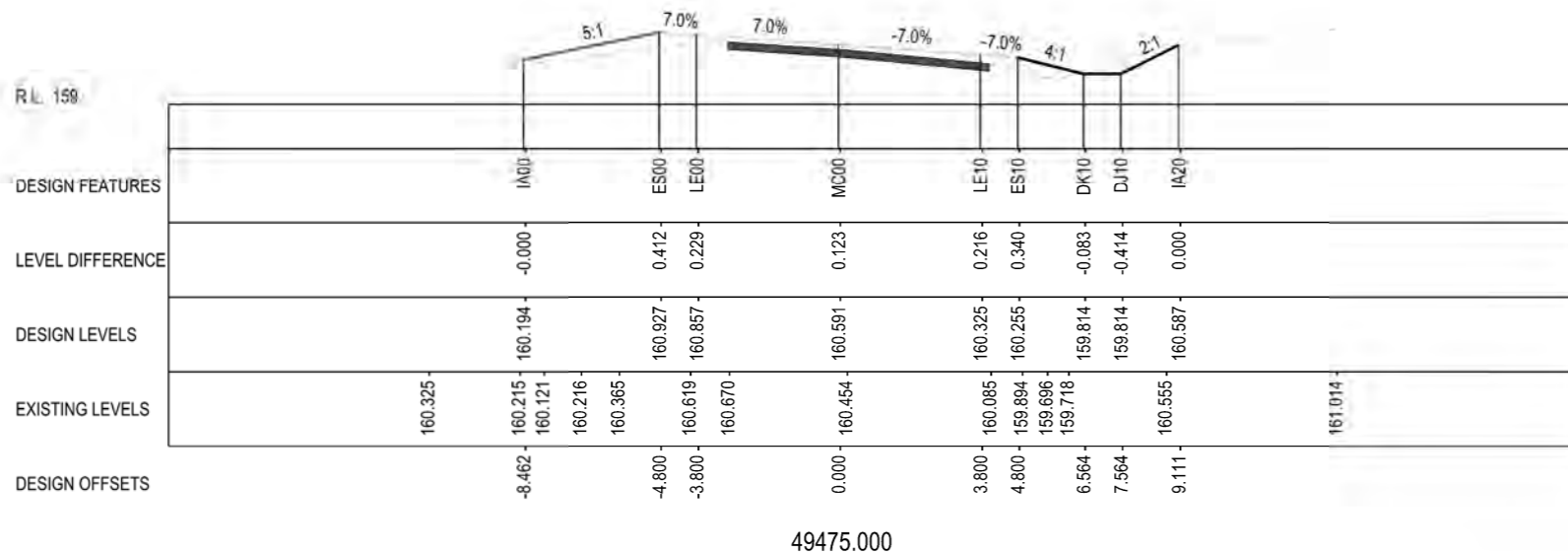
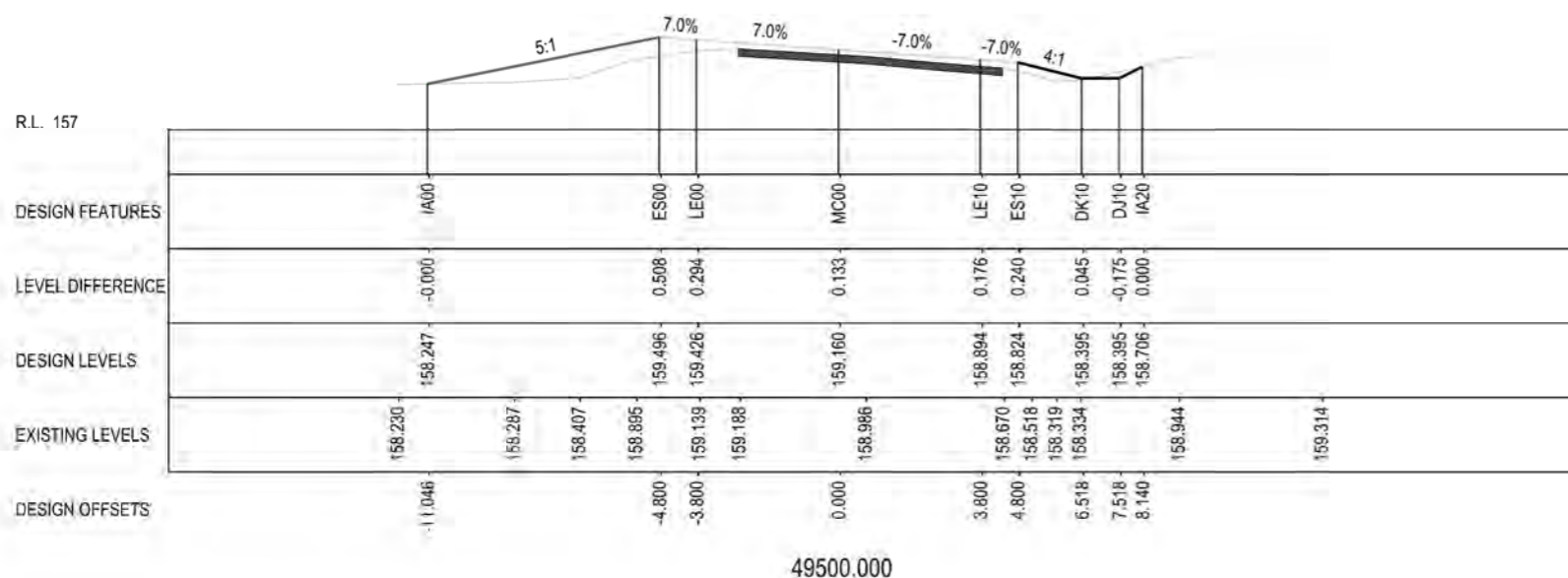


49425.000

NOT FOR CONSTRUCTION

THIS DRAWING MAY BE PREPARED IN COLOUR AND MAY BE INCOMPLETE IF COPIED

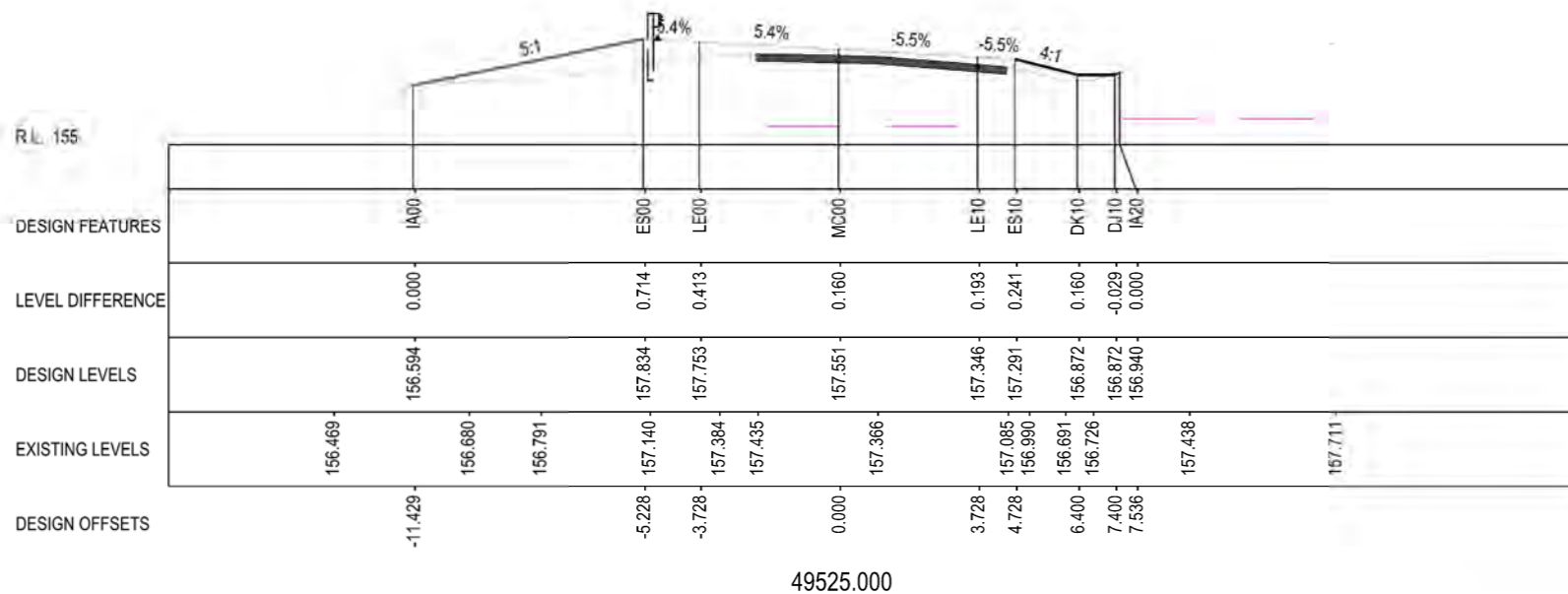
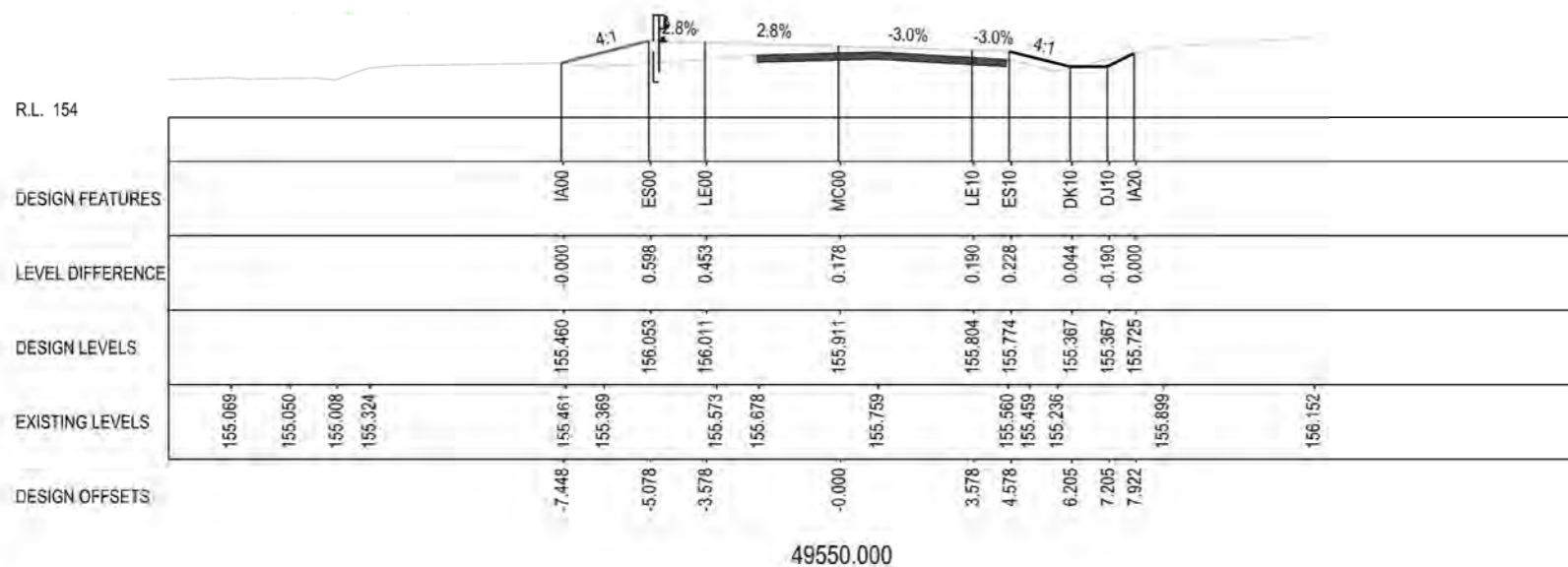
DRAWING FILE LOCATION / NAME C:\Data\Workssets\N2021081 HW16 Tara and Captains Creek Segment 5470 to 5480\dgn\07-Drawing Production\Plan and Profile\P-PLAN-04-RC.dgn			DESIGN LOT CODE N2021081	DESIGN MODEL FILE(S) USED FOR DOCUMENTATION OF THIS DRAWING N2021081 HW16 TARA AND CAPTAINS CREEK DETAIL DESIGN MODEL.txt	PLOT DATE / TIME 26/07/2023 1:47:33 AM	PLOT BY USER: rowlesm	CLIENT  Transport for NSW	KYOGLE COUNCIL 16 - BRUXNER HIGHWAY PAVEMENT REHABILITATION AND WIDENING SEGMENT 5470 TO 5480 CROSS SECTION CROSS SECTION - HW16 - BRUXNER HIGHWAY - MC00 - CH.49425 TO CH.49450	A3																							
EXTERNAL REFERENCE FILES	REV 01	DATE DD-MM-YY	AMENDMENT / REVISION DESCRIPTION ISSUED FOR XXXXX	WVR No. XX	APPROVAL XXX	SCALES ON A3 SIZE DRAWING 0 2 4 6 8 SCALE 1:200m	DRAWINGS / DESIGN PREPARED BY	PREPARED FOR REGIONAL MAINTENANCE PROJECT MANAGEMENT NORTHERN REGIONAL MAINTENANCE DELIVERY	RMS REGISTRATION No. DS2022/000064																							
				CO-ORDINATE SYSTEM MGA ZONE 56 (GDA2020)	HEIGHT DATUM AHD	<table border="1"> <thead> <tr> <th>TITLE</th> <th>NAME</th> <th>DATE</th> </tr> </thead> <tbody> <tr> <td>DRAWN</td> <td>M. ROWLES</td> <td>XX.XX.XX</td> </tr> <tr> <td>DRG CHECK</td> <td>D. JOHNSON</td> <td>XX.XX.XX</td> </tr> <tr> <td>DESIGN</td> <td>M. ROWLES</td> <td>XX.XX.XX</td> </tr> <tr> <td>DESIGN CHECK</td> <td>D. JOHNSON</td> <td>XX.XX.XX</td> </tr> <tr> <td>DESIGN MNGR</td> <td>D. JOHNSON</td> <td>XX.XX.XX</td> </tr> <tr> <td>PROJECT MNGR</td> <td>R. GERSEKOWSKI</td> <td>XX.XX.XX</td> </tr> </tbody> </table>		TITLE	NAME	DATE	DRAWN	M. ROWLES	XX.XX.XX	DRG CHECK	D. JOHNSON	XX.XX.XX	DESIGN	M. ROWLES	XX.XX.XX	DESIGN CHECK	D. JOHNSON	XX.XX.XX	DESIGN MNGR	D. JOHNSON	XX.XX.XX	PROJECT MNGR	R. GERSEKOWSKI	XX.XX.XX	ISSUE STATUS DETAIL DESIGN	EDMS No. qA6248429	SHEET No. RC-0028	PART 1 ISSUE A
TITLE	NAME	DATE																														
DRAWN	M. ROWLES	XX.XX.XX																														
DRG CHECK	D. JOHNSON	XX.XX.XX																														
DESIGN	M. ROWLES	XX.XX.XX																														
DESIGN CHECK	D. JOHNSON	XX.XX.XX																														
DESIGN MNGR	D. JOHNSON	XX.XX.XX																														
PROJECT MNGR	R. GERSEKOWSKI	XX.XX.XX																														



NOT FOR CONSTRUCTION

THIS DRAWING MAY BE PREPARED IN COLOUR AND MAY BE INCOMPLETE IF COPIED

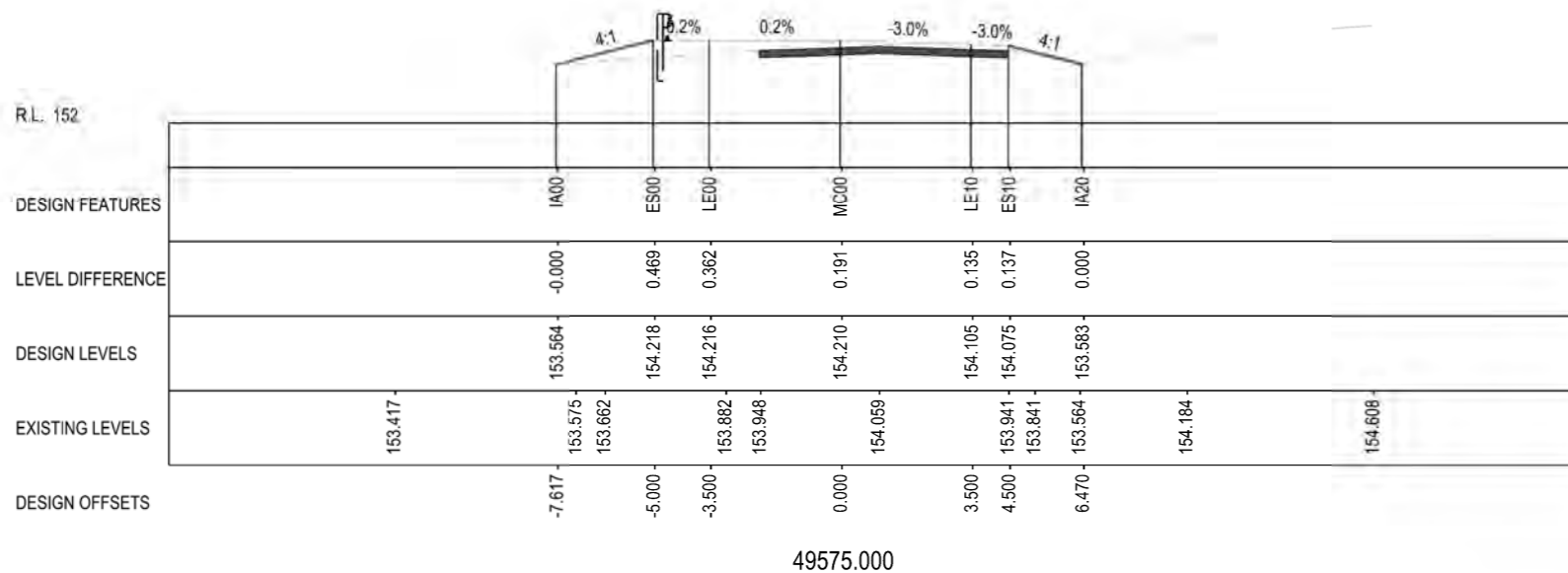
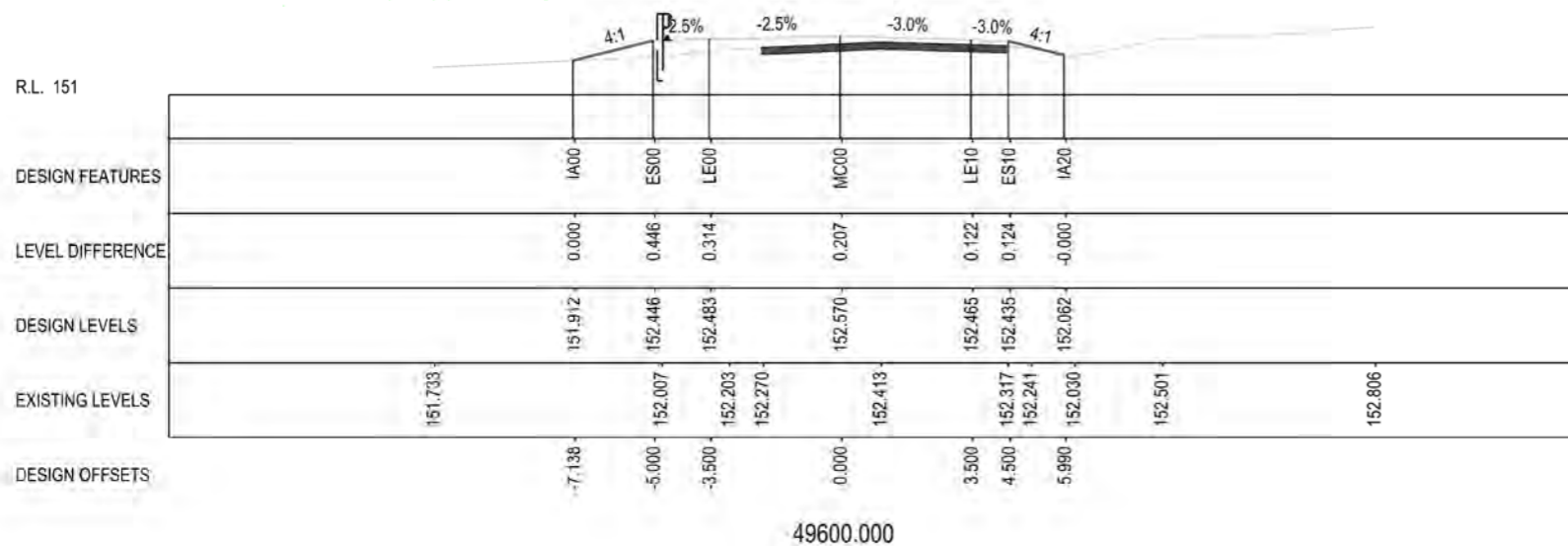
DRAWING FILE LOCATION / NAME C:\Data\Worksheets\N2021081 HW16 Tara and Captains Creek Segment 5470 to 5480\dgn\07-Drawing Production\Plan and Profile\P-PLAN-04-RC.dgn		DESIGN LOT CODE N2021081	DESIGN MODEL FILE(S) USED FOR DOCUMENTATION OF THIS DRAWING N2021081 HW16 TARA AND CAPTAINS CREEK DETAIL DESIGN MODEL.txt	PLOT DATE / TIME 26/07/2023 1:47:42 AM	PLOT BY USER: rowlesm	CLIENT Transport for NSW	KYOGLE COUNCIL 16 - BRUXNER HIGHWAY PAVEMENT REHABILITATION AND WIDENING SEGMENT 5470 TO 5480 CROSS SECTION CROSS SECTION - HW16 - BRUXNER HIGHWAY - MC00 - CH.49475 TO CH.49500	A3									
EXTERNAL REFERENCE FILES	REV 01	DATE DD-MM-YY	AMENDMENT / REVISION DESCRIPTION ISSUED FOR XXXXX	WVR No. XX	APPROVAL XXX	SCALES ON A3 SIZE DRAWING 0 2 4 6 8 SCALE 1:200m	DRAWINGS / DESIGN PREPARED BY	TITLE DRAWN DRG CHECK DESIGN DESIGN CHECK DESIGN MNGR PROJECT MNGR	NAME M. ROWLES D. JOHNSON M. ROWLES D. JOHNSON D. JOHNSON R. GERSEKOWSKI	DATE XX.XX.XX XX.XX.XX XX.XX.XX XX.XX.XX XX.XX.XX XX.XX.XX	PREPARED FOR REGIONAL MAINTENANCE PROJECT MANAGEMENT NORTHERN REGIONAL MAINTENANCE DELIVERY	RMS REGISTRATION No. DS2022/000064	ISSUE STATUS DETAIL DESIGN	EDMS No. qA6248429	SHEET No. RC-0029	PART 1 ISSUE A	
		CO-ORDINATE SYSTEM MGA ZONE 56 (GDA2020)		HEIGHT DATUM AHD													



NOT FOR CONSTRUCTION

THIS DRAWING MAY BE PREPARED IN COLOUR AND MAY BE INCOMPLETE IF COPIED

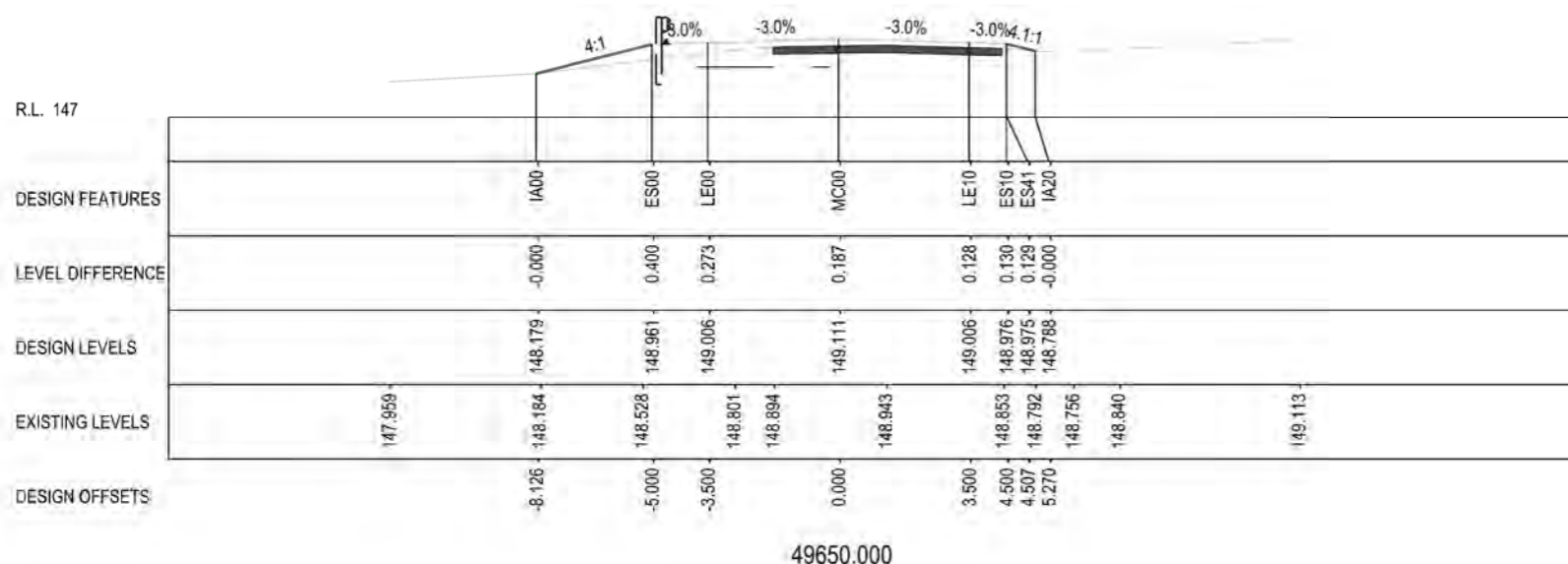
DRAWING FILE LOCATION / NAME C:\Data\Worksheets\N2021081 HW16 Tara and Captains Creek Segment 5470 to 5480\dgn\07-Drawing Production\Plan and Profile\P-PLAN-04-RC.dgn		DESIGN LOT CODE N2021081	DESIGN MODEL FILE(S) USED FOR DOCUMENTATION OF THIS DRAWING N2021081 HW16 TARA AND CAPTAINS CREEK DETAIL DESIGN MODEL.txt	PLOT DATE / TIME 26/07/2023 1:47:50 AM	PLOT BY USER: rowlesm	CLIENT Transport for NSW	KYOGLE COUNCIL 16 - BRUXNER HIGHWAY PAVEMENT REHABILITATION AND WIDENING SEGMENT 5470 TO 5480 CROSS SECTION CROSS SECTION - HW16 - BRUXNER HIGHWAY - MC00 - CH.49525 TO CH.49550	A3	
EXTERNAL REFERENCE FILES	REV 01	DATE DD-MM-YY	AMENDMENT / REVISION DESCRIPTION ISSUED FOR XXXXX	WVR No. XX	APPROVAL XXX	SCALES ON A3 SIZE DRAWING 0 2 4 6 8 SCALE 1:200m	DRAWINGS / DESIGN PREPARED BY	TITLE NAME DATE	
								DRAWN M. ROWLES XX.XX.XX	
								DRG CHECK D. JOHNSON XX.XX.XX	
								DESIGN M. ROWLES XX.XX.XX	
								DESIGN CHECK D. JOHNSON XX.XX.XX	
								DESIGN MNGR D. JOHNSON XX.XX.XX	
								PROJECT MNGR R. GERSEKOWSKI XX.XX.XX	
CO-ORDINATE SYSTEM MGA ZONE 56 (GDA2020)							HEIGHT DATUM AHD		
PREPARED FOR REGIONAL MAINTENANCE PROJECT MANAGEMENT NORTHERN REGIONAL MAINTENANCE DELIVERY							RMS REGISTRATION No DS2022/000064		
ISSUE STATUS DETAIL DESIGN							EDMS No. qA6248429	SHEET No. RC-0030	PART 1 ISSUE A



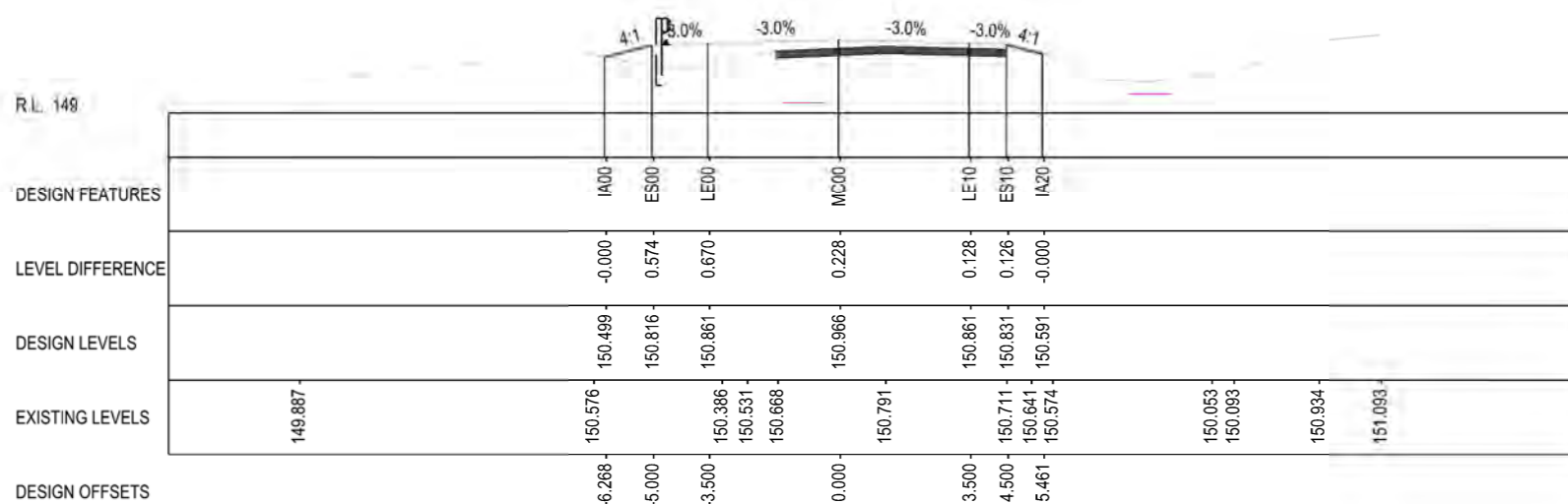
NOT FOR CONSTRUCTION

THIS DRAWING MAY BE PREPARED IN COLOUR AND MAY BE INCOMPLETE IF COPIED

DRAWING FILE LOCATION / NAME C:\Data\Workssets\N2021081 HW16 Tara and Captains Creek Segment 5470 to 5480\dgn\07-Drawing Production\Plan and Profile\P-PLAN-04-RC.dgn		DESIGN LOT CODE N2021081	DESIGN MODEL FILE(S) USED FOR DOCUMENTATION OF THIS DRAWING N2021081 HW16 TARA AND CAPTAINS CREEK DETAIL DESIGN MODEL.txt	PLOT DATE / TIME 26/07/2023 1:47:58 AM	PLOT BY USER: rowlesm	CLIENT Transport for NSW	KYOGLE COUNCIL 16 - BRUXNER HIGHWAY PAVEMENT REHABILITATION AND WIDENING SEGMENT 5470 TO 5480 CROSS SECTION CROSS SECTION - HW16 - BRUXNER HIGHWAY - MC00 - CH.49575 TO CH.49600	PART A3									
EXTERNAL REFERENCE FILES	REV 01	DATE DD-MM-YY	AMENDMENT / REVISION DESCRIPTION ISSUED FOR XXXXX	WVR No. XX	APPROVAL XXX	SCALES ON A3 SIZE DRAWING 0 2 4 6 8 SCALE 1:200m	DRAWINGS / DESIGN PREPARED BY	TITLE DRAWN DRG CHECK DESIGN DESIGN CHECK DESIGN MNGR PROJECT MNGR	NAME M. ROWLES D. JOHNSON M. ROWLES D. JOHNSON D. JOHNSON R. GERSEKOWSKI	DATE XX.XX.XX XX.XX.XX XX.XX.XX XX.XX.XX XX.XX.XX XX.XX.XX	PREPARED FOR REGIONAL MAINTENANCE PROJECT MANAGEMENT NORTHERN REGIONAL MAINTENANCE DELIVERY	RMS REGISTRATION No. DS2022/000064	ISSUE STATUS DETAIL DESIGN	EDMS No. qA6248429	SHEET No. RC-0031	ISSUE A	
				CO-ORDINATE SYSTEM MGA ZONE 56 (GDA2020)		HEIGHT DATUM AHD											



49650.000

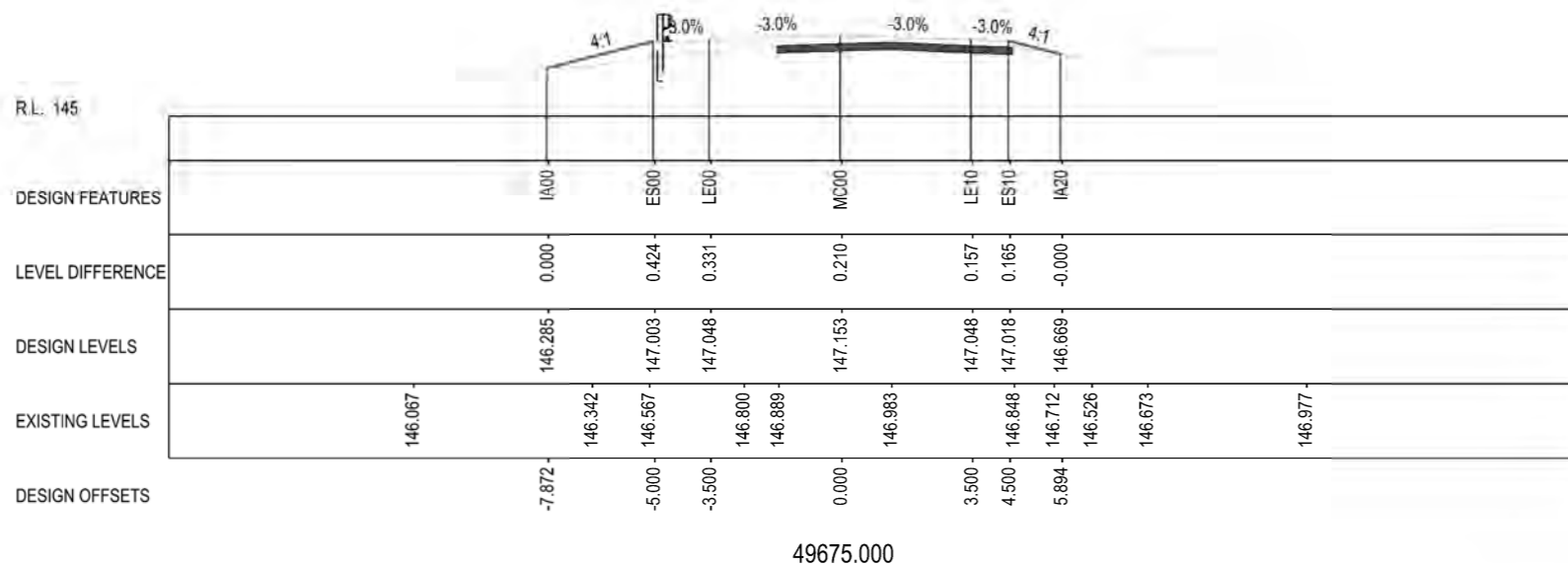
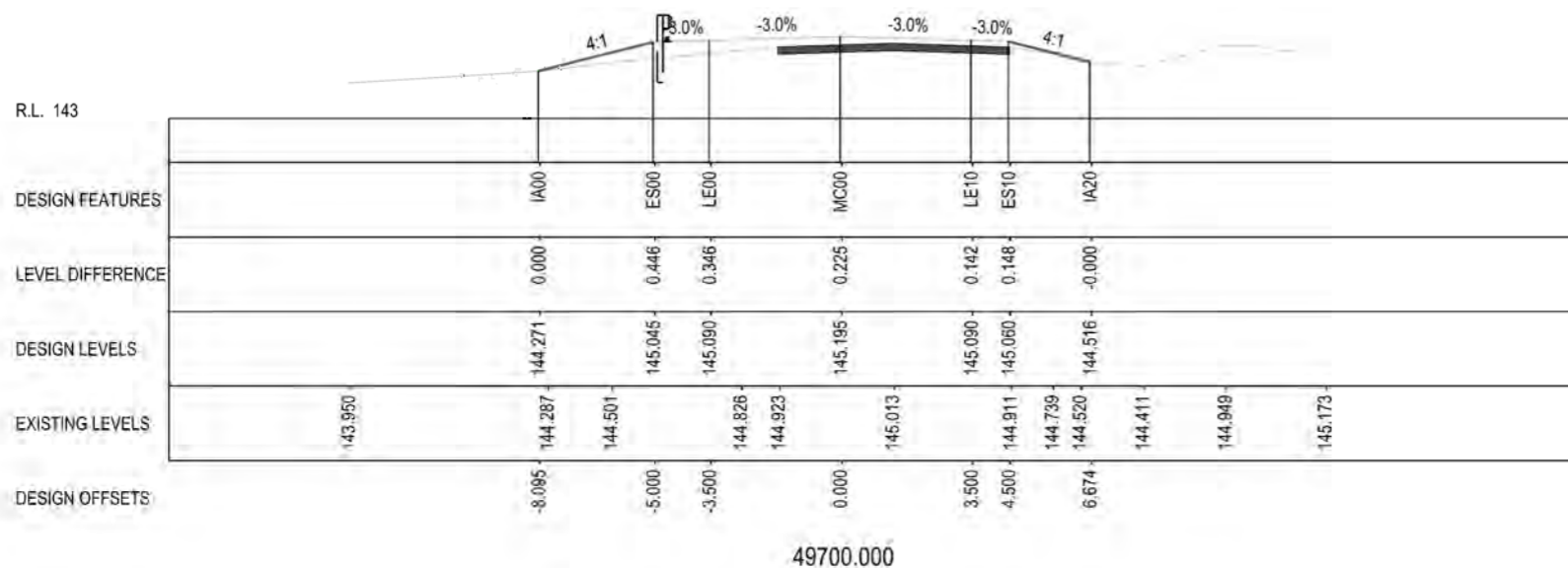


49625.000

NOT FOR CONSTRUCTION

THIS DRAWING MAY BE PREPARED IN COLOUR AND MAY BE INCOMPLETE IF COPIED

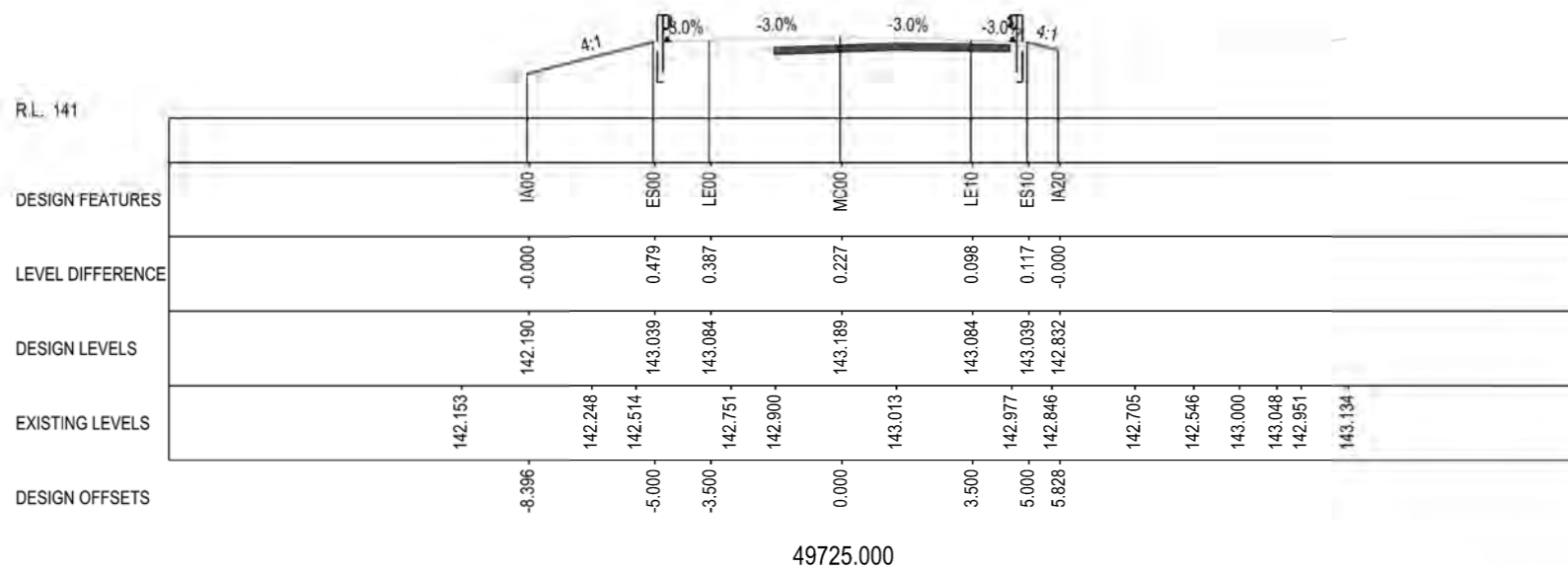
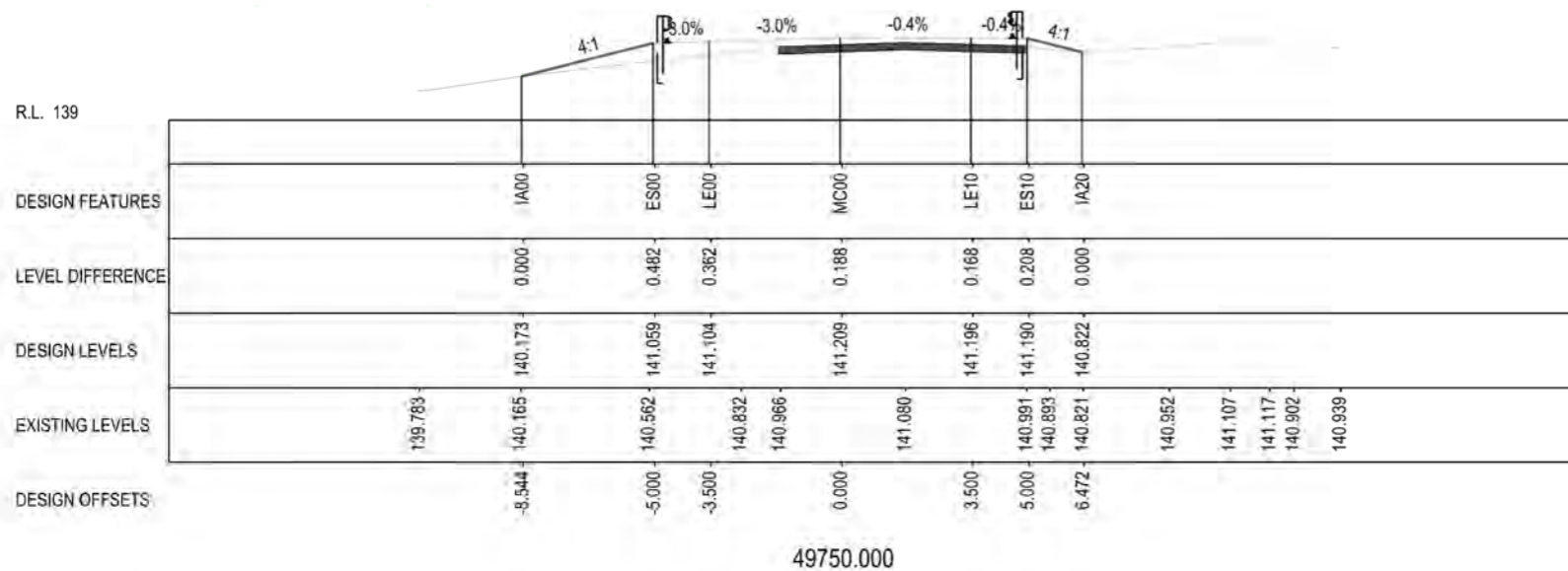
DRAWING FILE LOCATION / NAME C:\Data\Worksets\N2021081 HW16 Tara and Captains Creek Segment 5470 to 5480\dgn\07-Drawing Production\Plan and Profile\P-PLAN-04-RC.dgn			DESIGN LOT CODE N2021081	DESIGN MODEL FILE(S) USED FOR DOCUMENTATION OF THIS DRAWING N2021081 HW16 TARA AND CAPTAINS CREEK DETAIL DESIGN MODEL.txt		PLOT DATE / TIME 26/07/2023 1:48:06 AM	PLOT BY USER: rowlesm	CLIENT Transport for NSW	KYOGLE COUNCIL 16 - BRUXNER HIGHWAY PAVEMENT REHABILITATION AND WIDENING SEGMENT 5470 TO 5480 CROSS SECTION CROSS SECTION - HW16 - BRUXNER HIGHWAY - MC00 - CH.49625 TO CH.49650	A3																																
EXTERNAL REFERENCE FILES	REV 01	DATE DD-MM-YY	AMENDMENT / REVISION DESCRIPTION ISSUED FOR XXXXX	WVR No. XX	APPROVAL XXX	SCALES ON A3 SIZE DRAWING 0 2 4 6 8 SCALE 1:200m		DRAWINGS / DESIGN PREPARED BY																																		
			CO-ORDINATE SYSTEM MGA ZONE 56 (GDA2020)		HEIGHT DATUM AHD		<table border="1" style="width: 100%; border-collapse: collapse;"> <thead> <tr> <th>TITLE</th> <th>NAME</th> <th>DATE</th> </tr> </thead> <tbody> <tr> <td>DRAWN</td> <td>M. ROWLES</td> <td>XX.XX.XX</td> </tr> <tr> <td>DRG CHECK</td> <td>D. JOHNSON</td> <td>XX.XX.XX</td> </tr> <tr> <td>DESIGN</td> <td>M. ROWLES</td> <td>XX.XX.XX</td> </tr> <tr> <td>DESIGN CHECK</td> <td>D. JOHNSON</td> <td>XX.XX.XX</td> </tr> <tr> <td>DESIGN MNGR</td> <td>D. JOHNSON</td> <td>XX.XX.XX</td> </tr> <tr> <td>PROJECT MNGR</td> <td>R. GERSEKOWSKI</td> <td>XX.XX.XX</td> </tr> </tbody> </table>		TITLE	NAME	DATE	DRAWN	M. ROWLES	XX.XX.XX	DRG CHECK	D. JOHNSON	XX.XX.XX	DESIGN	M. ROWLES	XX.XX.XX	DESIGN CHECK	D. JOHNSON	XX.XX.XX	DESIGN MNGR	D. JOHNSON	XX.XX.XX	PROJECT MNGR	R. GERSEKOWSKI	XX.XX.XX	<table border="1" style="width: 100%; border-collapse: collapse;"> <thead> <tr> <th colspan="2">PREPARED FOR</th> </tr> </thead> <tbody> <tr> <td>REGIONAL MAINTENANCE PROJECT MANAGEMENT NORTHERN</td> <td>REGIONAL MAINTENANCE DELIVERY</td> </tr> </tbody> </table>		PREPARED FOR		REGIONAL MAINTENANCE PROJECT MANAGEMENT NORTHERN	REGIONAL MAINTENANCE DELIVERY	<table border="1" style="width: 100%; border-collapse: collapse;"> <tr> <td colspan="2">RMS REGISTRATION No. DS2022/000064</td> </tr> <tr> <td>ISSUE STATUS DETAIL DESIGN</td> <td>EDMS No. qA6248429</td> </tr> <tr> <td>SHEET No. RC-0032</td> <td>ISSUE A</td> </tr> </table>	RMS REGISTRATION No. DS2022/000064		ISSUE STATUS DETAIL DESIGN	EDMS No. qA6248429	SHEET No. RC-0032	ISSUE A
TITLE	NAME	DATE																																								
DRAWN	M. ROWLES	XX.XX.XX																																								
DRG CHECK	D. JOHNSON	XX.XX.XX																																								
DESIGN	M. ROWLES	XX.XX.XX																																								
DESIGN CHECK	D. JOHNSON	XX.XX.XX																																								
DESIGN MNGR	D. JOHNSON	XX.XX.XX																																								
PROJECT MNGR	R. GERSEKOWSKI	XX.XX.XX																																								
PREPARED FOR																																										
REGIONAL MAINTENANCE PROJECT MANAGEMENT NORTHERN	REGIONAL MAINTENANCE DELIVERY																																									
RMS REGISTRATION No. DS2022/000064																																										
ISSUE STATUS DETAIL DESIGN	EDMS No. qA6248429																																									
SHEET No. RC-0032	ISSUE A																																									



NOT FOR CONSTRUCTION

THIS DRAWING MAY BE PREPARED IN COLOUR AND MAY BE INCOMPLETE IF COPIED

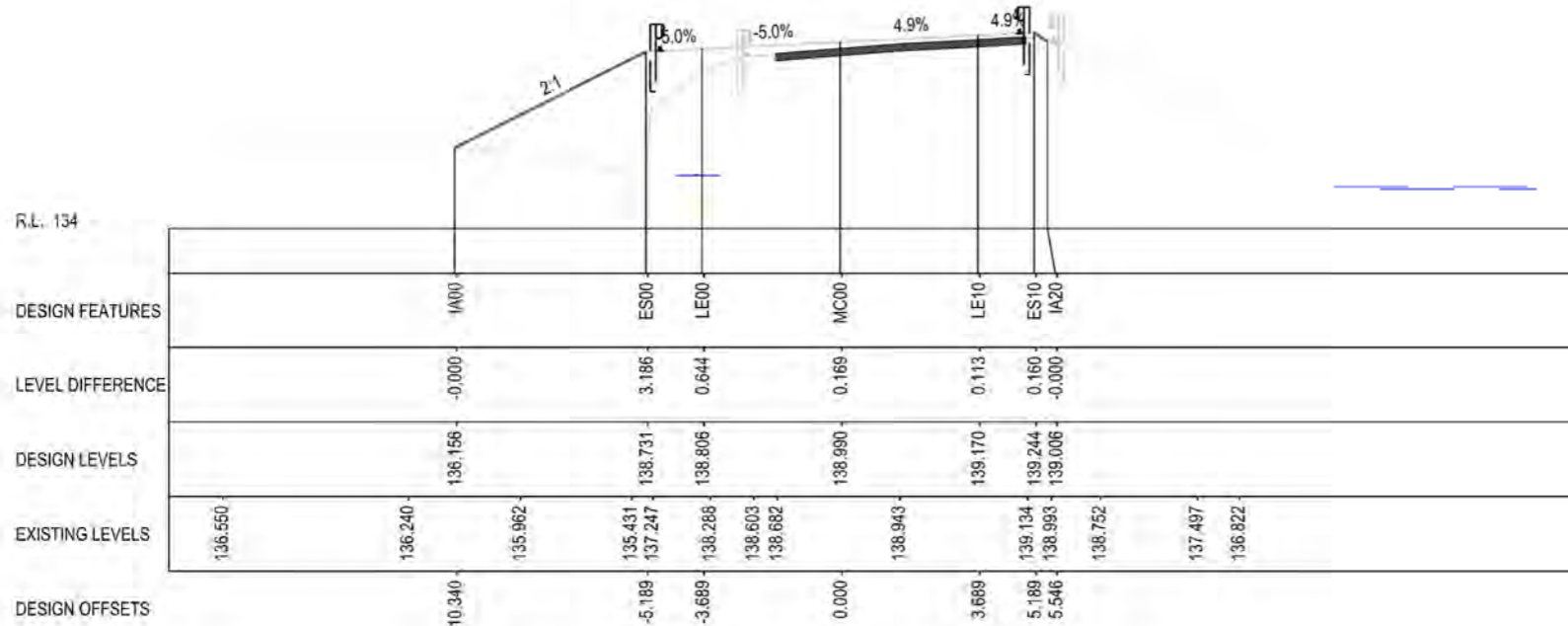
DRAWING FILE LOCATION / NAME C:\Data\Workssets\N2021081 HW16 Tara and Captains Creek Segment 5470 to 5480\dgn\07-Drawing Production\Plan and Profile\P-PLAN-04-RC.dgn		DESIGN LOT CODE N2021081	DESIGN MODEL FILE(S) USED FOR DOCUMENTATION OF THIS DRAWING N2021081 HW16 TARA AND CAPTAINS CREEK DETAIL DESIGN MODEL.txt	PLOT DATE / TIME 26/07/2023 1:48:14 AM	PLOT BY USER: rowlesm	CLIENT Transport for NSW	KYOGLE COUNCIL 16 - BRUXNER HIGHWAY PAVEMENT REHABILITATION AND WIDENING SEGMENT 5470 TO 5480 CROSS SECTION CROSS SECTION - HW16 - BRUXNER HIGHWAY - MC00 - CH.49675 TO CH.49700	A3						
EXTERNAL REFERENCE FILES	REV 01	DATE DD-MM-YY	AMENDMENT / REVISION DESCRIPTION ISSUED FOR XXXXX	WVR No. XX	APPROVAL XXX	SCALES ON A3 SIZE DRAWING 0 2 4 6 8 SCALE 1:200m	DRAWINGS / DESIGN PREPARED BY	TITLE DRAWN DRG CHECK DESIGN DESIGN CHECK DESIGN MNGR PROJECT MNGR	NAME M. ROWLES D. JOHNSON M. ROWLES D. JOHNSON D. JOHNSON R. GERSEKOWSKI	DATE XX.XX.XX XX.XX.XX XX.XX.XX XX.XX.XX XX.XX.XX XX.XX.XX	PREPARED FOR REGIONAL MAINTENANCE PROJECT MANAGEMENT NORTHERN REGIONAL MAINTENANCE DELIVERY	RMS REGISTRATION No. DS2022/000064	PART 1	ISSUE A
CO-ORDINATE SYSTEM MGA ZONE 56 (GDA2020)				HEIGHT DATUM AHD				ISSUE STATUS DETAIL DESIGN				EDMS No. qA6248429	SHEET No. RC-0033	



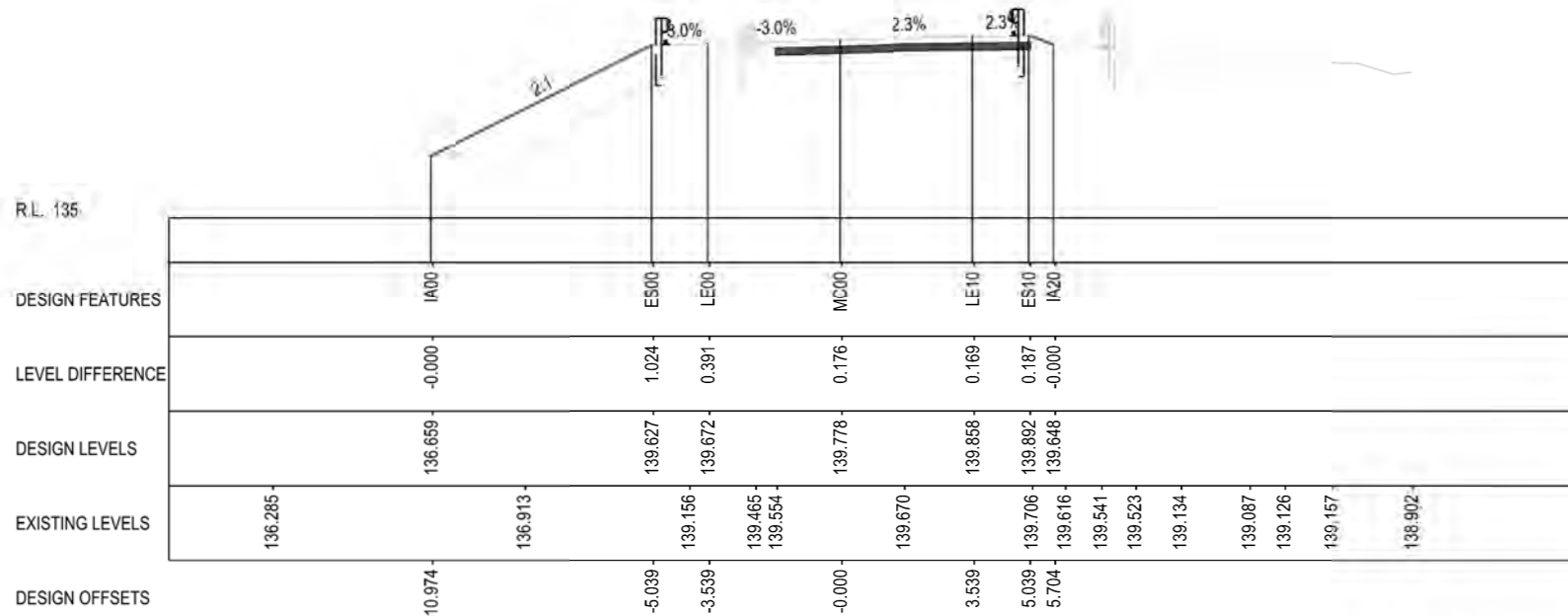
NOT FOR CONSTRUCTION

THIS DRAWING MAY BE PREPARED IN COLOUR AND MAY BE INCOMPLETE IF COPIED

DRAWING FILE LOCATION / NAME C:\Data\Worksheets\N2021081 HW16 Tara and Captains Creek Segment 5470 to 5480\dgn\07-Drawing Production\Plan and Profile\P-PLAN-04-RC.dgn			DESIGN LOT CODE N2021081		DESIGN MODEL FILE(S) USED FOR DOCUMENTATION OF THIS DRAWING N2021081 HW16 TARA AND CAPTAINS CREEK DETAIL DESIGN MODEL.txt			PLOT DATE / TIME 26/07/2023 1:48:22 AM		PLOT BY USER: rowlesm		CLIENT Transport for NSW		KYOGLE COUNCIL 16 - BRUXNER HIGHWAY PAVEMENT REHABILITATION AND WIDENING SEGMENT 5470 TO 5480 CROSS SECTION CROSS SECTION - HW16 - BRUXNER HIGHWAY - MC00 - CH.49725 TO CH.49750		PART A3		
EXTERNAL REFERENCE FILES			REV 01	DATE DD-MM-YY	AMENDMENT / REVISION DESCRIPTION ISSUED FOR XXXXX	WVR No. XX	APPROVAL XXX	SCALES ON A3 SIZE DRAWING 0 2 4 6 8 SCALE 1:200m			DRAWINGS / DESIGN PREPARED BY		PREPARED FOR REGIONAL MAINTENANCE PROJECT MANAGEMENT NORTHERN REGIONAL MAINTENANCE DELIVERY		RMS REGISTRATION No. DS2022/000064		ISSUE 1	
						CO-ORDINATE SYSTEM MGA ZONE 56 (GDA2020)			HEIGHT DATUM AHD			DESIGN CHECK D. JOHNSON		EDMS No. qA6248429		SHEET No. RC-0034		ISSUE A
									DESIGN M. ROWLES		DESIGN CHECK D. JOHNSON		PROJECT MNGR R. GERSEKOWSKI		ISSUE STATUS DETAIL DESIGN		© Transport for NSW	



49800.000

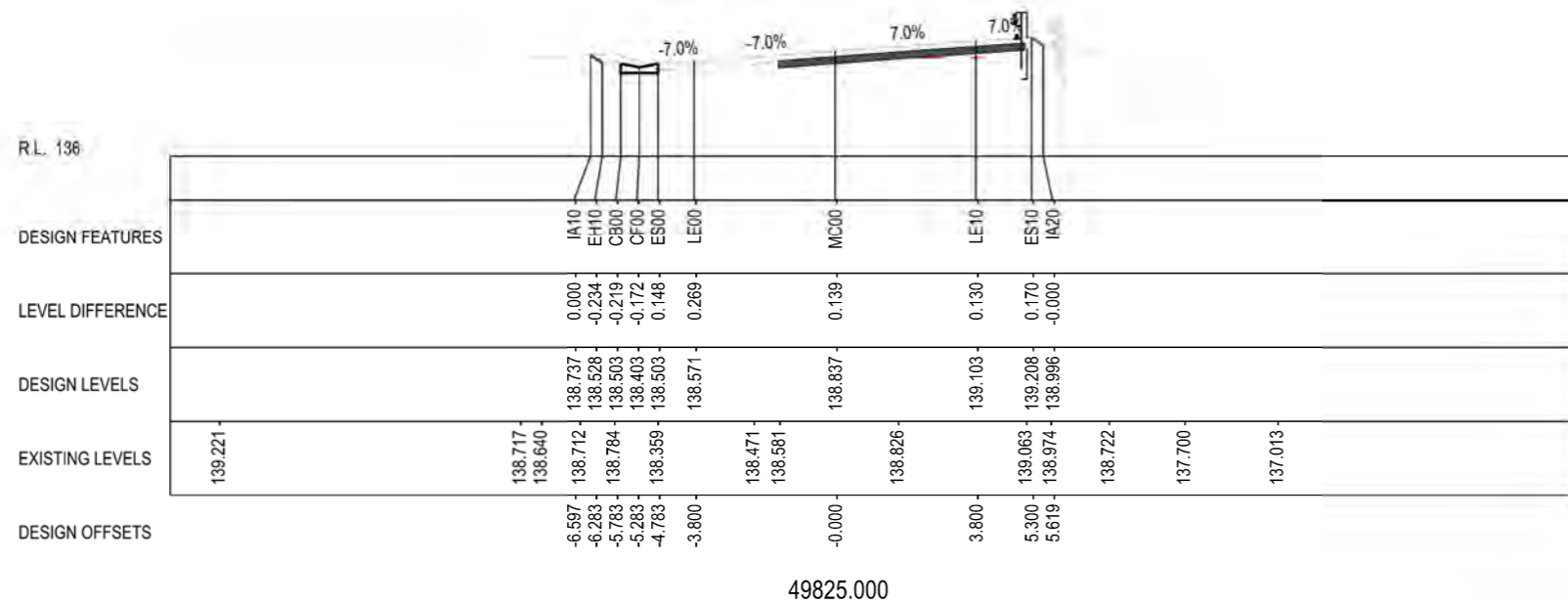
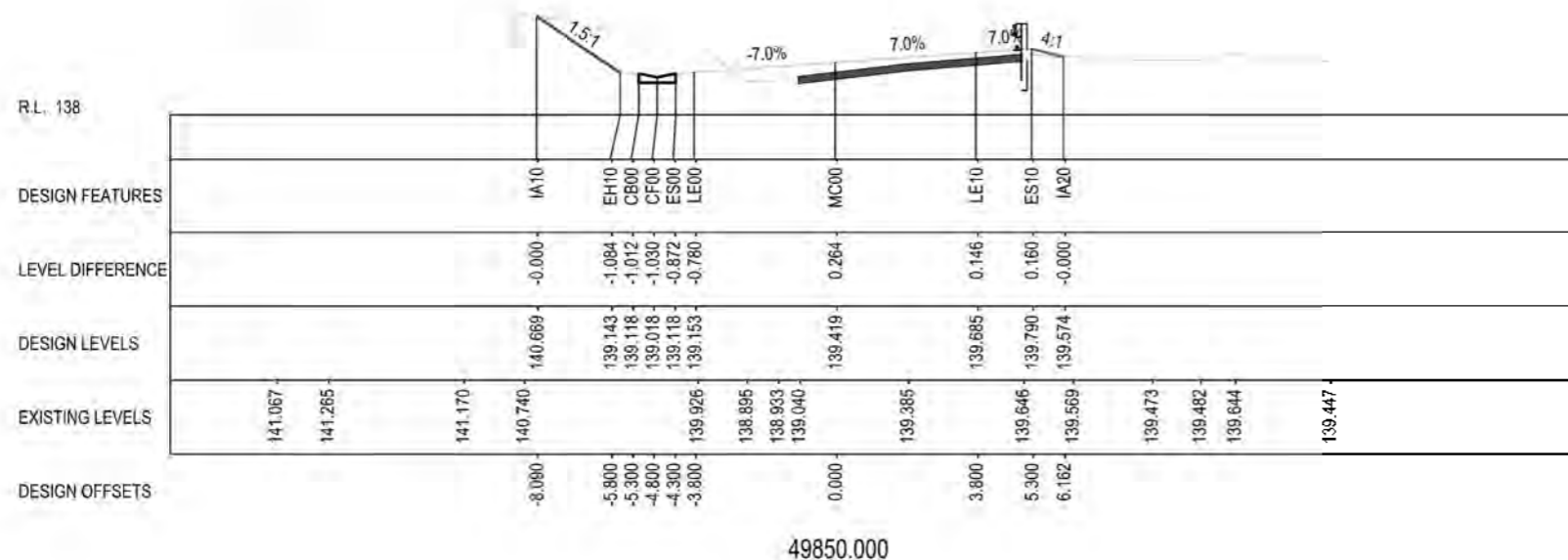


49775.000

NOT FOR CONSTRUCTION

THIS DRAWING MAY BE PREPARED IN COLOUR AND MAY BE INCOMPLETE IF COPIED

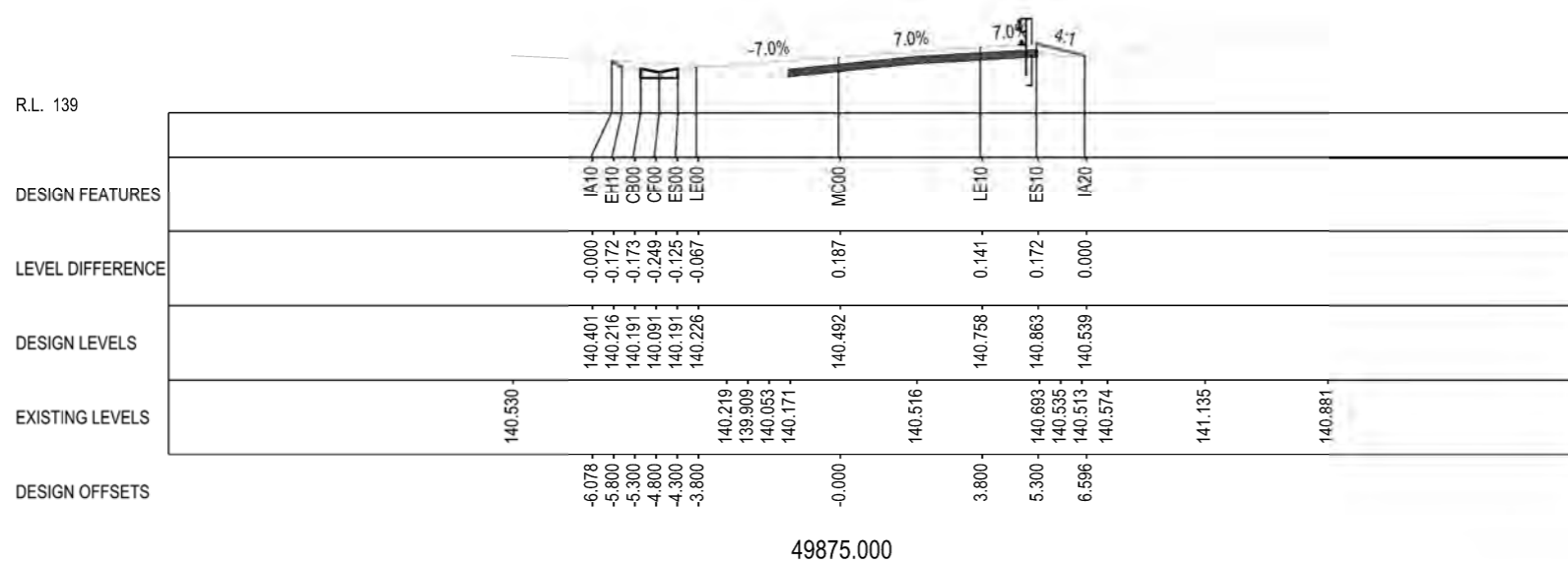
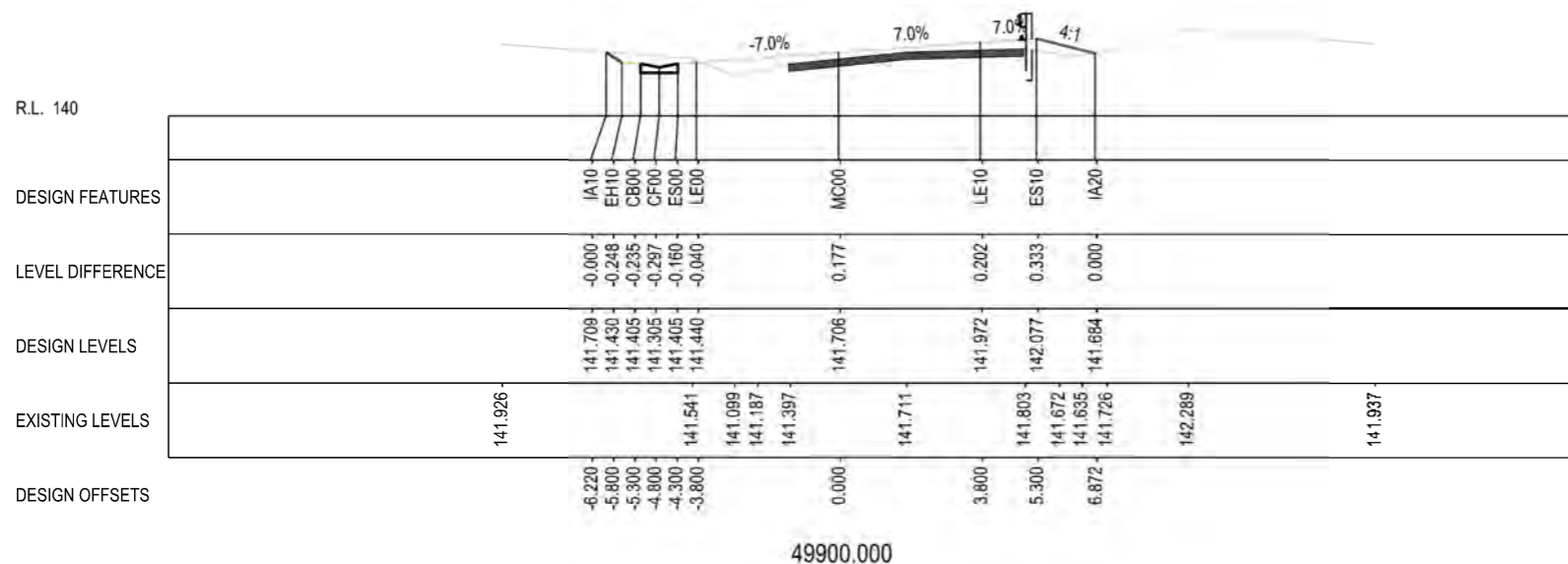
DRAWING FILE LOCATION / NAME C:\Data\Worksheets\N2021081 HW16 Tara and Captains Creek Segment 5470 to 5480\dgn\07-Drawing Production\Plan and Profile\P-PLAN-04-RC.dgn		DESIGN LOT CODE N2021081	DESIGN MODEL FILE(S) USED FOR DOCUMENTATION OF THIS DRAWING N2021081 HW16 TARA AND CAPTAINS CREEK DETAIL DESIGN MODEL.txt	PLOT DATE / TIME 26/07/2023 1:48:30 AM	PLOT BY USER: rowlesm	CLIENT Transport for NSW	KYOGLE COUNCIL 16 - BRUXNER HIGHWAY PAVEMENT REHABILITATION AND WIDENING SEGMENT 5470 TO 5480 CROSS SECTION CROSS SECTION - HW16 - BRUXNER HIGHWAY - MC00 - CH.49775 TO CH.49800	A3											
EXTERNAL REFERENCE FILES	REV 01	DATE DD-MM-YY	AMENDMENT / REVISION DESCRIPTION ISSUED FOR XXXXX	WVR No. XX	APPROVAL XXX	SCALES ON A3 SIZE DRAWING 0 2 4 6 8 SCALE 1:200m	DRAWINGS / DESIGN PREPARED BY	TITLE DRAWN M. ROWLES DRG CHECK D. JOHNSON DESIGN M. ROWLES DESIGN CHECK D. JOHNSON DESIGN MNGR D. JOHNSON PROJECT MNGR R. GERSEKOWSKI	NAME M. ROWLES D. JOHNSON M. ROWLES D. JOHNSON D. JOHNSON R. GERSEKOWSKI	DATE XX.XX.XX XX.XX.XX XX.XX.XX XX.XX.XX XX.XX.XX XX.XX.XX	PREPARED FOR REGIONAL MAINTENANCE PROJECT MANAGEMENT NORTHERN REGIONAL MAINTENANCE DELIVERY	RMS REGISTRATION No. DS2022/000064	ISSUE STATUS DETAIL DESIGN	EDMS No. qA6248429	SHEET No. RC-0035	PART 1	ISSUE A		
				CO-ORDINATE SYSTEM MGA ZONE 56 (GDA2020)		HEIGHT DATUM AHD													



NOT FOR CONSTRUCTION

THIS DRAWING MAY BE PREPARED IN COLOUR AND MAY BE INCOMPLETE IF COPIED

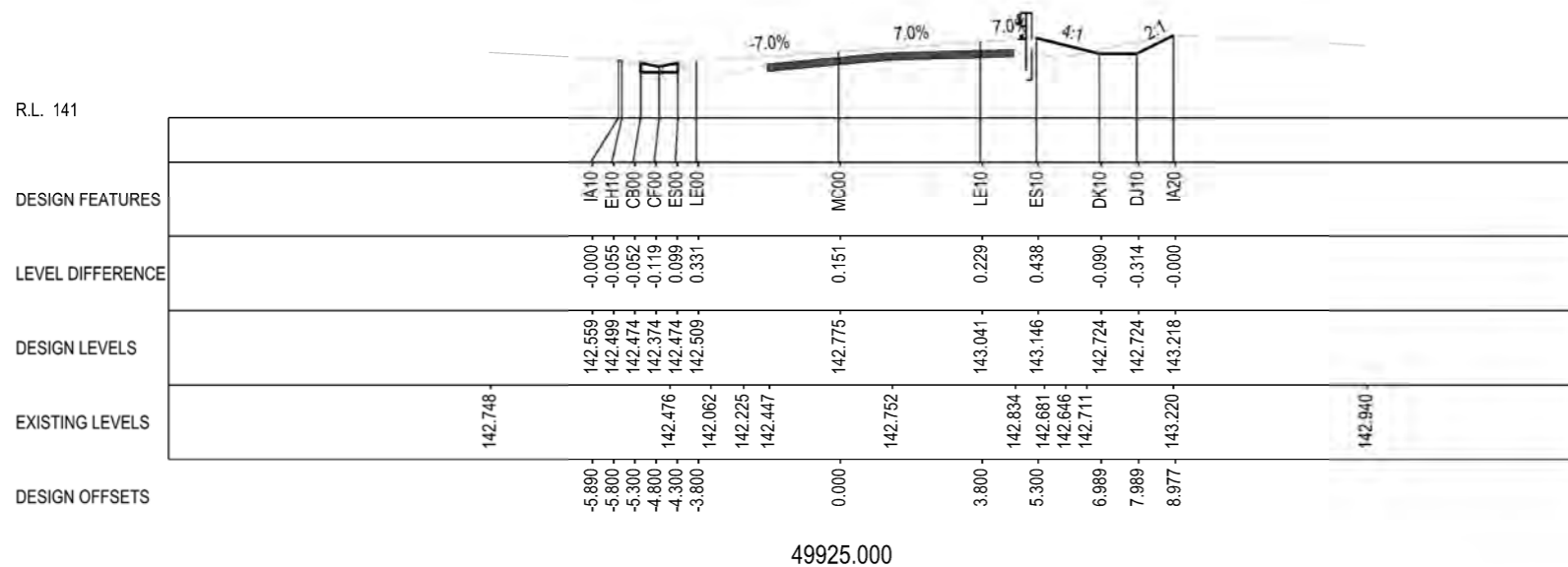
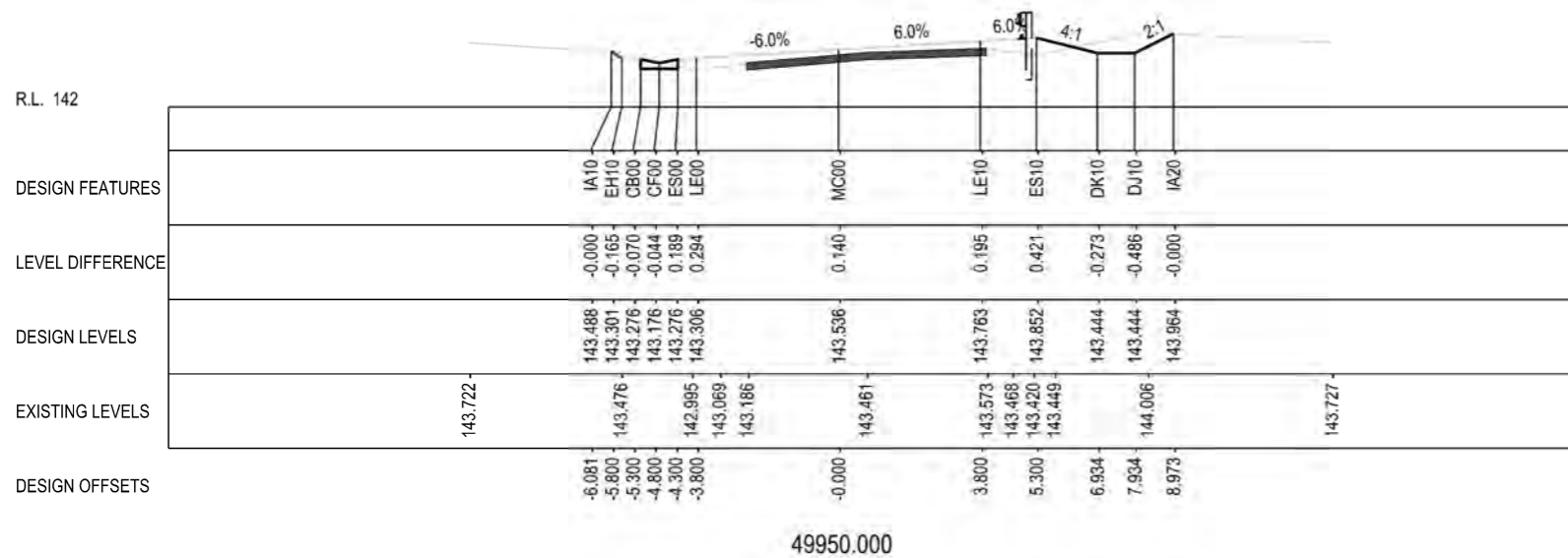
DRAWING FILE LOCATION / NAME C:\Data\Worksets\N2021081 HW16 Tara and Captains Creek Segment 5470 to 5480\dgn\07-Drawing Production\Plan and Profile\P-PLAN-04-RC.dgn		DESIGN LOT CODE N2021081	DESIGN MODEL FILE(S) USED FOR DOCUMENTATION OF THIS DRAWING N2021081 HW16 TARA AND CAPTAINS CREEK DETAIL DESIGN MODEL.txt	PLOT DATE / TIME 26/07/2023 1:48:39 AM	PLOT BY USER: rowlesm	CLIENT Transport for NSW	KYOGLE COUNCIL 16 - BRUXNER HIGHWAY PAVEMENT REHABILITATION AND WIDENING SEGMENT 5470 TO 5480 CROSS SECTION CROSS SECTION - HW16 - BRUXNER HIGHWAY - MC00 - CH.49825 TO CH.49850	A3	
EXTERNAL REFERENCE FILES	REV 01	DATE DD-MM-YY	AMENDMENT / REVISION DESCRIPTION ISSUED FOR XXXXX	VWR No. XX	APPROVAL XXX	SCALES ON A3 SIZE DRAWING 0 2 4 6 8 SCALE 1:200m	DRAWINGS / DESIGN PREPARED BY	TITLE DRAWN M. ROWLES DATE XX.XX.XX	
								DRG CHECK D. JOHNSON XX.XX.XX	
								DESIGN M. ROWLES XX.XX.XX	
								DESIGN CHECK D. JOHNSON XX.XX.XX	
								DESIGN MNGR D. JOHNSON XX.XX.XX	
								PROJECT MNGR R. GERSEKOWSKI XX.XX.XX	
CO-ORDINATE SYSTEM MGA ZONE 56 (GDA2020)							HEIGHT DATUM AHD		
PREPARED FOR REGIONAL MAINTENANCE PROJECT MANAGEMENT NORTHERN REGIONAL MAINTENANCE DELIVERY							RMS REGISTRATION No. DS2022/000064		
ISSUE STATUS DETAIL DESIGN							EDMS No. qA6248429	SHEET No. RC-0036	PART 1 ISSUE A



NOT FOR CONSTRUCTION

THIS DRAWING MAY BE PREPARED IN COLOUR AND MAY BE INCOMPLETE IF COPIED

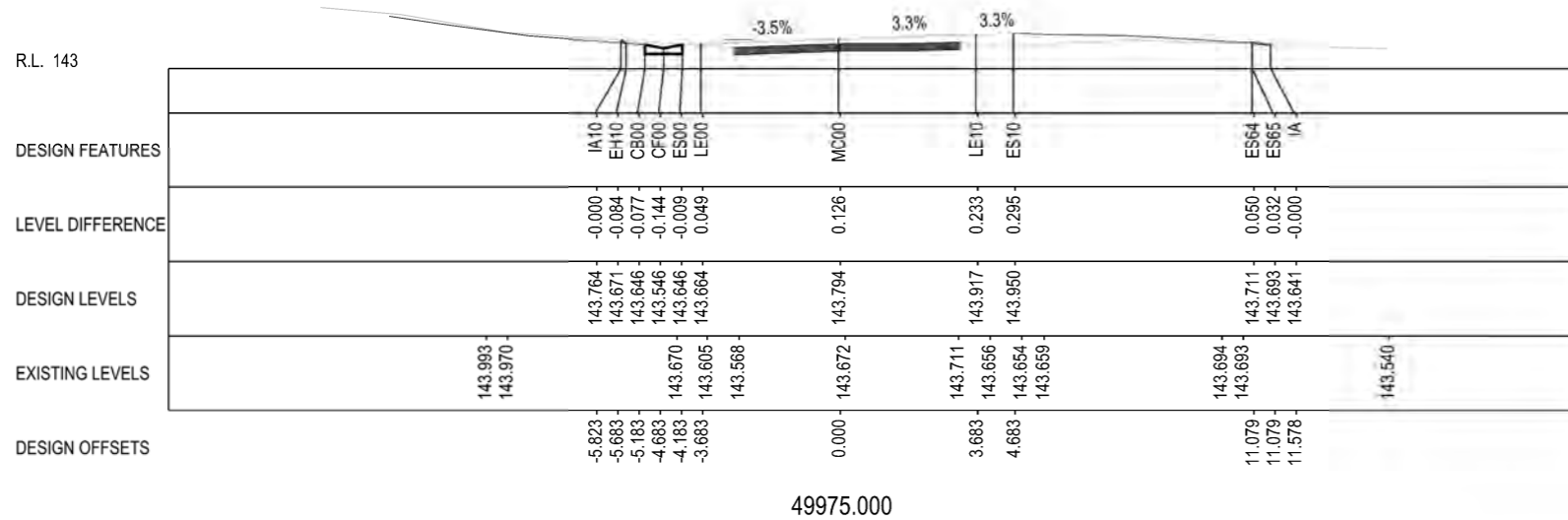
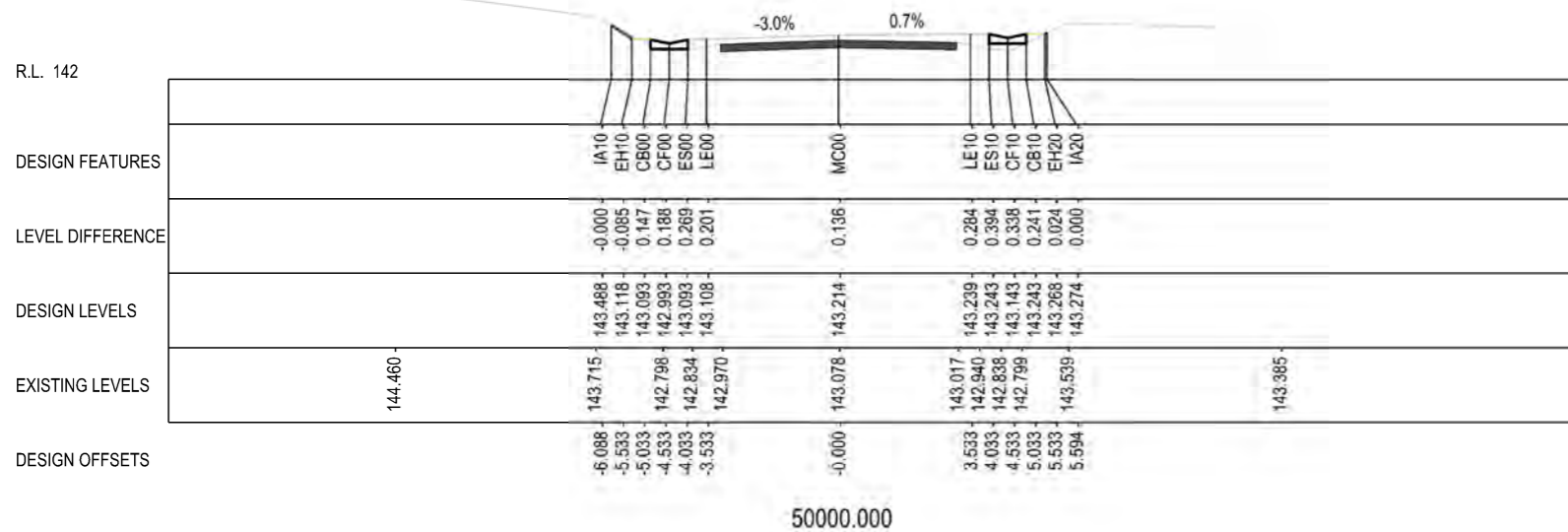
DRAWING FILE LOCATION / NAME C:\Data\Workssets\N2021081 HW16 Tara and Captains Creek Segment 5470 to 5480\dgn\07-Drawing Production\Plan and Profile\P-PLAN-04-RC.dgn		DESIGN LOT CODE N2021081	DESIGN MODEL FILE(S) USED FOR DOCUMENTATION OF THIS DRAWING N2021081 HW16 TARA AND CAPTAINS CREEK DETAIL DESIGN MODEL.txt	PLOT DATE / TIME 26/07/2023 1:48:47 AM	PLOT BY USER: rowlesm	CLIENT Transport for NSW	KYOGLE COUNCIL 16 - BRUXNER HIGHWAY PAVEMENT REHABILITATION AND WIDENING SEGMENT 5470 TO 5480 CROSS SECTION CROSS SECTION - HW16 - BRUXNER HIGHWAY - MC00 - CH.49875 TO CH.49900	A3
EXTERNAL REFERENCE FILES	REV 01	DATE DD-MM-YY	AMENDMENT / REVISION DESCRIPTION ISSUED FOR XXXXX	WVR No. XX	APPROVAL XXX	SCALES ON A3 SIZE DRAWING 0 2 4 6 8 SCALE 1:200m	DRAWINGS / DESIGN PREPARED BY	TITLE NAME DATE
								DRAWN M. ROWLES XX.XX.XX
								DRG CHECK D. JOHNSON XX.XX.XX
								DESIGN M. ROWLES XX.XX.XX
								DESIGN CHECK D. JOHNSON XX.XX.XX
								DESIGN MNGR D. JOHNSON XX.XX.XX
								PROJECT MNGR R. GERSEKOWSKI XX.XX.XX
						CO-ORDINATE SYSTEM MGA ZONE 56 (GDA2020)	HEIGHT DATUM AHD	PREPARED FOR REGIONAL MAINTENANCE PROJECT MANAGEMENT NORTHERN REGIONAL MAINTENANCE DELIVERY
						RMS REGISTRATION No. DS2022/000064	ISSUE STATUS DETAIL DESIGN	EDMS No. qA6248429
						SHEET No. RC-0037	ISSUE A	PART 1



NOT FOR CONSTRUCTION

THIS DRAWING MAY BE PREPARED IN COLOUR AND MAY BE INCOMPLETE IF COPIED

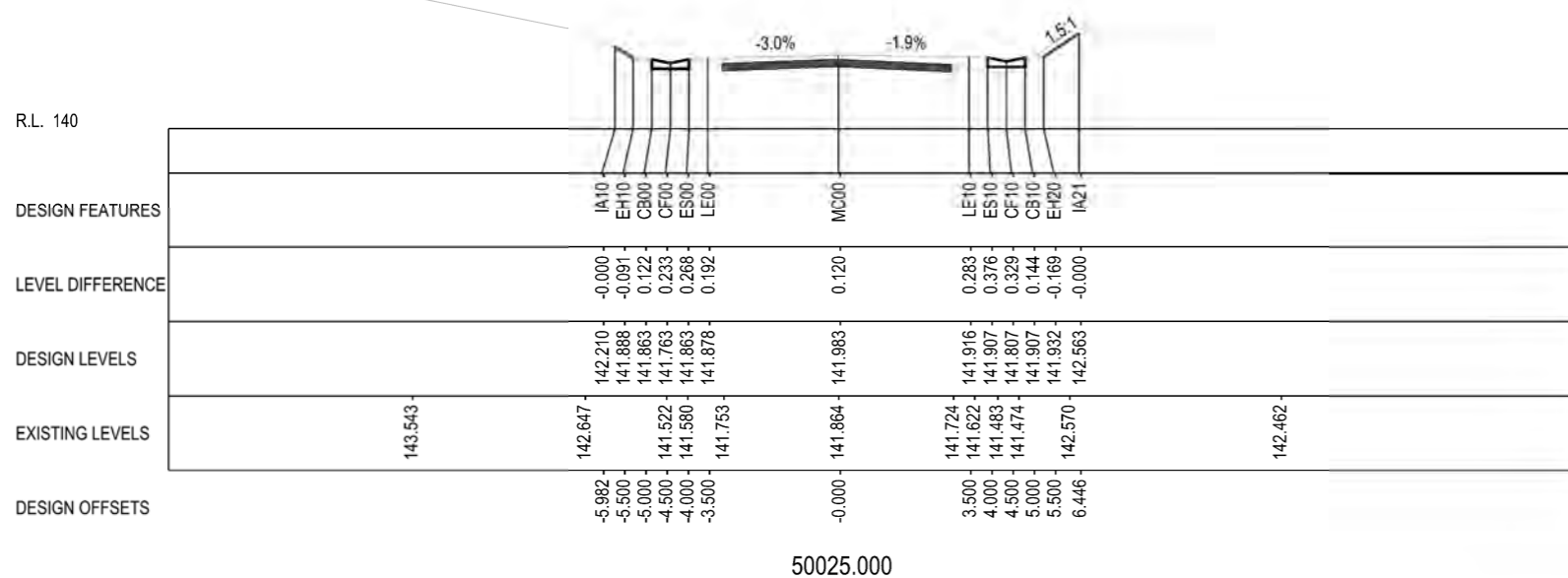
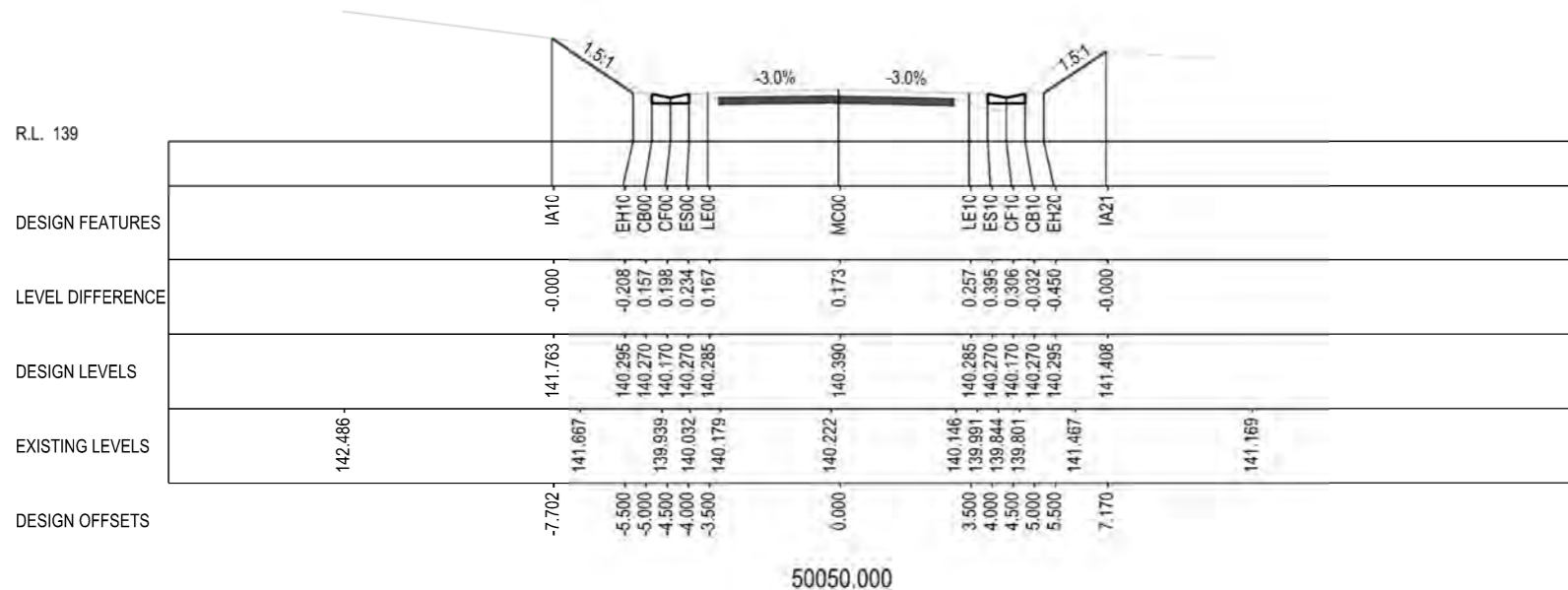
DRAWING FILE LOCATION / NAME C:\Data\Workssets\N2021081 HW16 Tara and Captains Creek Segment 5470 to 5480\dgn\07-Drawing Production\Plan and Profile\P-PLAN-04-RC.dgn		DESIGN LOT CODE N2021081	DESIGN MODEL FILE(S) USED FOR DOCUMENTATION OF THIS DRAWING N2021081 HW16 TARA AND CAPTAINS CREEK DETAIL DESIGN MODEL.txt	PLOT DATE / TIME 26/07/2023 1:48:55 AM	PLOT BY USER: rowlesm	CLIENT Transport for NSW	KYOGLE COUNCIL 16 - BRUXNER HIGHWAY PAVEMENT REHABILITATION AND WIDENING SEGMENT 5470 TO 5480 CROSS SECTION CROSS SECTION - HW16 - BRUXNER HIGHWAY - MC00 - CH.49925 TO CH.49950	A3	
EXTERNAL REFERENCE FILES	REV 01	DATE DD-MM-YY	AMENDMENT / REVISION DESCRIPTION ISSUED FOR XXXXX	WVR No. XX	APPROVAL XXX	SCALES ON A3 SIZE DRAWING 0 2 4 6 8 SCALE 1:200m	DRAWINGS / DESIGN PREPARED BY	TITLE NAME DATE	
								DRAWN M. ROWLES XX.XX.XX	
								DRG CHECK D. JOHNSON XX.XX.XX	
								DESIGN M. ROWLES XX.XX.XX	
								DESIGN CHECK D. JOHNSON XX.XX.XX	
								DESIGN MNGR D. JOHNSON XX.XX.XX	
								PROJECT MNGR R. GERSEKOWSKI XX.XX.XX	
CO-ORDINATE SYSTEM MGA ZONE 56 (GDA2020)							HEIGHT DATUM AHD	PREPARED FOR REGIONAL MAINTENANCE PROJECT MANAGEMENT NORTHERN REGIONAL MAINTENANCE DELIVERY	RMS REGISTRATION No. DS2022/000064
							ISSUE STATUS DETAIL DESIGN	EDMS No. qA6248429	SHEET No. RC-0038
									ISSUE A



NOT FOR CONSTRUCTION

THIS DRAWING MAY BE PREPARED IN COLOUR AND MAY BE INCOMPLETE IF COPIED

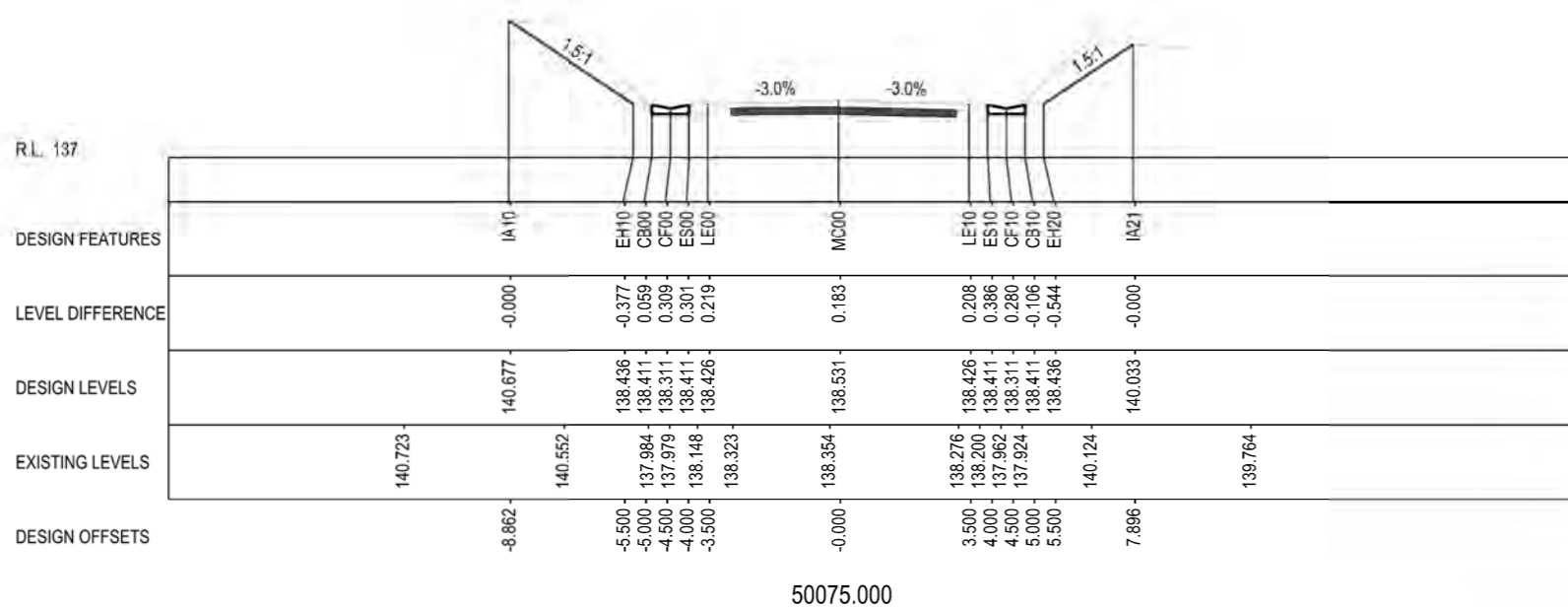
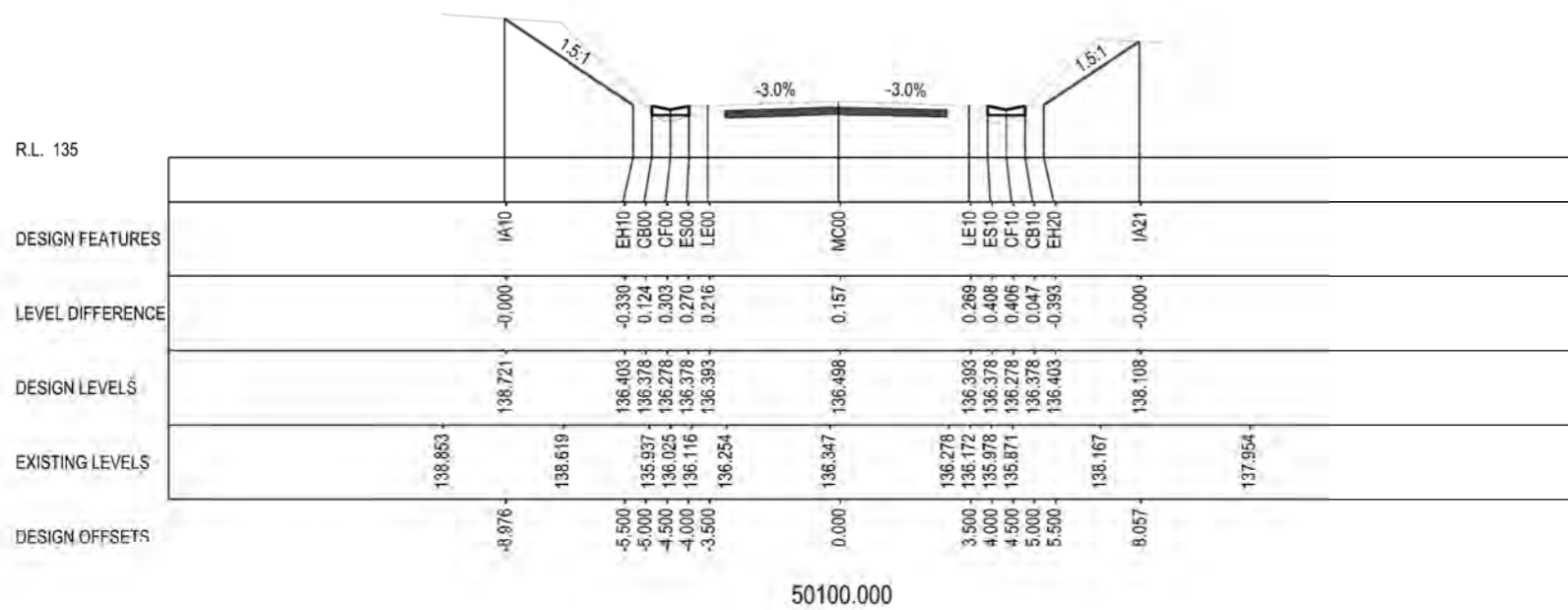
DRAWING FILE LOCATION / NAME C:\Data\Worksets\N2021081 HW16 Tara and Captains Creek Segment 5470 to 5480\dgn\07-Drawing Production\Plan and Profile\P-PLAN-04-RC.dgn		DESIGN LOT CODE N2021081	DESIGN MODEL FILE(S) USED FOR DOCUMENTATION OF THIS DRAWING N2021081 HW16 TARA AND CAPTAINS CREEK DETAIL DESIGN MODEL.txt	PLOT DATE / TIME 26/07/2023 1:49:03 AM	PLOT BY USER: rowlesm	CLIENT Transport for NSW	KYOGLE COUNCIL 16 - BRUXNER HIGHWAY PAVEMENT REHABILITATION AND WIDENING SEGMENT 5470 TO 5480 CROSS SECTION CROSS SECTION - HW16 - BRUXNER HIGHWAY - MC00 - CH.49975 TO CH.50000	A3									
EXTERNAL REFERENCE FILES	REV 01	DATE DD-MM-YY	AMENDMENT / REVISION DESCRIPTION ISSUED FOR XXXXX	WVR No. XX	APPROVAL XXX	SCALES ON A3 SIZE DRAWING 0 2 4 6 8 SCALE 1:200m	DRAWINGS / DESIGN PREPARED BY	TITLE DRAWN M. ROWLES DRG CHECK D. JOHNSON DESIGN M. ROWLES DESIGN CHECK D. JOHNSON DESIGN MNGR D. JOHNSON PROJECT MNGR R. GERSEKOWSKI	NAME M. ROWLES D. JOHNSON M. ROWLES D. JOHNSON D. JOHNSON R. GERSEKOWSKI	DATE XX.XX.XX XX.XX.XX XX.XX.XX XX.XX.XX XX.XX.XX XX.XX.XX	PREPARED FOR REGIONAL MAINTENANCE PROJECT MANAGEMENT NORTHERN REGIONAL MAINTENANCE DELIVERY	RMS REGISTRATION No. DS2022/000064	ISSUE STATUS DETAIL DESIGN	EDMS No. qA6248429	SHEET No. RC-0039	PART 1 ISSUE A	
				CO-ORDINATE SYSTEM MGA ZONE 56 (GDA2020)		HEIGHT DATUM AHD											



NOT FOR CONSTRUCTION

THIS DRAWING MAY BE PREPARED IN COLOUR AND MAY BE INCOMPLETE IF COPIED

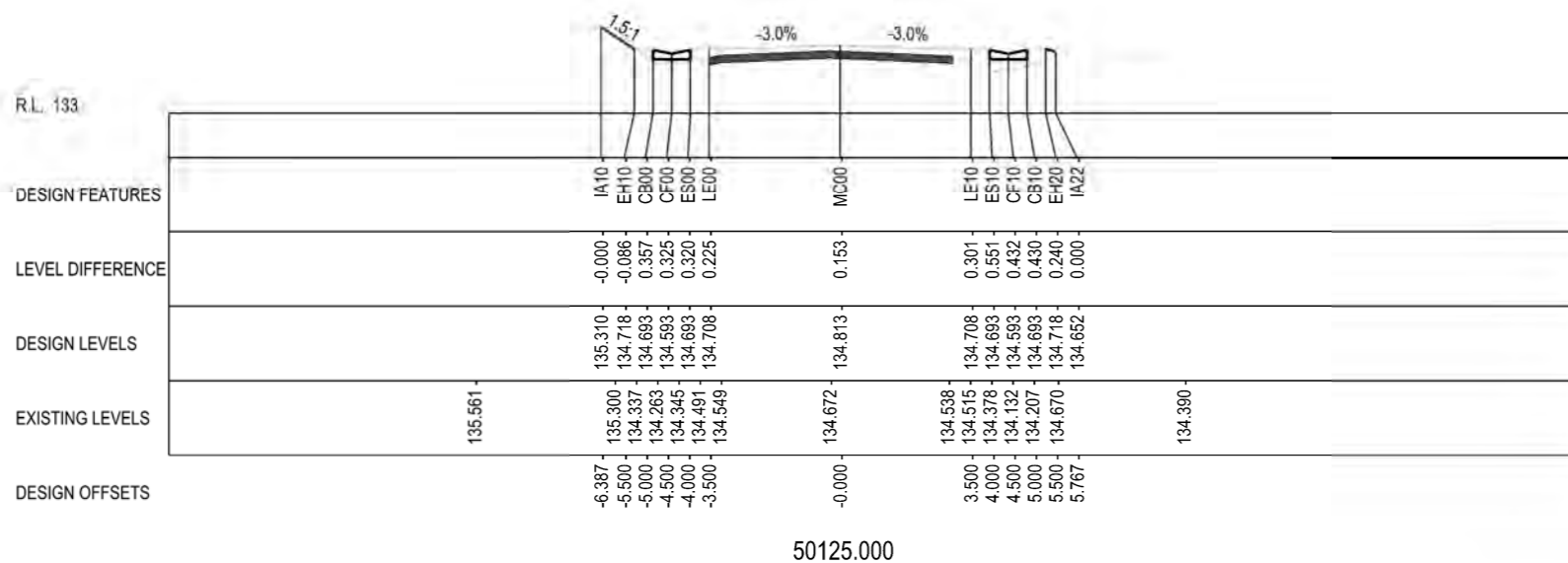
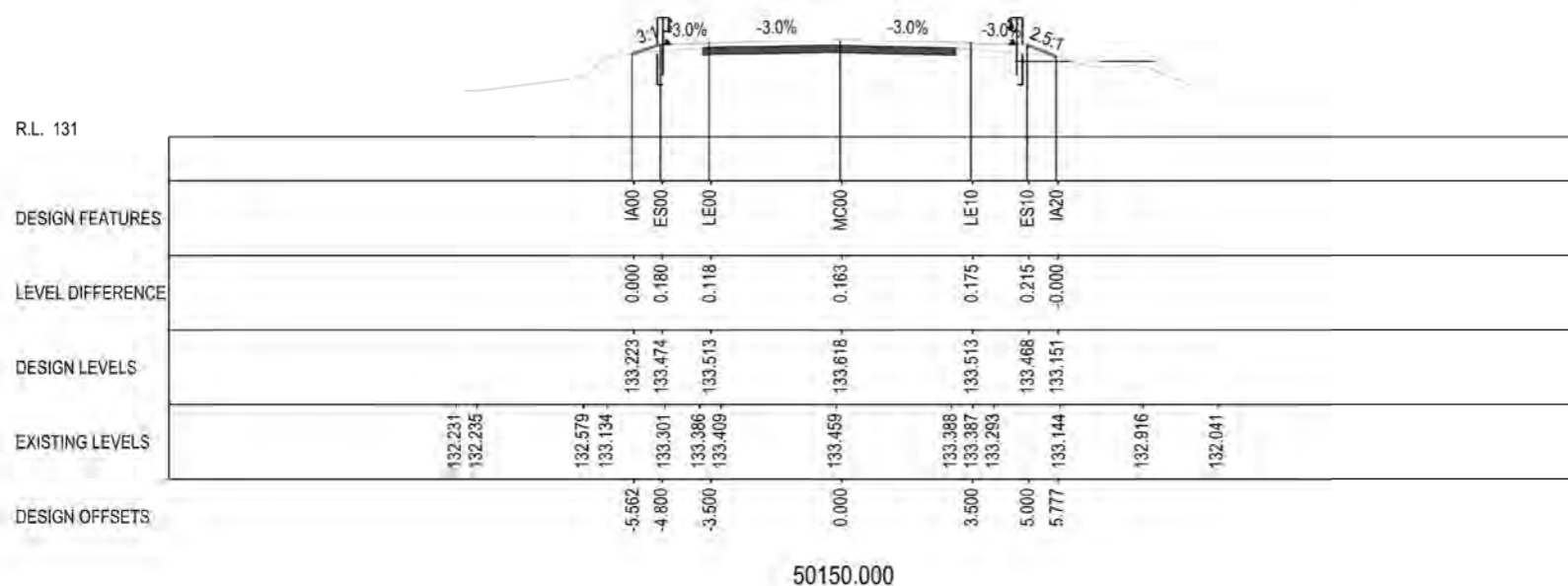
DRAWING FILE LOCATION / NAME C:\Data\Workssets\N2021081 HW16 Tara and Captains Creek Segment 5470 to 5480\dgn\07-Drawing Production\Plan and Profile\P-PLAN-04-RC.dgn		DESIGN LOT CODE N2021081	DESIGN MODEL FILE(S) USED FOR DOCUMENTATION OF THIS DRAWING N2021081 HW16 TARA AND CAPTAINS CREEK DETAIL DESIGN MODEL.txt	PLOT DATE / TIME 26/07/2023 1:49:12 AM	PLOT BY USER: rowlesm	CLIENT Transport for NSW	KYOGLE COUNCIL 16 - BRUXNER HIGHWAY PAVEMENT REHABILITATION AND WIDENING SEGMENT 5470 TO 5480 CROSS SECTION CROSS SECTION - HW16 - BRUXNER HIGHWAY - MC00 - CH.50025 TO CH.50050	A3																		
EXTERNAL REFERENCE FILES	REV 01	DATE DD-MM-YY	AMENDMENT / REVISION DESCRIPTION ISSUED FOR XXXXX	WVR No. XX	APPROVAL XXX	SCALES ON A3 SIZE DRAWING 0 2 4 6 8 SCALE 1:200m	DRAWINGS / DESIGN PREPARED BY	TITLE NAME DATE																		
								<table border="1" style="width: 100%; border-collapse: collapse;"> <tr> <td>DRAWN</td> <td>M. ROWLES</td> <td>XX.XX.XX</td> </tr> <tr> <td>DRG CHECK</td> <td>D. JOHNSON</td> <td>XX.XX.XX</td> </tr> <tr> <td>DESIGN</td> <td>M. ROWLES</td> <td>XX.XX.XX</td> </tr> <tr> <td>DESIGN CHECK</td> <td>D. JOHNSON</td> <td>XX.XX.XX</td> </tr> <tr> <td>DESIGN MNGR</td> <td>D. JOHNSON</td> <td>XX.XX.XX</td> </tr> <tr> <td>PROJECT MNGR</td> <td>R. GERSEKOWSKI</td> <td>XX.XX.XX</td> </tr> </table>	DRAWN	M. ROWLES	XX.XX.XX	DRG CHECK	D. JOHNSON	XX.XX.XX	DESIGN	M. ROWLES	XX.XX.XX	DESIGN CHECK	D. JOHNSON	XX.XX.XX	DESIGN MNGR	D. JOHNSON	XX.XX.XX	PROJECT MNGR	R. GERSEKOWSKI	XX.XX.XX
DRAWN	M. ROWLES	XX.XX.XX																								
DRG CHECK	D. JOHNSON	XX.XX.XX																								
DESIGN	M. ROWLES	XX.XX.XX																								
DESIGN CHECK	D. JOHNSON	XX.XX.XX																								
DESIGN MNGR	D. JOHNSON	XX.XX.XX																								
PROJECT MNGR	R. GERSEKOWSKI	XX.XX.XX																								
CO-ORDINATE SYSTEM MGA ZONE 56 (GDA2020)		HEIGHT DATUM AHD		PREPARED FOR REGIONAL MAINTENANCE PROJECT MANAGEMENT NORTHERN REGIONAL MAINTENANCE DELIVERY		RMS REGISTRATION No. DS2022/000064		PART 1																		
				ISSUE STATUS DETAIL DESIGN		EDMS No. qA6248429	SHEET No. RC-0040	ISSUE A																		



NOT FOR CONSTRUCTION

THIS DRAWING MAY BE PREPARED IN COLOUR AND MAY BE INCOMPLETE IF COPIED

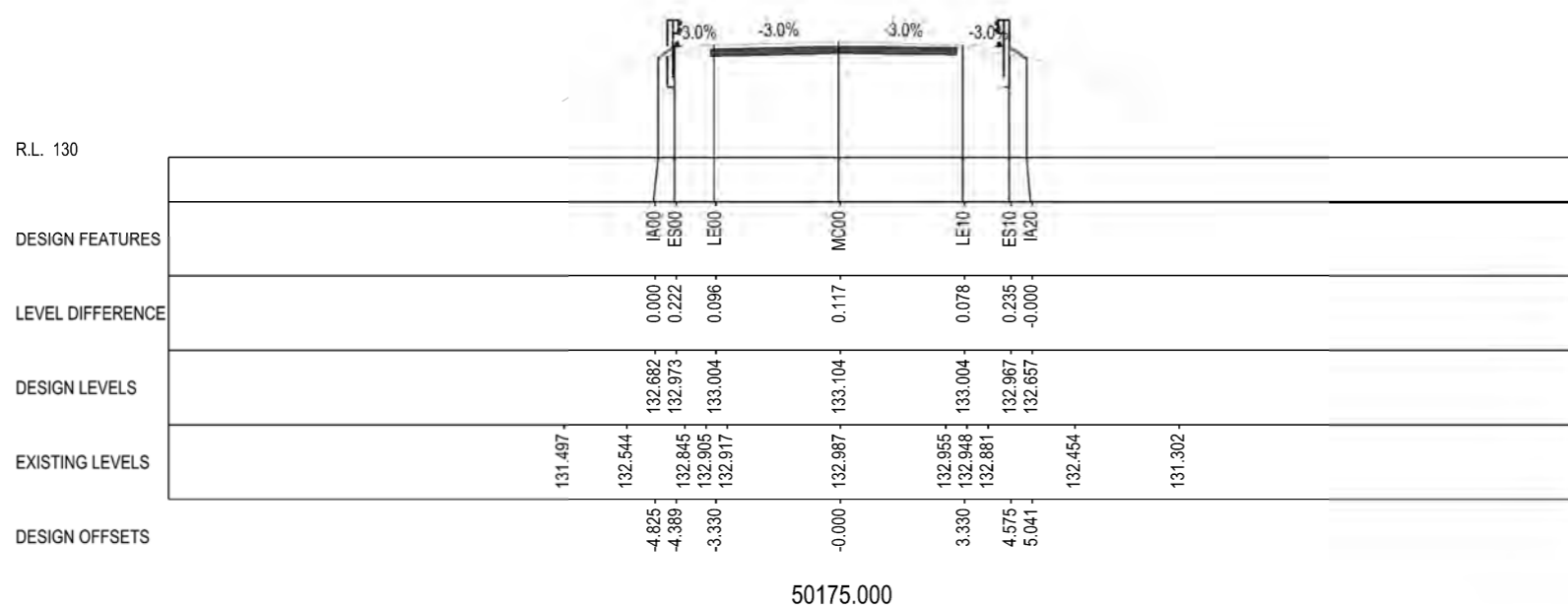
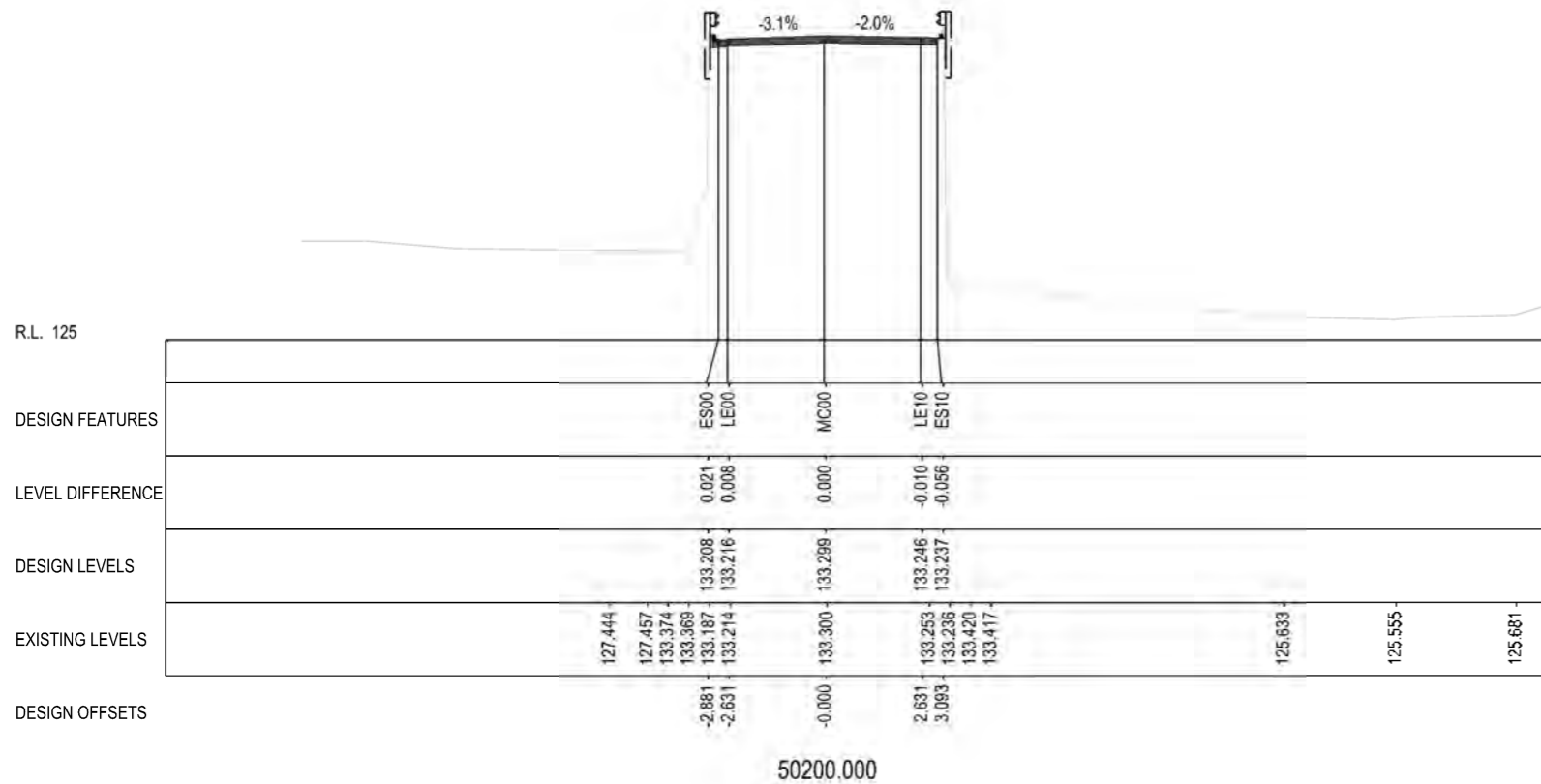
DRAWING FILE LOCATION / NAME C:\Data\Works\N2021081 HW16 Tara and Captains Creek Segment 5470 to 5480\dgn\07-Drawing Production\Plan and Profile\P-PLAN-04-RC.dgn		DESIGN LOT CODE N2021081	DESIGN MODEL FILE(S) USED FOR DOCUMENTATION OF THIS DRAWING N2021081 HW16 TARA AND CAPTAINS CREEK DETAIL DESIGN MODEL.txt	PLOT DATE / TIME 26/07/2023 1:49:20 AM	PLOT BY USER: rowlesm	CLIENT Transport for NSW	KYOGLE COUNCIL 16 - BRUXNER HIGHWAY PAVEMENT REHABILITATION AND WIDENING SEGMENT 5470 TO 5480 CROSS SECTION CROSS SECTION - HW16 - BRUXNER HIGHWAY - MC00 - CH.50075 TO CH.50100	A3									
EXTERNAL REFERENCE FILES	REV 01	DATE DD-MM-YY	AMENDMENT / REVISION DESCRIPTION ISSUED FOR XXXXX	WVR No. XX	APPROVAL XXX	SCALES ON A3 SIZE DRAWING 0 2 4 6 8 SCALE 1:200m	DRAWINGS / DESIGN PREPARED BY	TITLE DRAWN DRG CHECK DESIGN DESIGN CHECK DESIGN MNGR PROJECT MNGR	NAME M. ROWLES D. JOHNSON M. ROWLES D. JOHNSON D. JOHNSON R. GERSEKOWSKI	DATE XX.XX.XX XX.XX.XX XX.XX.XX XX.XX.XX XX.XX.XX XX.XX.XX	PREPARED FOR REGIONAL MAINTENANCE PROJECT MANAGEMENT NORTHERN REGIONAL MAINTENANCE DELIVERY	RMS REGISTRATION No. DS2022/000064	ISSUE STATUS DETAIL DESIGN	EDMS No. qA6248429	SHEET No. RC-0041	PART 1	ISSUE A
CO-ORDINATE SYSTEM MGA ZONE 56 (GDA2020)				HEIGHT DATUM AHD													



NOT FOR CONSTRUCTION

THIS DRAWING MAY BE PREPARED IN COLOUR AND MAY BE INCOMPLETE IF COPIED

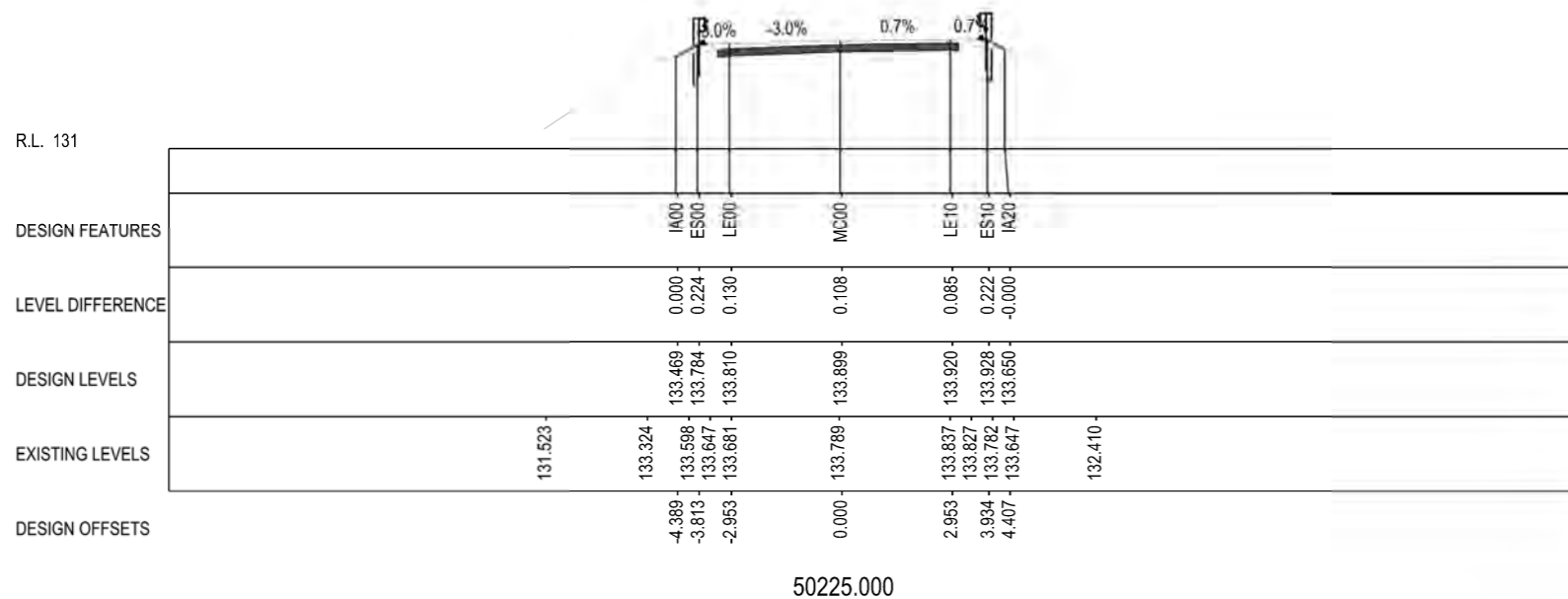
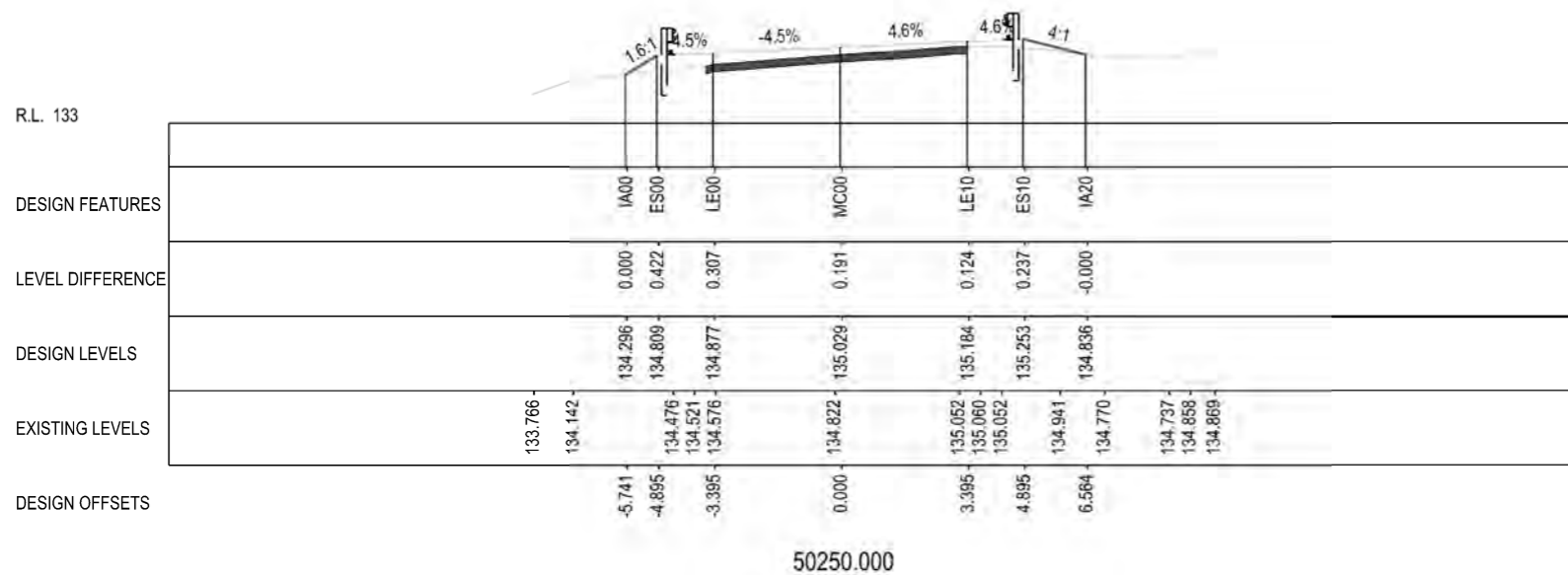
DRAWING FILE LOCATION / NAME C:\Data\Worksheets\N2021081 HW16 Tara and Captains Creek Segment 5470 to 5480\dgn\07-Drawing Production\Plan and Profile\P-PLAN-04-RC.dgn			DESIGN LOT CODE N2021081	DESIGN MODEL FILE(S) USED FOR DOCUMENTATION OF THIS DRAWING N2021081 HW16 TARA AND CAPTAINS CREEK DETAIL DESIGN MODEL.txt		PLOT DATE / TIME 26/07/2023 1:49:28 AM	PLOT BY USER: rowlesm	CLIENT Transport for NSW	KYOGLE COUNCIL 16 - BRUXNER HIGHWAY PAVEMENT REHABILITATION AND WIDENING SEGMENT 5470 TO 5480 CROSS SECTION CROSS SECTION - HW16 - BRUXNER HIGHWAY - MC00 - CH.50125 TO CH.50150	A3																													
EXTERNAL REFERENCE FILES	REV 01	DATE DD-MM-YY	AMENDMENT / REVISION DESCRIPTION ISSUED FOR XXXXX	WVR No. XX	APPROVAL XXX	SCALES ON A3 SIZE DRAWING 0 2 4 6 8 SCALE 1:200m		DRAWINGS / DESIGN PREPARED BY																															
			CO-ORDINATE SYSTEM MGA ZONE 56 (GDA2020)		HEIGHT DATUM AHD		<table border="1" style="width: 100%; border-collapse: collapse;"> <thead> <tr> <th>TITLE</th> <th>NAME</th> <th>DATE</th> </tr> </thead> <tbody> <tr> <td>DRAWN</td> <td>M. ROWLES</td> <td>XX.XX.XX</td> </tr> <tr> <td>DRG CHECK</td> <td>D. JOHNSON</td> <td>XX.XX.XX</td> </tr> <tr> <td>DESIGN</td> <td>M. ROWLES</td> <td>XX.XX.XX</td> </tr> <tr> <td>DESIGN CHECK</td> <td>D. JOHNSON</td> <td>XX.XX.XX</td> </tr> <tr> <td>DESIGN MNGR</td> <td>D. JOHNSON</td> <td>XX.XX.XX</td> </tr> <tr> <td>PROJECT MNGR</td> <td>R. GERSEKOWSKI</td> <td>XX.XX.XX</td> </tr> </tbody> </table>		TITLE	NAME	DATE	DRAWN	M. ROWLES	XX.XX.XX	DRG CHECK	D. JOHNSON	XX.XX.XX	DESIGN	M. ROWLES	XX.XX.XX	DESIGN CHECK	D. JOHNSON	XX.XX.XX	DESIGN MNGR	D. JOHNSON	XX.XX.XX	PROJECT MNGR	R. GERSEKOWSKI	XX.XX.XX	<table border="1" style="width: 100%; border-collapse: collapse;"> <thead> <tr> <th colspan="2">PREPARED FOR</th> </tr> </thead> <tbody> <tr> <td>REGIONAL MAINTENANCE</td> <td>PROJECT MANAGEMENT NORTHERN</td> </tr> <tr> <td>REGIONAL MAINTENANCE DELIVERY</td> <td></td> </tr> </tbody> </table>		PREPARED FOR		REGIONAL MAINTENANCE	PROJECT MANAGEMENT NORTHERN	REGIONAL MAINTENANCE DELIVERY		RMS REGISTRATION No DS2022/000064	PART 1
TITLE	NAME	DATE																																					
DRAWN	M. ROWLES	XX.XX.XX																																					
DRG CHECK	D. JOHNSON	XX.XX.XX																																					
DESIGN	M. ROWLES	XX.XX.XX																																					
DESIGN CHECK	D. JOHNSON	XX.XX.XX																																					
DESIGN MNGR	D. JOHNSON	XX.XX.XX																																					
PROJECT MNGR	R. GERSEKOWSKI	XX.XX.XX																																					
PREPARED FOR																																							
REGIONAL MAINTENANCE	PROJECT MANAGEMENT NORTHERN																																						
REGIONAL MAINTENANCE DELIVERY																																							
			ISSUE STATUS DETAIL DESIGN		EDMS No. qA6248429		SHEET No. RC-0042		ISSUE A																														




THIS DRAWING MAY BE PREPARED IN COLOUR AND MAY BE INCOMPLETE IF COPIED

NOT FOR CONSTRUCTION

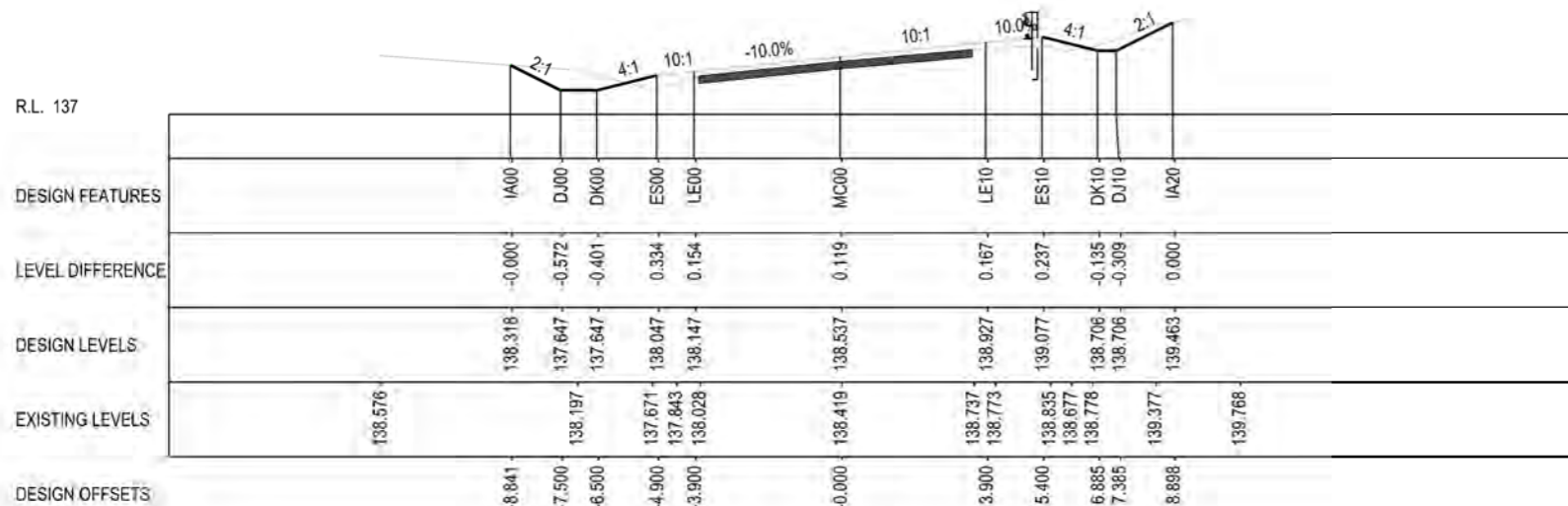
DRAWING FILE LOCATION / NAME C:\Data\Worksets\N2021081 HW16 Tara and Captains Creek Segment 5470 to 5480\dgn\07-Drawing Production\Plan and Profile\P-PLAN-04-RC.dgn		DESIGN LOT CODE N2021081	DESIGN MODEL FILE(S) USED FOR DOCUMENTATION OF THIS DRAWING N2021081 HW16 TARA AND CAPTAINS CREEK DETAIL DESIGN MODEL.txt		PLOT DATE / TIME 26/07/2023 1:49:35 AM	PLOT BY USER: rowlesm	CLIENT Transport for NSW	KYOGLE COUNCIL 16 - BRUXNER HIGHWAY PAVEMENT REHABILITATION AND WIDENING SEGMENT 5470 TO 5480 CROSS SECTION vCROSS SECTION - HW16 - BRUXNER HIGHWAY - MC00 - CH.50175 TO CH.50200	A3
EXTERNAL REFERENCE FILES	REV 01	DATE DD-MM-YY	AMENDMENT / REVISION DESCRIPTION ISSUED FOR XXXXX	WVR No. XX	APPROVAL XXX	SCALES ON A3 SIZE DRAWING 0 2 4 6 8 SCALE 1:200m	DRAWINGS / DESIGN PREPARED BY	PREPARED FOR REGIONAL MAINTENANCE PROJECT MANAGEMENT NORTHERN REGIONAL MAINTENANCE DELIVERY	RMS REGISTRATION No. DS2022/000064
				CO-ORDINATE SYSTEM MGA ZONE 56 (GDA2020)		HEIGHT DATUM AHD		ISSUE STATUS DETAIL DESIGN	EDMS No. qA6248429
								SHEET No. RC-0043	PART 1 ISSUE A



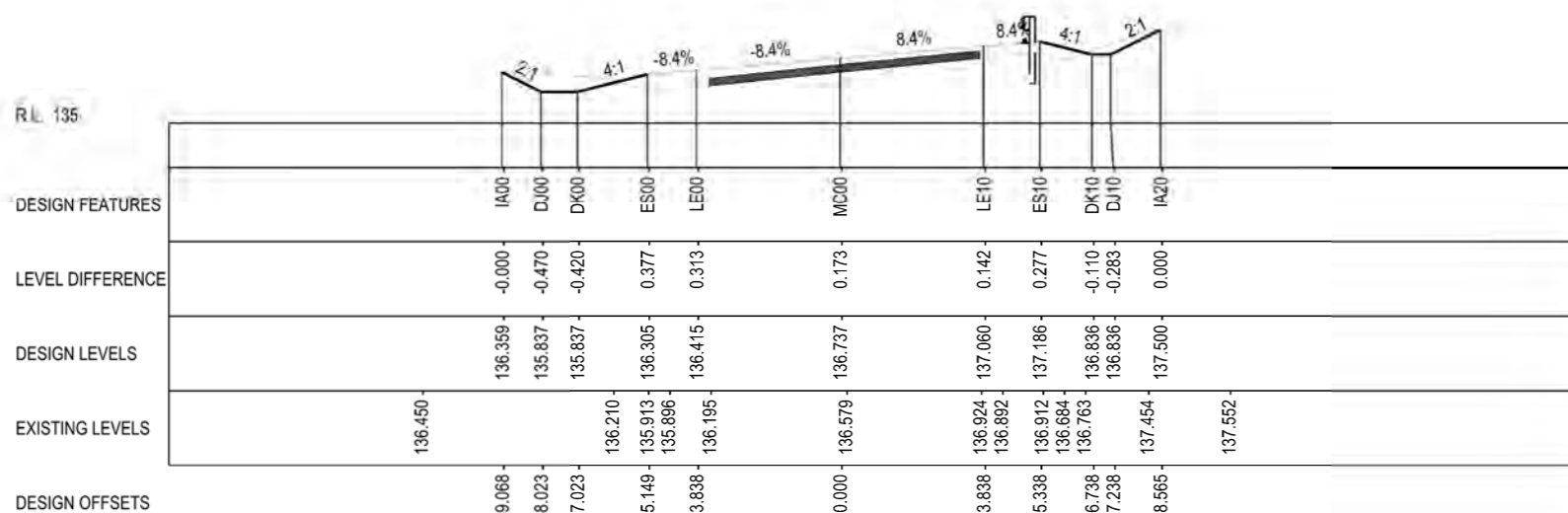
THIS DRAWING MAY BE PREPARED IN COLOUR AND MAY BE INCOMPLETE IF COPIED

DRAWING FILE LOCATION / NAME C:\Data\Worksheets\N2021081 HW16 Tara and Captains Creek Segment 5470 to 5480\dgn\07-Drawing Production\Plan and Profile\P-PLAN-04-RC.dgn		DESIGN LOT CODE N2021081	DESIGN MODEL FILE(S) USED FOR DOCUMENTATION OF THIS DRAWING N2021081 HW16 TARA AND CAPTAINS CREEK DETAIL DESIGN MODEL.txt	PLOT DATE / TIME 26/07/2023 1:49:43 AM	PLOT BY USER: rowlesm	CLIENT  Transport for NSW	KYOGLE COUNCIL 16 - BRUXNER HIGHWAY PAVEMENT REHABILITATION AND WIDENING SEGMENT 5470 TO 5480 CROSS SECTION CROSS SECTION - HW16 - BRUXNER HIGHWAY - MC00 - CH.50225 TO CH.50250	A3
EXTERNAL REFERENCE FILES	REV 01	DATE DD-MM-YY	AMENDMENT / REVISION DESCRIPTION ISSUED FOR XXXXX	WVR No. XX	APPROVAL XXX	SCALES ON A3 SIZE DRAWING 0 2 4 6 8 SCALE 1:200m	DRAWINGS / DESIGN PREPARED BY	TITLE NAME DATE
								DRAWN M. ROWLES XX.XX.XX
								DRG CHECK D. JOHNSON XX.XX.XX
								DESIGN M. ROWLES XX.XX.XX
								DESIGN CHECK D. JOHNSON XX.XX.XX
								DESIGN MNGR D. JOHNSON XX.XX.XX
								PROJECT MNGR R. GERSEKOWSKI XX.XX.XX
CO-ORDINATE SYSTEM MGA ZONE 56 (GDA2020)						HEIGHT DATUM AHD		PREPARED FOR REGIONAL MAINTENANCE PROJECT MANAGEMENT NORTHERN REGIONAL MAINTENANCE DELIVERY
						RMS REGISTRATION No DS2022/000064		PART 1
						ISSUE STATUS DETAIL DESIGN		EDMS No. qA6248429
						SHEET No. RC-0044		ISSUE A

NOT FOR CONSTRUCTION



50300.000

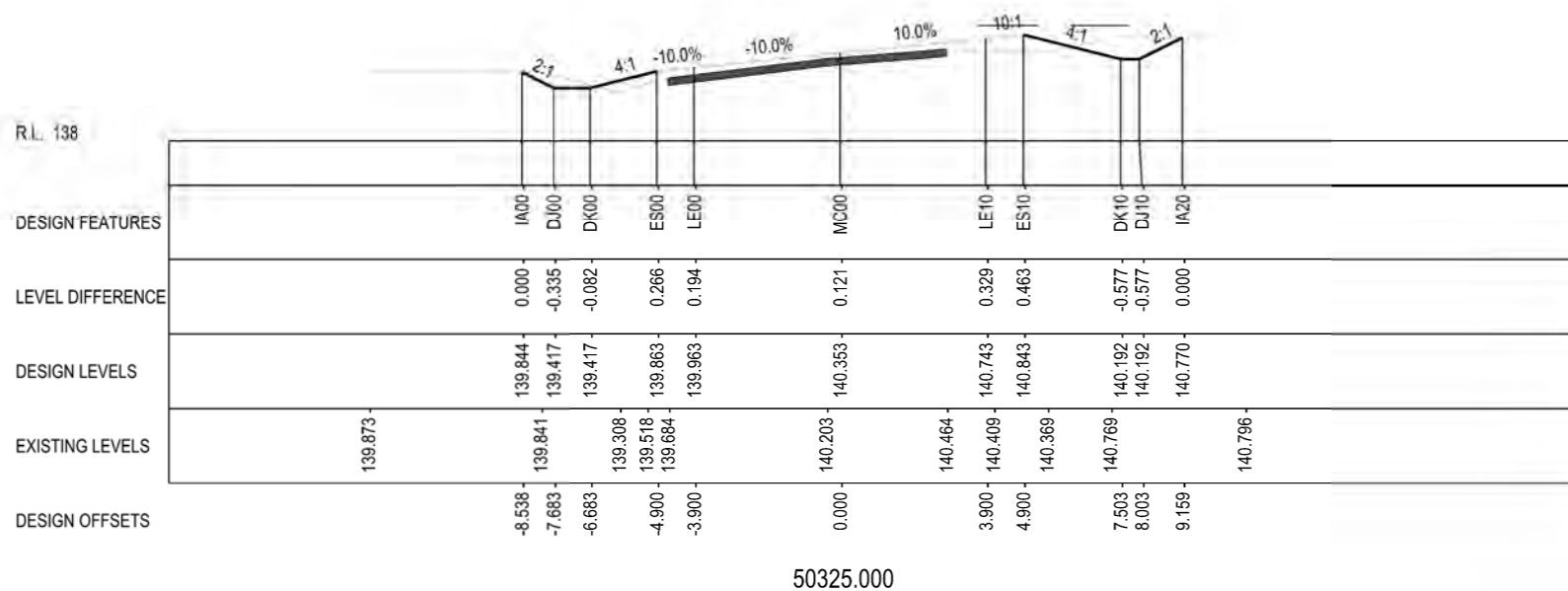
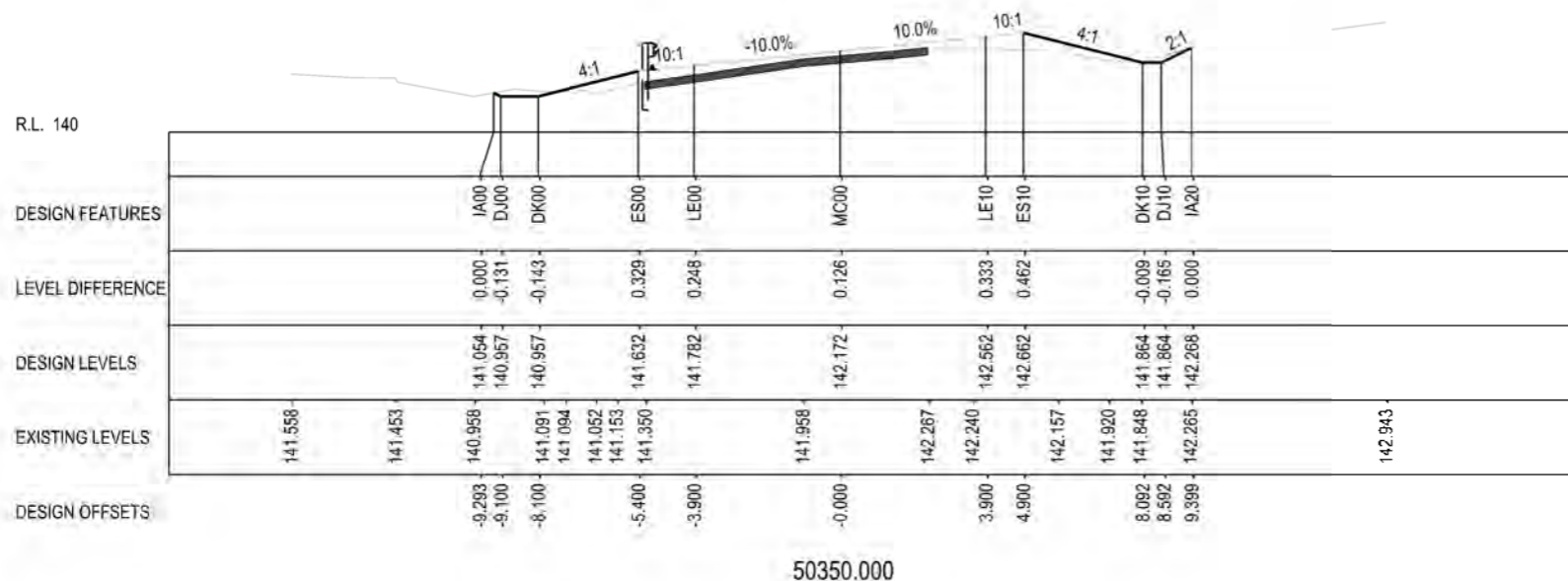


50275.000

NOT FOR CONSTRUCTION

THIS DRAWING MAY BE PREPARED IN COLOUR AND MAY BE INCOMPLETE IF COPIED

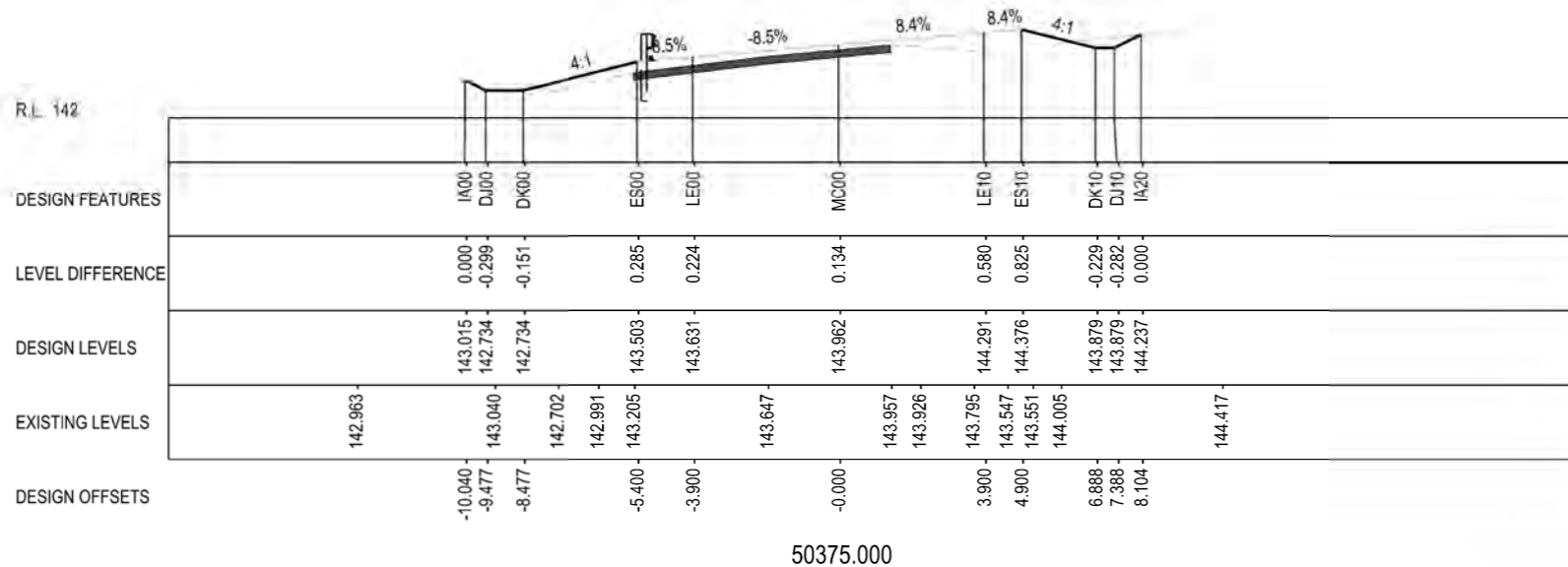
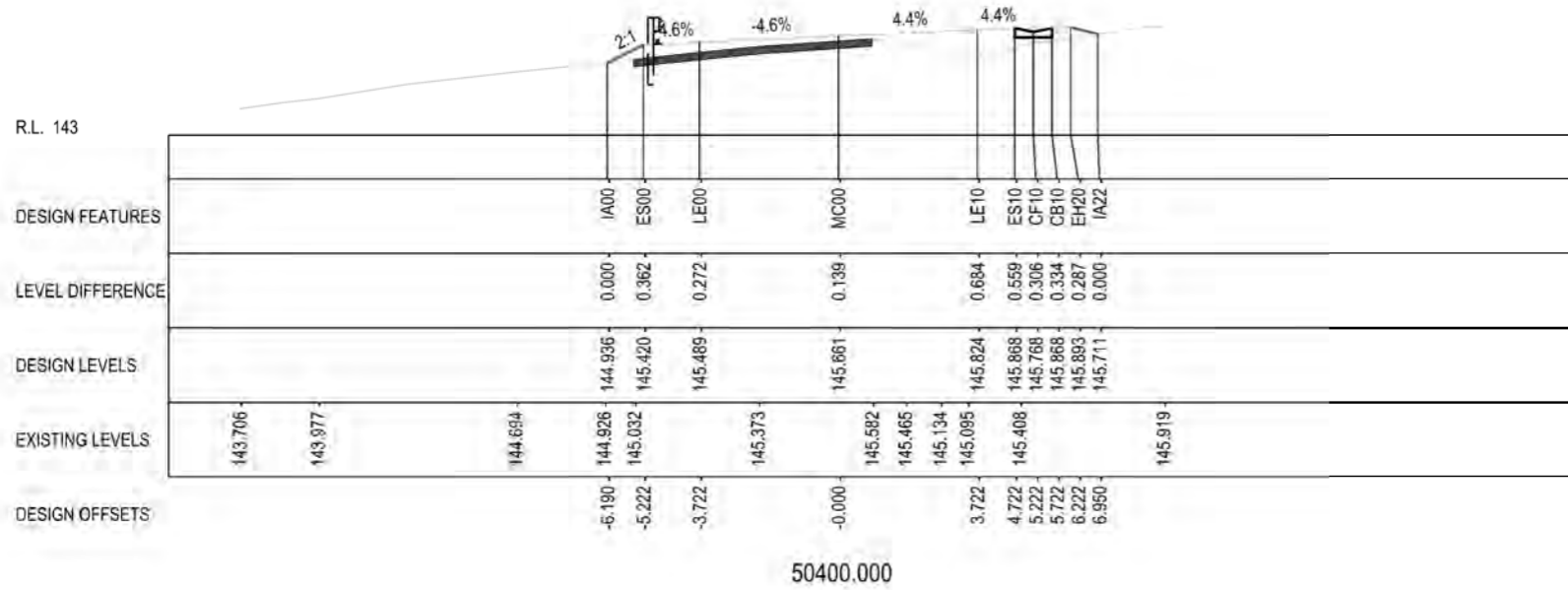
DRAWING FILE LOCATION / NAME C:\Data\Worksheets\N2021081 HW16 Tara and Captains Creek Segment 5470 to 5480\dgn\07-Drawing Production\Plan and Profile\P-PLAN-04-RC.dgn		DESIGN LOT CODE N2021081	DESIGN MODEL FILE(S) USED FOR DOCUMENTATION OF THIS DRAWING N2021081 HW16 TARA AND CAPTAINS CREEK DETAIL DESIGN MODEL.txt		PLOT DATE / TIME 26/07/2023 1:49:51 AM	PLOT BY USER: rowlesm	CLIENT Transport for NSW	KYOGLE COUNCIL 16 - BRUXNER HIGHWAY PAVEMENT REHABILITATION AND WIDENING SEGMENT 5470 TO 5480 CROSS SECTION CROSS SECTION - HW16 - BRUXNER HIGHWAY - MC00 - CH.50275 TO CH.50300	A3			
EXTERNAL REFERENCE FILES	REV 01	DATE DD-MM-YY	AMENDMENT / REVISION DESCRIPTION ISSUED FOR XXXXX	WVR No. XX	APPROVAL XXX	SCALES ON A3 SIZE DRAWING 0 2 4 6 8 SCALE 1:200m	DRAWINGS / DESIGN PREPARED BY	PREPARED FOR REGIONAL MAINTENANCE PROJECT MANAGEMENT NORTHERN REGIONAL MAINTENANCE DELIVERY	RMS REGISTRATION No. DS2022/000064			
				CO-ORDINATE SYSTEM MGA ZONE 56 (GDA2020)		HEIGHT DATUM AHD		ISSUE STATUS DETAIL DESIGN	EDMS No. qA6248429	SHEET No. RC-0045	PART 1	ISSUE A



NOT FOR CONSTRUCTION

THIS DRAWING MAY BE PREPARED IN COLOUR AND MAY BE INCOMPLETE IF COPIED

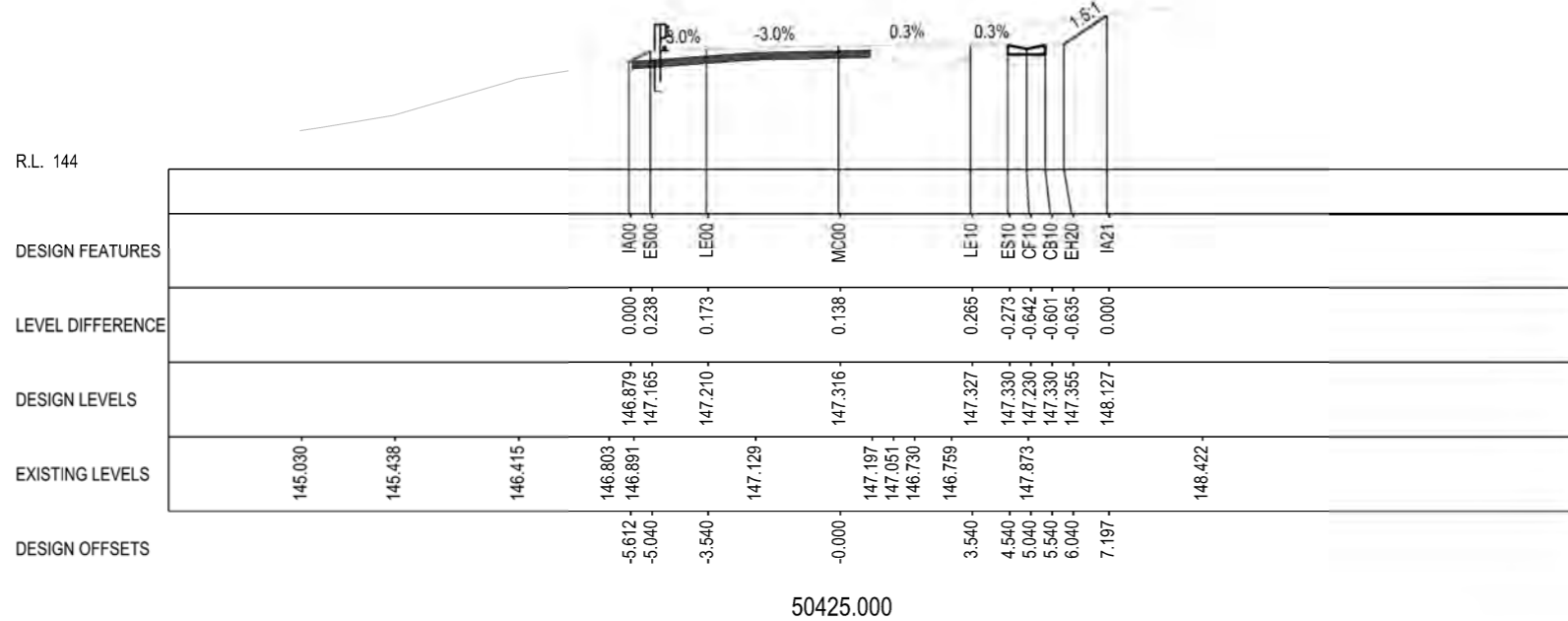
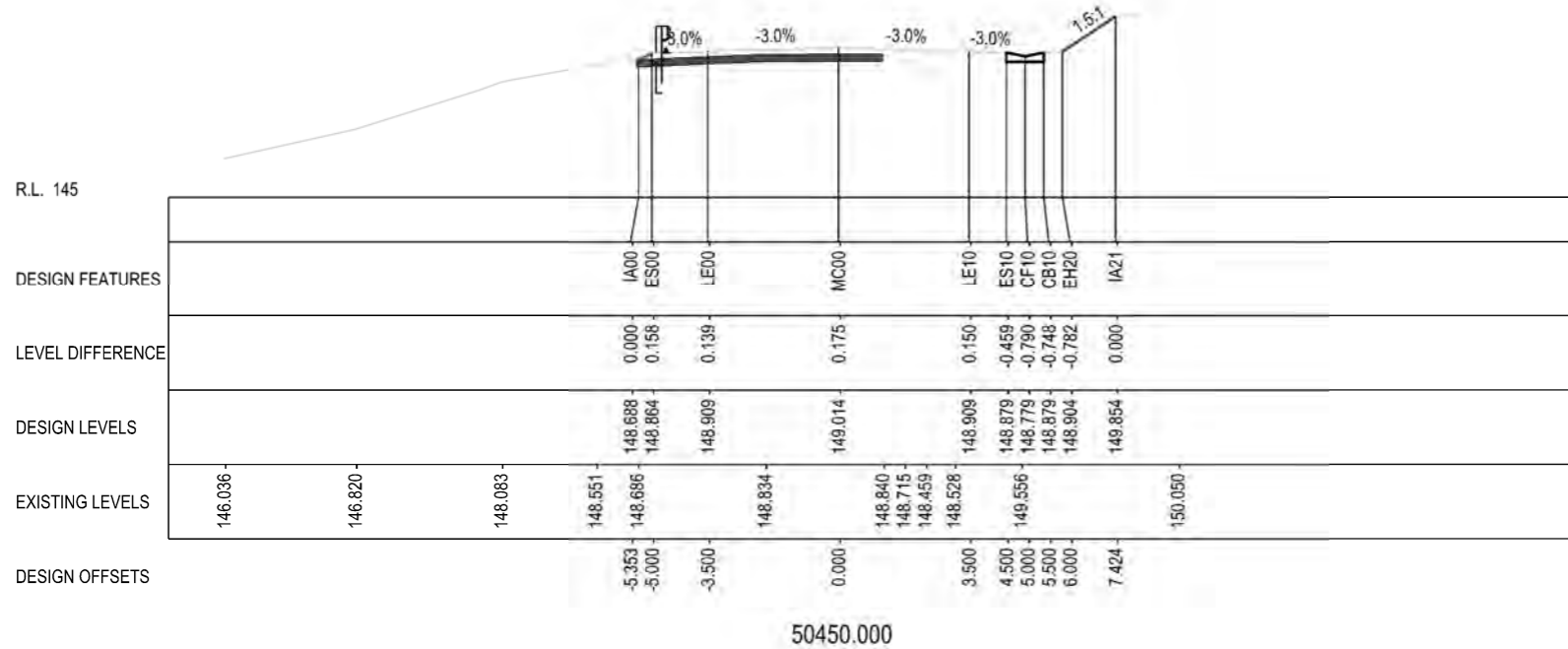
DRAWING FILE LOCATION / NAME C:\Data\Worksheets\N2021081 HW16 Tara and Captains Creek Segment 5470 to 5480\dgn\07-Drawing Production\Plan and Profile\P-PLAN-04-RC.dgn		DESIGN LOT CODE N2021081	DESIGN MODEL FILE(S) USED FOR DOCUMENTATION OF THIS DRAWING N2021081 HW16 TARA AND CAPTAINS CREEK DETAIL DESIGN MODEL.txt		PLOT DATE / TIME 26/07/2023 1:49:59 AM	PLOT BY USER: rowlesm	CLIENT Transport for NSW	KYOGLE COUNCIL 16 - BRUXNER HIGHWAY PAVEMENT REHABILITATION AND WIDENING SEGMENT 5470 TO 5480 CROSS SECTION CROSS SECTION - HW16 - BRUXNER HIGHWAY - MC00 - CH.50325 TO CH.50350	A3		
EXTERNAL REFERENCE FILES	REV 01	DATE DD-MM-YY	AMENDMENT / REVISION DESCRIPTION ISSUED FOR XXXXX	WVR No. XX	APPROVAL XXX	SCALES ON A3 SIZE DRAWING 0 2 4 6 8 SCALE 1:200m	DRAWINGS / DESIGN PREPARED BY	PREPARED FOR REGIONAL MAINTENANCE PROJECT MANAGEMENT NORTHERN REGIONAL MAINTENANCE DELIVERY	RMS REGISTRATION No. DS2022/000064	PART 1	
				CO-ORDINATE SYSTEM MGA ZONE 56 (GDA2020)		HEIGHT DATUM AHD		ISSUE STATUS DETAIL DESIGN	EDMS No. qA6248429	SHEET No. RC-0046	ISSUE A



NOT FOR CONSTRUCTION

THIS DRAWING MAY BE PREPARED IN COLOUR AND MAY BE INCOMPLETE IF COPIED

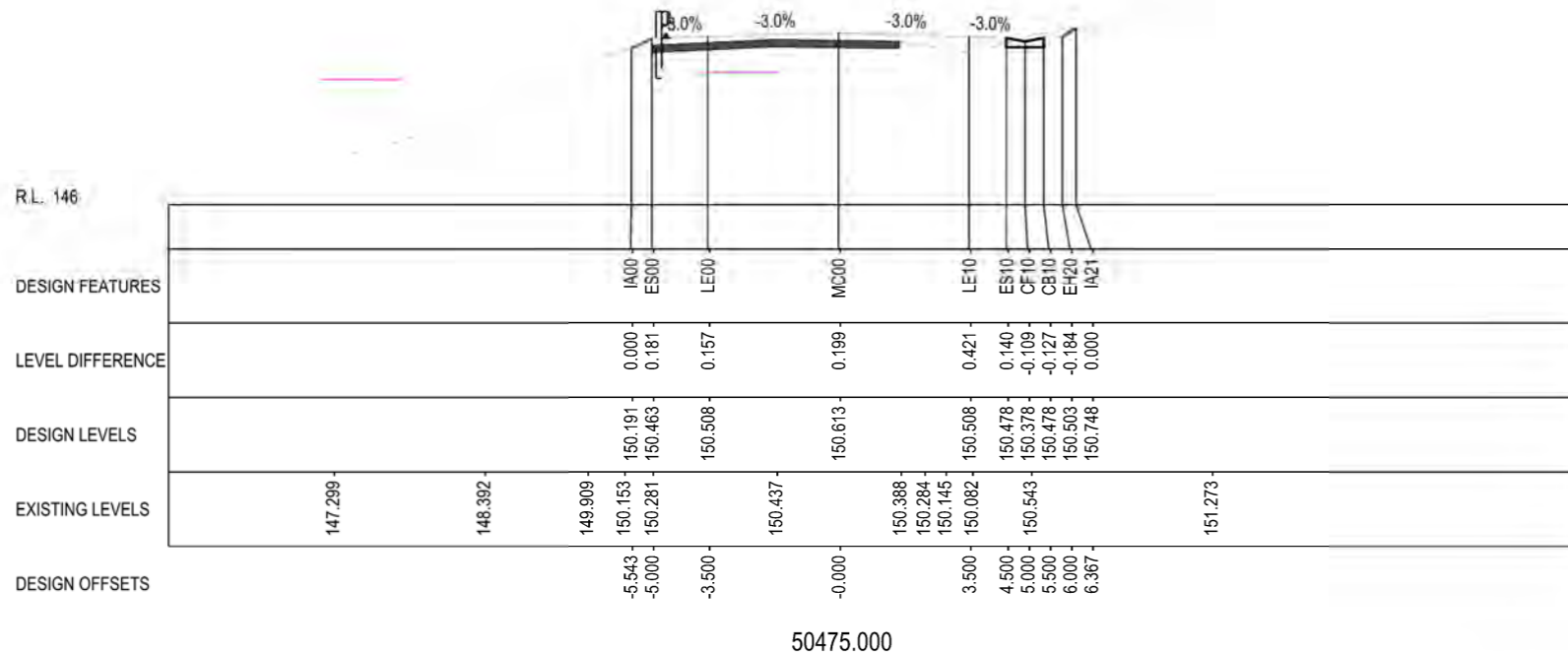
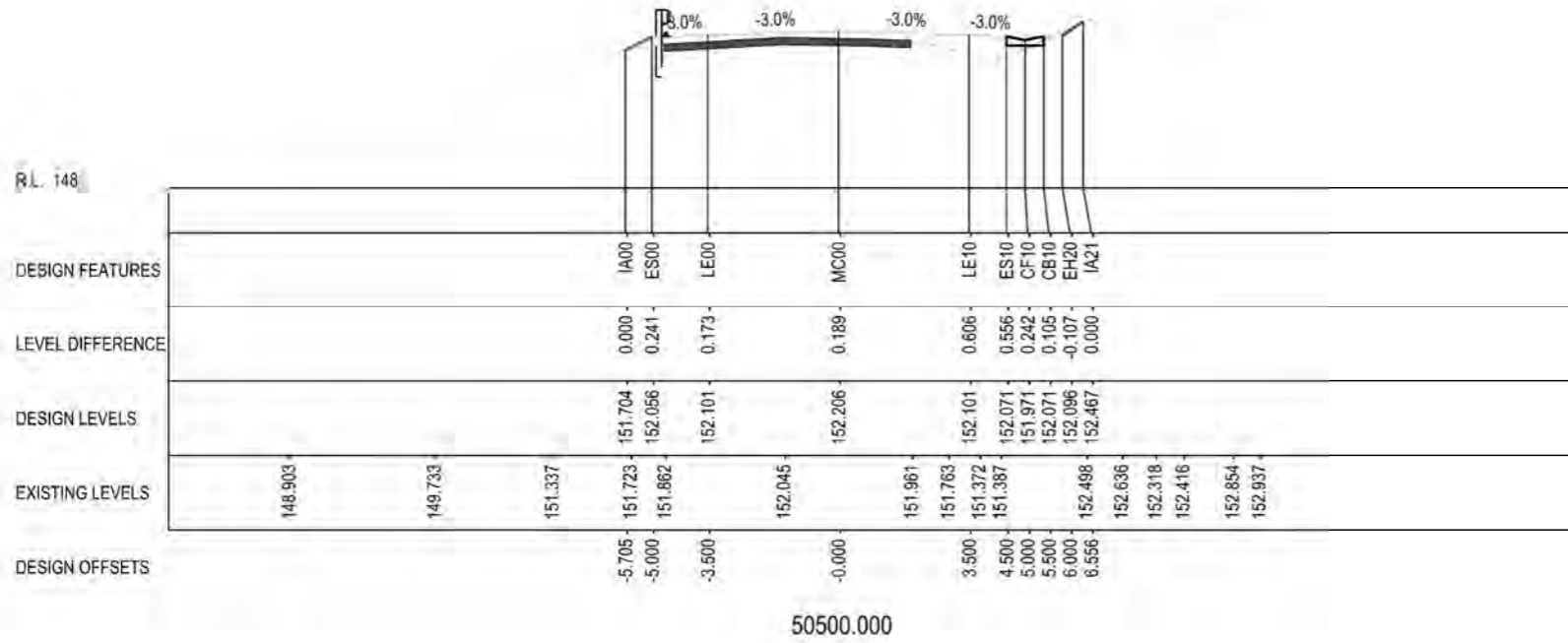
DRAWING FILE LOCATION / NAME C:\Data\Worksheets\N2021081 HW16 Tara and Captains Creek Segment 5470 to 5480\dgn\07-Drawing Production\Plan and Profile\P-PLAN-04-RC.dgn		DESIGN LOT CODE N2021081	DESIGN MODEL FILE(S) USED FOR DOCUMENTATION OF THIS DRAWING N2021081 HW16 TARA AND CAPTAINS CREEK DETAIL DESIGN MODEL.txt		PLOT DATE / TIME 26/07/2023 1:50:07 AM	PLOT BY USER: rowlesm	CLIENT Transport for NSW	KYOGLE COUNCIL 16 - BRUXNER HIGHWAY PAVEMENT REHABILITATION AND WIDENING SEGMENT 5470 TO 5480 CROSS SECTION CROSS SECTION - HW16 - BRUXNER HIGHWAY - MC00 - CH.50375 TO CH.50400	A3																							
EXTERNAL REFERENCE FILES	REV 01	DATE DD-MM-YY	AMENDMENT / REVISION DESCRIPTION ISSUED FOR XXXXX	WVR No. XX	APPROVAL XXX	SCALES ON A3 SIZE DRAWING 0 2 4 6 8 SCALE 1:200m	DRAWINGS / DESIGN PREPARED BY	PREPARED FOR REGIONAL MAINTENANCE PROJECT MANAGEMENT NORTHERN REGIONAL MAINTENANCE DELIVERY	RMS REGISTRATION No. DS2022/000064																							
				CO-ORDINATE SYSTEM MGA ZONE 56 (GDA2020)	HEIGHT DATUM AHD	<table border="1" style="width: 100%; border-collapse: collapse;"> <thead> <tr> <th>TITLE</th> <th>NAME</th> <th>DATE</th> </tr> </thead> <tbody> <tr> <td>DRAWN</td> <td>M. ROWLES</td> <td>XX.XX.XX</td> </tr> <tr> <td>DRG CHECK</td> <td>D. JOHNSON</td> <td>XX.XX.XX</td> </tr> <tr> <td>DESIGN</td> <td>M. ROWLES</td> <td>XX.XX.XX</td> </tr> <tr> <td>DESIGN CHECK</td> <td>D. JOHNSON</td> <td>XX.XX.XX</td> </tr> <tr> <td>DESIGN MNGR</td> <td>D. JOHNSON</td> <td>XX.XX.XX</td> </tr> <tr> <td>PROJECT MNGR</td> <td>R. GERSEKOWSKI</td> <td>XX.XX.XX</td> </tr> </tbody> </table>		TITLE	NAME	DATE	DRAWN	M. ROWLES	XX.XX.XX	DRG CHECK	D. JOHNSON	XX.XX.XX	DESIGN	M. ROWLES	XX.XX.XX	DESIGN CHECK	D. JOHNSON	XX.XX.XX	DESIGN MNGR	D. JOHNSON	XX.XX.XX	PROJECT MNGR	R. GERSEKOWSKI	XX.XX.XX	ISSUE STATUS DETAIL DESIGN	EDMS No. qA6248429	SHEET No. RC-0047	PART 1 ISSUE A
TITLE	NAME	DATE																														
DRAWN	M. ROWLES	XX.XX.XX																														
DRG CHECK	D. JOHNSON	XX.XX.XX																														
DESIGN	M. ROWLES	XX.XX.XX																														
DESIGN CHECK	D. JOHNSON	XX.XX.XX																														
DESIGN MNGR	D. JOHNSON	XX.XX.XX																														
PROJECT MNGR	R. GERSEKOWSKI	XX.XX.XX																														



THIS DRAWING MAY BE PREPARED IN COLOUR AND MAY BE INCOMPLETE IF COPIED


NOT FOR CONSTRUCTION

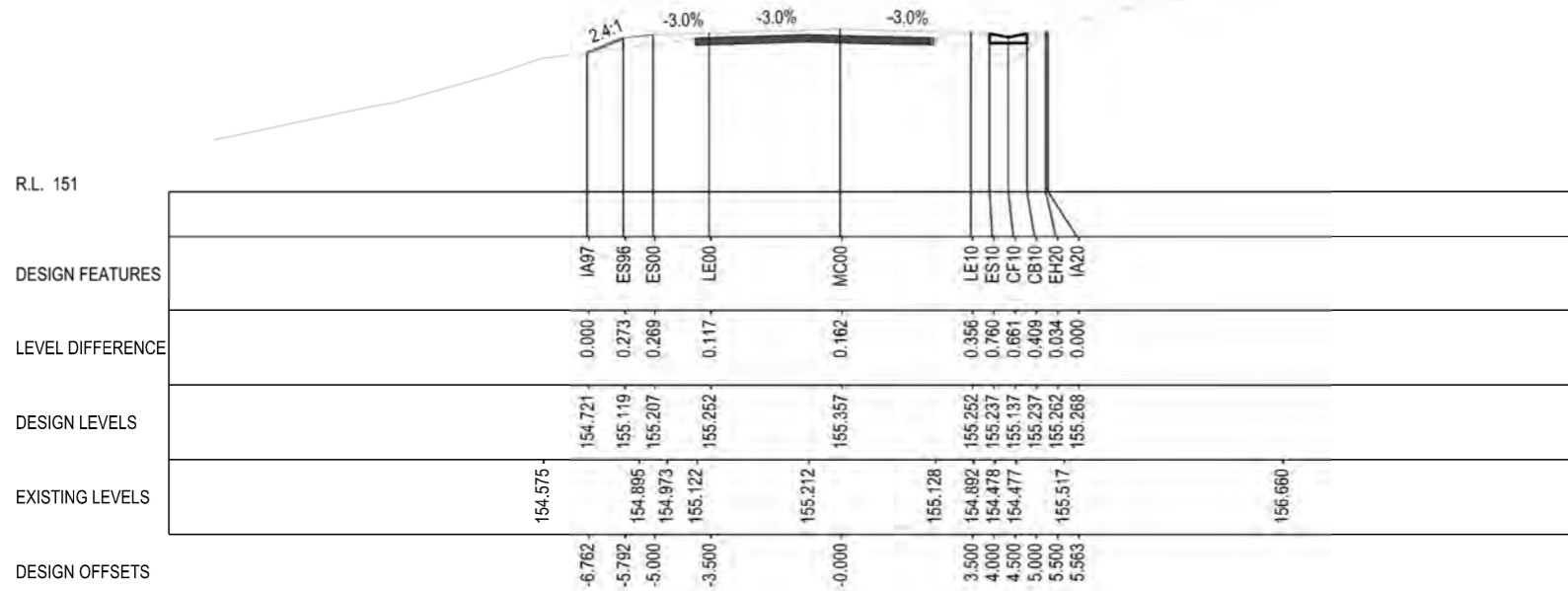
DRAWING FILE LOCATION / NAME C:\Data\Workssets\N2021081 HW16 Tara and Captains Creek Segment 5470 to 5480\dgn\07-Drawing Production\Plan and Profile\P-PLAN-04-RC.dgn		DESIGN LOT CODE N2021081	DESIGN MODEL FILE(S) USED FOR DOCUMENTATION OF THIS DRAWING N2021081 HW16 TARA AND CAPTAINS CREEK DETAIL DESIGN MODEL.txt	PLOT DATE / TIME 26/07/2023 1:50:15 AM	PLOT BY USER: rowlesm	CLIENT Transport for NSW	KYOGLE COUNCIL 16 - BRUXNER HIGHWAY PAVEMENT REHABILITATION AND WIDENING SEGMENT 5470 TO 5480 CROSS SECTION CROSS SECTION - HW16 - BRUXNER HIGHWAY - MC00 - CH.50425 TO CH.50450	A3								
EXTERNAL REFERENCE FILES	REV 01	DATE DD-MM-YY	AMENDMENT / REVISION DESCRIPTION ISSUED FOR XXXXX	WVR No. XX	APPROVAL XXX	SCALES ON A3 SIZE DRAWING 0 2 4 6 8 SCALE 1:200m	DRAWINGS / DESIGN PREPARED BY	TITLE DRAWN M. ROWLES DRG CHECK D. JOHNSON DESIGN M. ROWLES DESIGN CHECK D. JOHNSON DESIGN MNGR D. JOHNSON PROJECT MNGR R. GERSEKOWSKI	NAME M. ROWLES D. JOHNSON M. ROWLES D. JOHNSON D. JOHNSON R. GERSEKOWSKI	DATE XX.XX.XX XX.XX.XX XX.XX.XX XX.XX.XX XX.XX.XX XX.XX.XX	PREPARED FOR REGIONAL MAINTENANCE PROJECT MANAGEMENT NORTHERN REGIONAL MAINTENANCE DELIVERY	RMS REGISTRATION No. DS2022/000064	ISSUE STATUS DETAIL DESIGN	EDMS No. qA6248429	SHEET No. RC-0048	PART 1 ISSUE A
				CO-ORDINATE SYSTEM MGA ZONE 56 (GDA2020)		HEIGHT DATUM AHD										



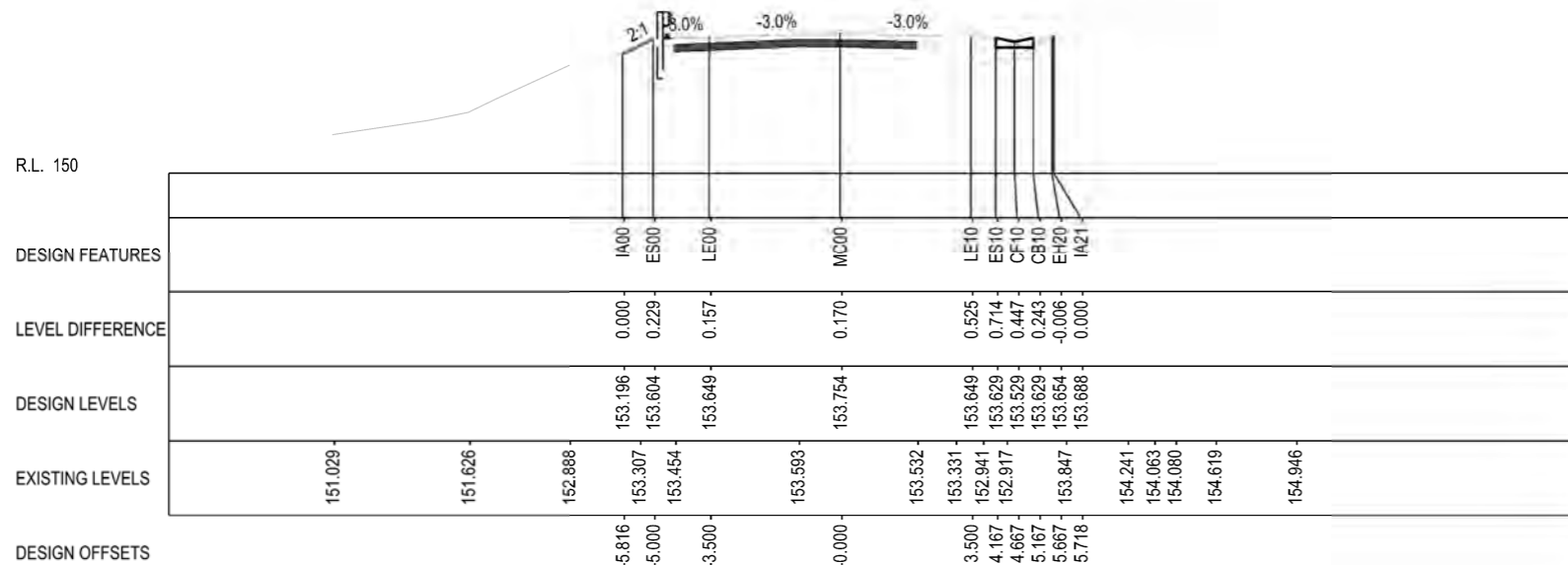
NOT FOR CONSTRUCTION

THIS DRAWING MAY BE PREPARED IN COLOUR AND MAY BE INCOMPLETE IF COPIED

DRAWING FILE LOCATION / NAME C:\Data\Workssets\N2021081 HW16 Tara and Captains Creek Segment 5470 to 5480\dgn\07-Drawing Production\Plan and Profile\P-PLAN-04-RC.dgn		DESIGN LOT CODE N2021081	DESIGN MODEL FILE(S) USED FOR DOCUMENTATION OF THIS DRAWING N2021081 HW16 TARA AND CAPTAINS CREEK DETAIL DESIGN MODEL.txt	PLOT DATE / TIME 26/07/2023 1:50:23 AM	PLOT BY USER: rowlesm	CLIENT  Transport for NSW	KYOGLE COUNCIL 16 - BRUXNER HIGHWAY PAVEMENT REHABILITATION AND WIDENING SEGMENT 5470 TO 5480 CROSS SECTION CROSS SECTION - HW16 - BRUXNER HIGHWAY - MC00 - CH.50475 TO CH.50500	A3						
EXTERNAL REFERENCE FILES	REV 01	DATE DD-MM-YY	AMENDMENT / REVISION DESCRIPTION ISSUED FOR XXXXX	WVR No. XX	APPROVAL XXX	SCALES ON A3 SIZE DRAWING 0 2 4 6 8 SCALE 1:200m	DRAWINGS / DESIGN PREPARED BY	TITLE DRAWN M. ROWLES DRG CHECK D. JOHNSON DESIGN M. ROWLES DESIGN CHECK D. JOHNSON DESIGN MNGR D. JOHNSON PROJECT MNGR R. GERSEKOWSKI	NAME M. ROWLES D. JOHNSON M. ROWLES D. JOHNSON D. JOHNSON R. GERSEKOWSKI	DATE XX.XX.XX XX.XX.XX XX.XX.XX XX.XX.XX XX.XX.XX XX.XX.XX	PREPARED FOR REGIONAL MAINTENANCE PROJECT MANAGEMENT NORTHERN REGIONAL MAINTENANCE DELIVERY	RMS REGISTRATION No. DS2022/000064	PART 1	ISSUE A
				CO-ORDINATE SYSTEM MGA ZONE 56 (GDA2020)		HEIGHT DATUM AHD		EDMS No. qA6248429		SHEET No. RC-0049		ISSUE A		




50550.000

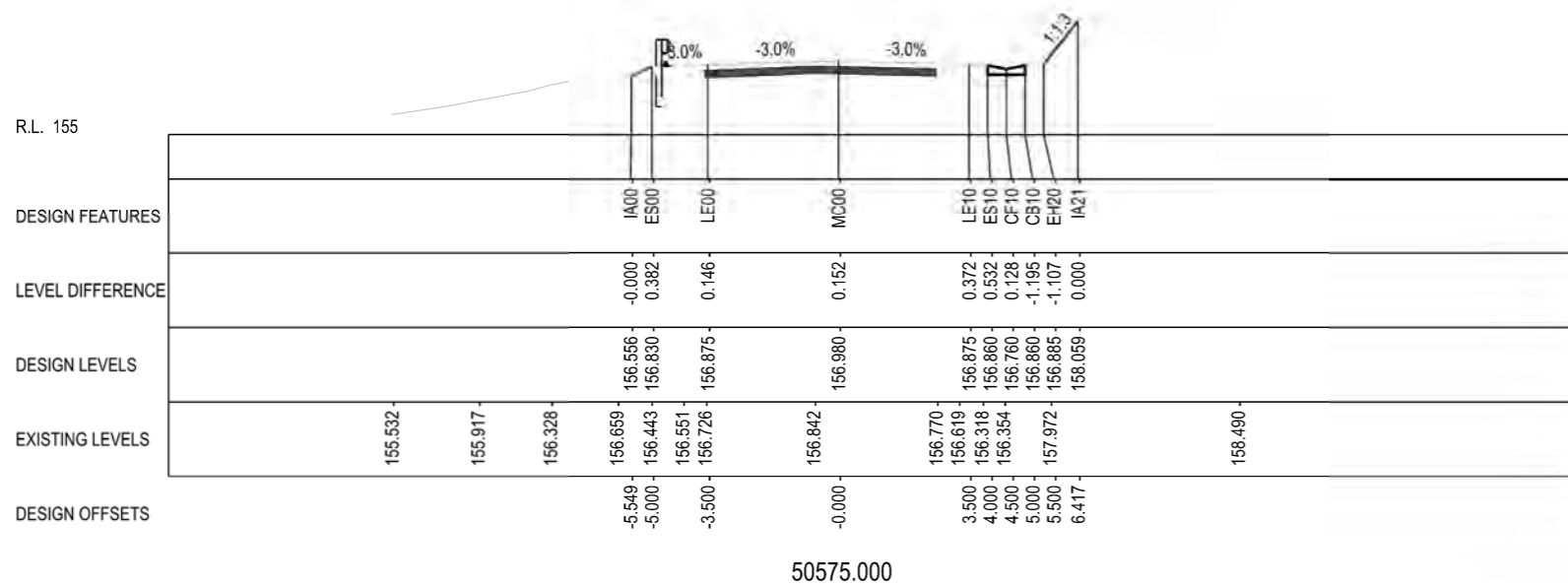
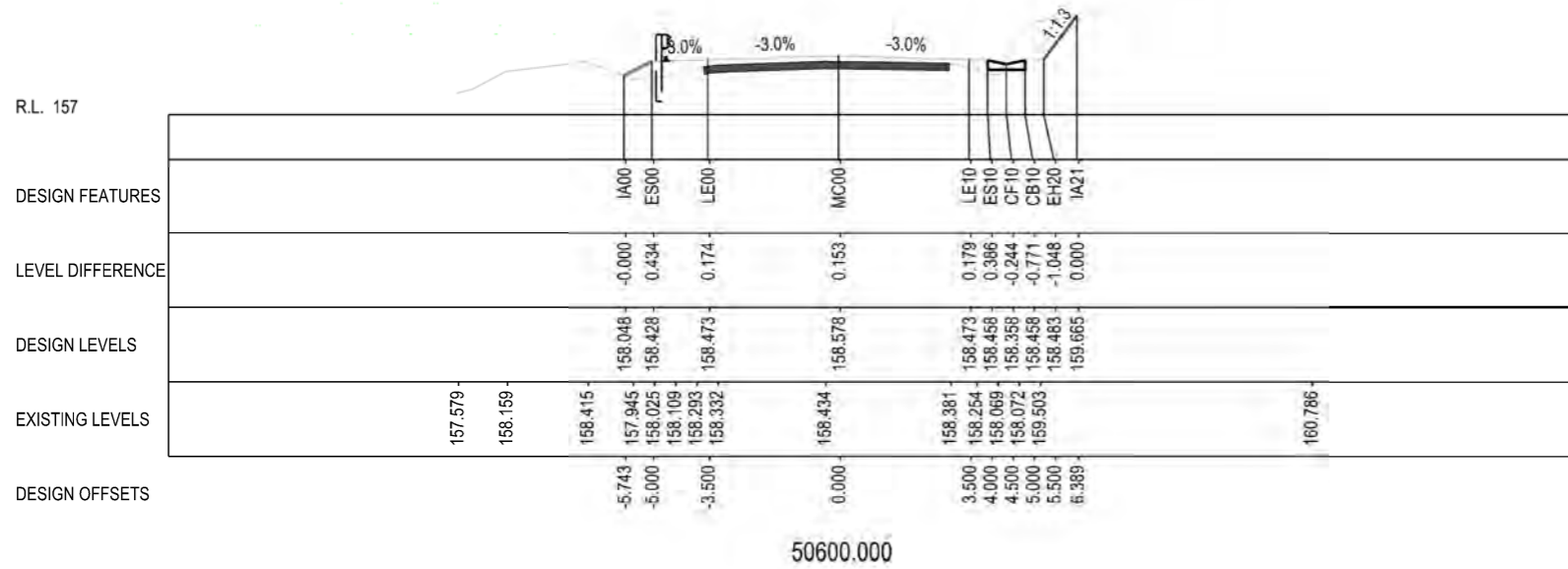


50525.000

NOT FOR CONSTRUCTION

THIS DRAWING MAY BE PREPARED IN COLOUR AND MAY BE INCOMPLETE IF COPIED

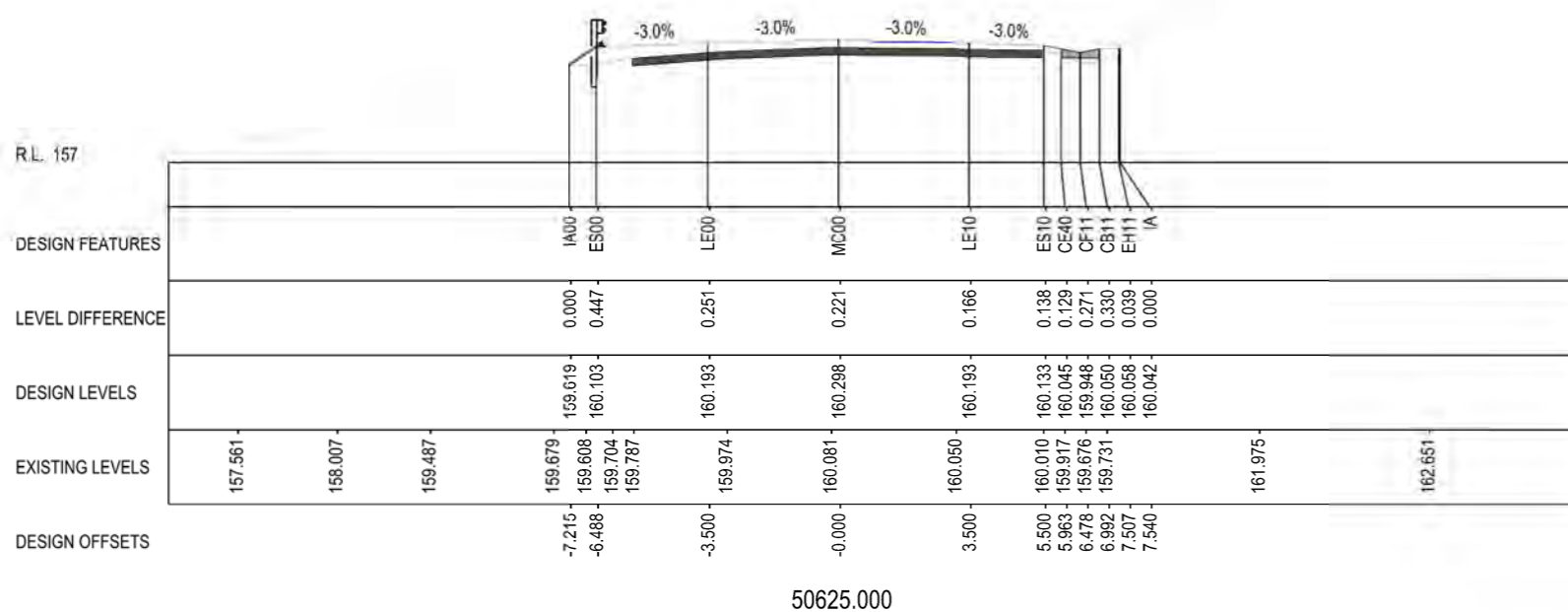
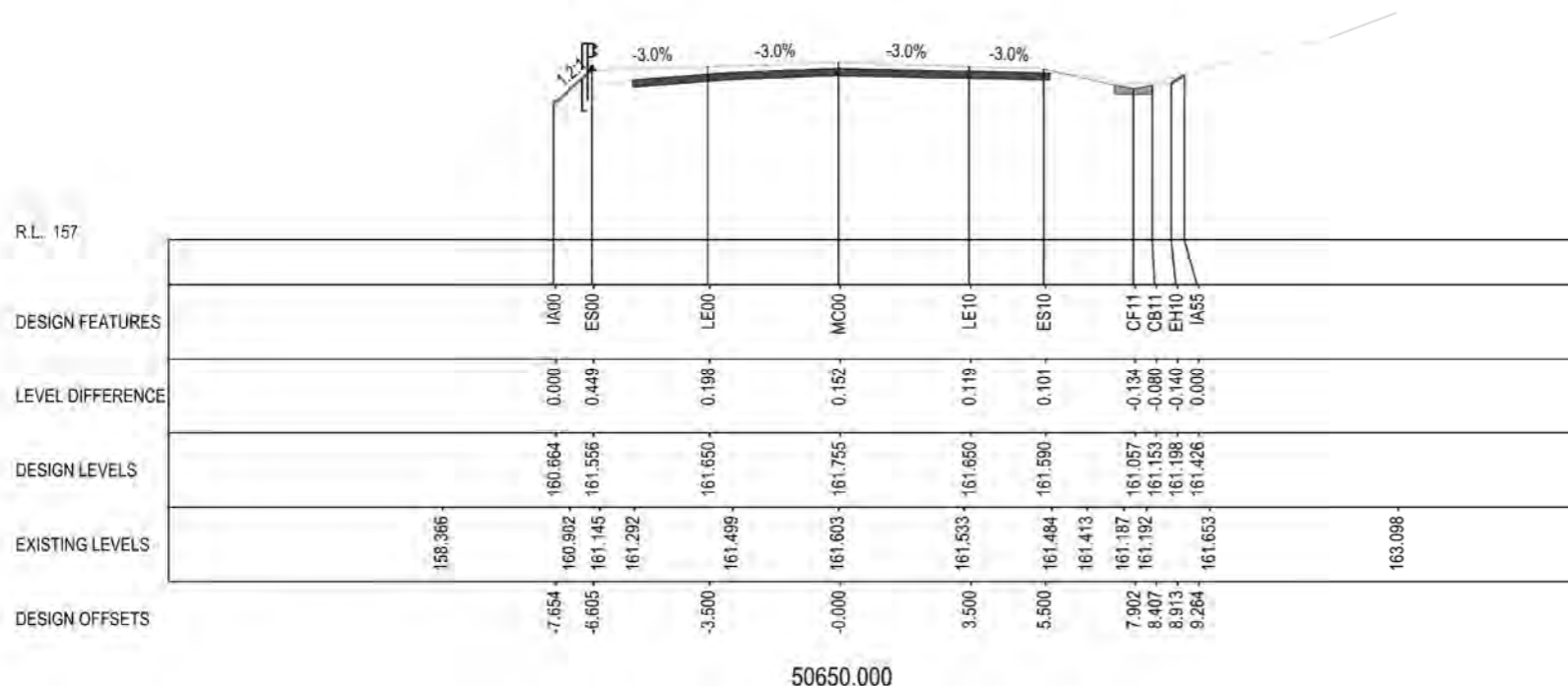
DRAWING FILE LOCATION / NAME C:\Data\Worksets\N2021081 HW16 Tara and Captains Creek Segment 5470 to 5480\dgn\07-Drawing Production\Plan and Profile\P-PLAN-04-RC.dgn		DESIGN LOT CODE N2021081	DESIGN MODEL FILE(S) USED FOR DOCUMENTATION OF THIS DRAWING N2021081 HW16 TARA AND CAPTAINS CREEK DETAIL DESIGN MODEL.txt	PLOT DATE / TIME 26/07/2023 1:50:31 AM	PLOT BY USER: rowlesm	CLIENT  Transport for NSW	KYOGLE COUNCIL 16 - BRUXNER HIGHWAY PAVEMENT REHABILITATION AND WIDENING SEGMENT 5470 TO 5480 CROSS SECTION CROSS SECTION - HW16 - BRUXNER HIGHWAY - MC00 - CH.50525 TO CH.50500	A3
EXTERNAL REFERENCE FILES	REV 01	DATE DD-MM-YY	AMENDMENT / REVISION DESCRIPTION ISSUED FOR XXXXX	WVR No. XX	APPROVAL XXX	SCALES ON A3 SIZE DRAWING 0 2 4 6 8 SCALE 1:200m	DRAWINGS / DESIGN PREPARED BY	TITLE NAME DATE
								DESIGN M. ROWLES XX.XX.XX
								DESIGN CHECK D. JOHNSON XX.XX.XX
								DESIGN CHECK D. JOHNSON XX.XX.XX
								DESIGN MNGR D. JOHNSON XX.XX.XX
								PROJECT MNGR R. GERSEKOWSKI XX.XX.XX
CO-ORDINATE SYSTEM MGA ZONE 56 (GDA2020)						HEIGHT DATUM AHD		PREPARED FOR REGIONAL MAINTENANCE PROJECT MANAGEMENT NORTHERN REGIONAL MAINTENANCE DELIVERY
						RMS REGISTRATION No. DS2022/000064		PART 1
						ISSUE STATUS DETAIL DESIGN		EDMS No. qA6248429
						SHEET No. RC-0050		ISSUE A



THIS DRAWING MAY BE PREPARED IN COLOUR AND MAY BE INCOMPLETE IF COPIED

NOT FOR CONSTRUCTION

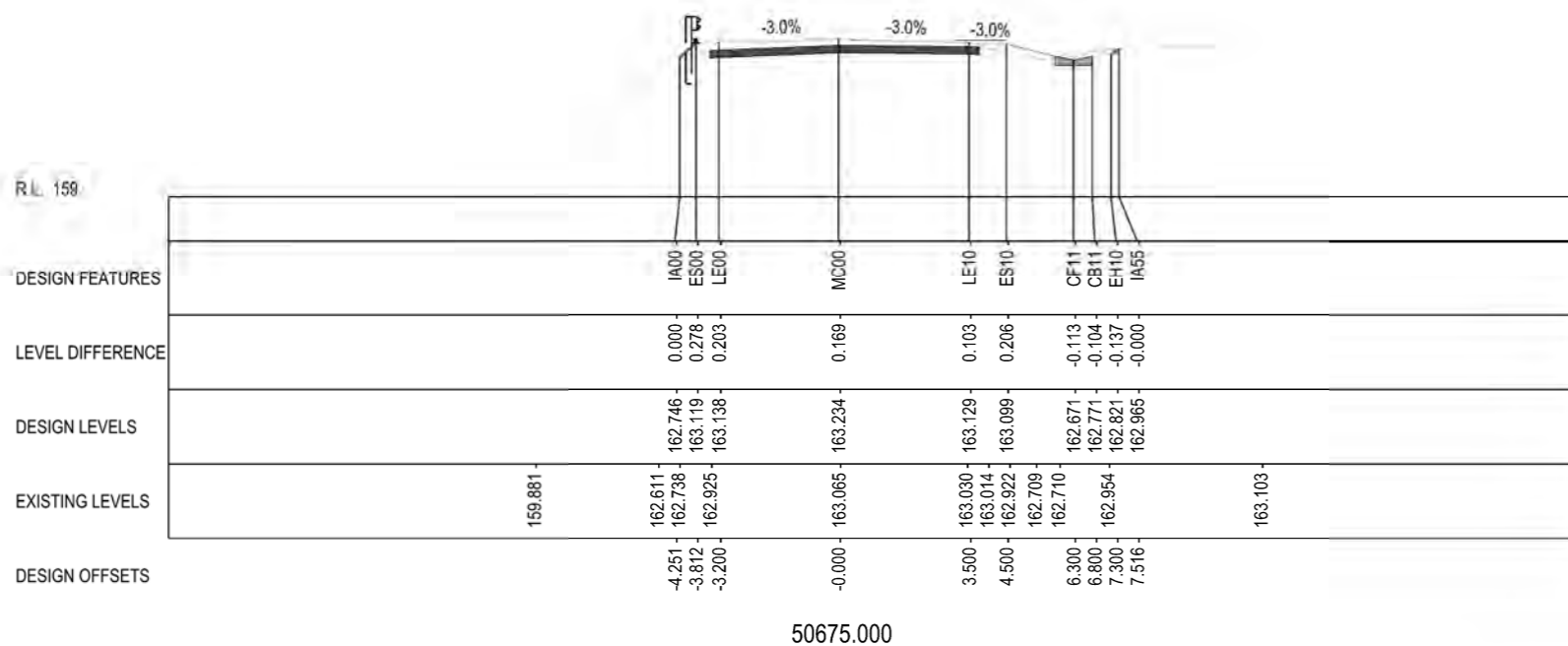
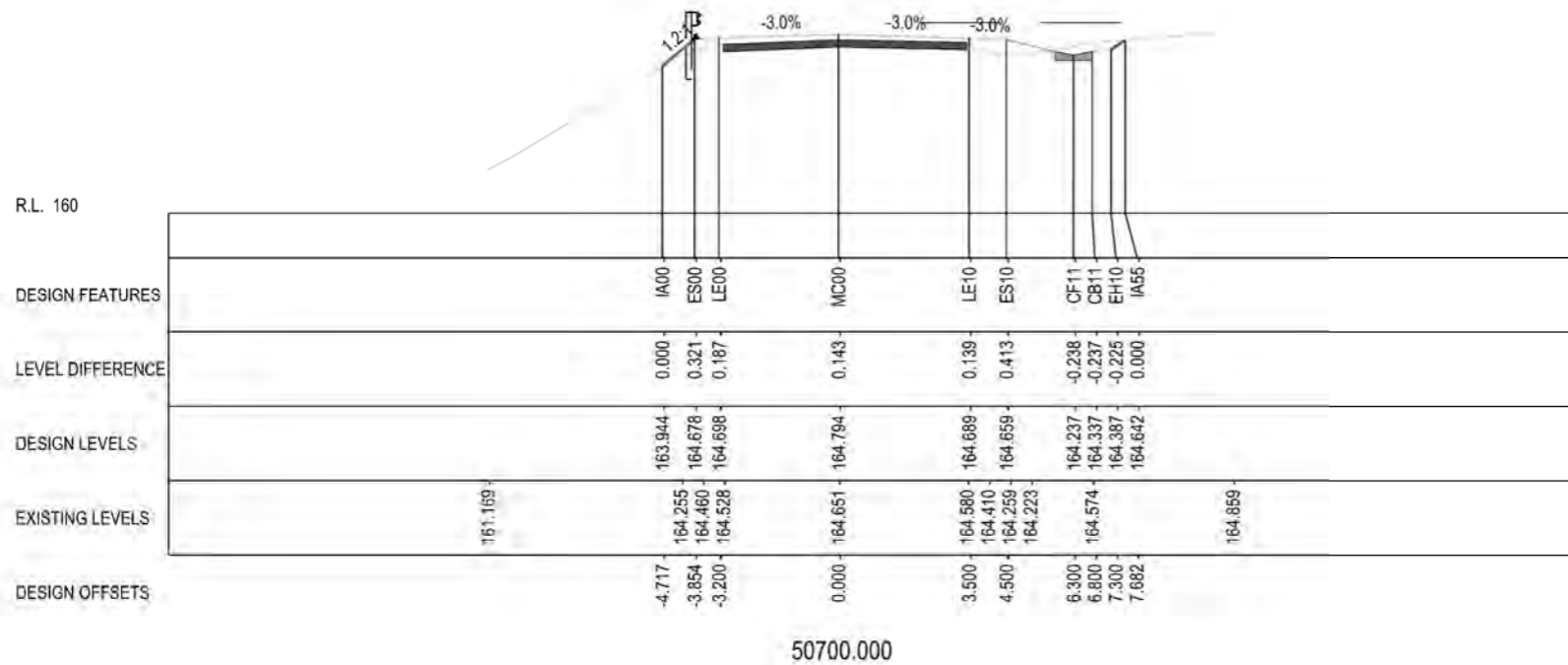
DRAWING FILE LOCATION / NAME C:\Data\Worksets\N2021081 HW16 Tara and Captains Creek Segment 5470 to 5480\dgn\07-Drawing Production\Plan and Profile\P-PLAN-04-RC.dgn		DESIGN LOT CODE N2021081	DESIGN MODEL FILE(S) USED FOR DOCUMENTATION OF THIS DRAWING N2021081 HW16 TARA AND CAPTAINS CREEK DETAIL DESIGN MODEL.txt	PLOT DATE / TIME 26/07/2023 1:50:39 AM	PLOT BY USER: rowlesm	CLIENT Transport for NSW	KYOGLE COUNCIL 16 - BRUXNER HIGHWAY PAVEMENT REHABILITATION AND WIDENING SEGMENT 5470 TO 5480 CROSS SECTION CROSS SECTION - HW16 - BRUXNER HIGHWAY - MC00 - CH.50575 TO CH.50600	A3						
EXTERNAL REFERENCE FILES	REV 01	DATE DD-MM-YY	AMENDMENT / REVISION DESCRIPTION ISSUED FOR XXXXX	WVR No. XX	APPROVAL XXX	SCALES ON A3 SIZE DRAWING 0 2 4 6 8 SCALE 1:200m	DRAWINGS / DESIGN PREPARED BY	TITLE DRAWN M. ROWLES XX.XX.XX	NAME D. JOHNSON XX.XX.XX	DATE XX.XX.XX	PREPARED FOR REGIONAL MAINTENANCE PROJECT MANAGEMENT NORTHERN REGIONAL MAINTENANCE DELIVERY	RMS REGISTRATION No. DS2022/000064	PART 1	
CO-ORDINATE SYSTEM MGA ZONE 56 (GDA2020)				HEIGHT DATUM AHD				DESIGN CHECK D. JOHNSON XX.XX.XX	DESIGN MNGR D. JOHNSON XX.XX.XX	PROJECT MNGR R. GERSEKOWSKI XX.XX.XX	ISSUE STATUS DETAIL DESIGN	EDMS No. qA6248429	SHEET No. RC-0051	ISSUE A



NOT FOR CONSTRUCTION

THIS DRAWING MAY BE PREPARED IN COLOUR AND MAY BE INCOMPLETE IF COPIED


DRAWING FILE LOCATION / NAME C:\Data\Workssets\N2021081 HW16 Tara and Captains Creek Segment 5470 to 5480\dgn\07-Drawing Production\Plan and Profile\P-PLAN-04-RC.dgn			DESIGN LOT CODE N2021081		DESIGN MODEL FILE(S) USED FOR DOCUMENTATION OF THIS DRAWING N2021081 HW16 TARA AND CAPTAINS CREEK DETAIL DESIGN MODEL.txt			PLOT DATE / TIME 26/07/2023 1:50:48 AM		PLOT BY USER: rowlesm		CLIENT Transport for NSW		KYOGLE COUNCIL 16 - BRUXNER HIGHWAY PAVEMENT REHABILITATION AND WIDENING SEGMENT 5470 TO 5480 CROSS SECTION CROSS SECTION - HW16 - BRUXNER HIGHWAY - MC00 - CH.50625 TO CH.50650		A3		
EXTERNAL REFERENCE FILES			REV 01	DATE DD-MM-YY	AMENDMENT / REVISION DESCRIPTION ISSUED FOR XXXXX	WVR No. XX	APPROVAL XXX	SCALES ON A3 SIZE DRAWING 0 2 4 6 8 SCALE 1:200m			DRAWINGS / DESIGN PREPARED BY		PREPARED FOR REGIONAL MAINTENANCE PROJECT MANAGEMENT NORTHERN REGIONAL MAINTENANCE DELIVERY		RMS REGISTRATION No. DS2022/000064		PART 1	
						CO-ORDINATE SYSTEM MGA ZONE 56 (GDA2020)			HEIGHT DATUM AHD			DESIGN CHECK D. JOHNSON		ISSUE STATUS DETAIL DESIGN		EDMS No. qA6248429	SHEET No. RC-0052	ISSUE A
									TITLE		NAME		DATE					
									DRAWN		M. ROWLES		XX.XX.XX					
									DRG CHECK		D. JOHNSON		XX.XX.XX					
									DESIGN		M. ROWLES		XX.XX.XX					
									DESIGN CHECK		D. JOHNSON		XX.XX.XX					
									DESIGN MNGR		D. JOHNSON		XX.XX.XX					
									PROJECT MNGR		R. GERSEKOWSKI		XX.XX.XX					



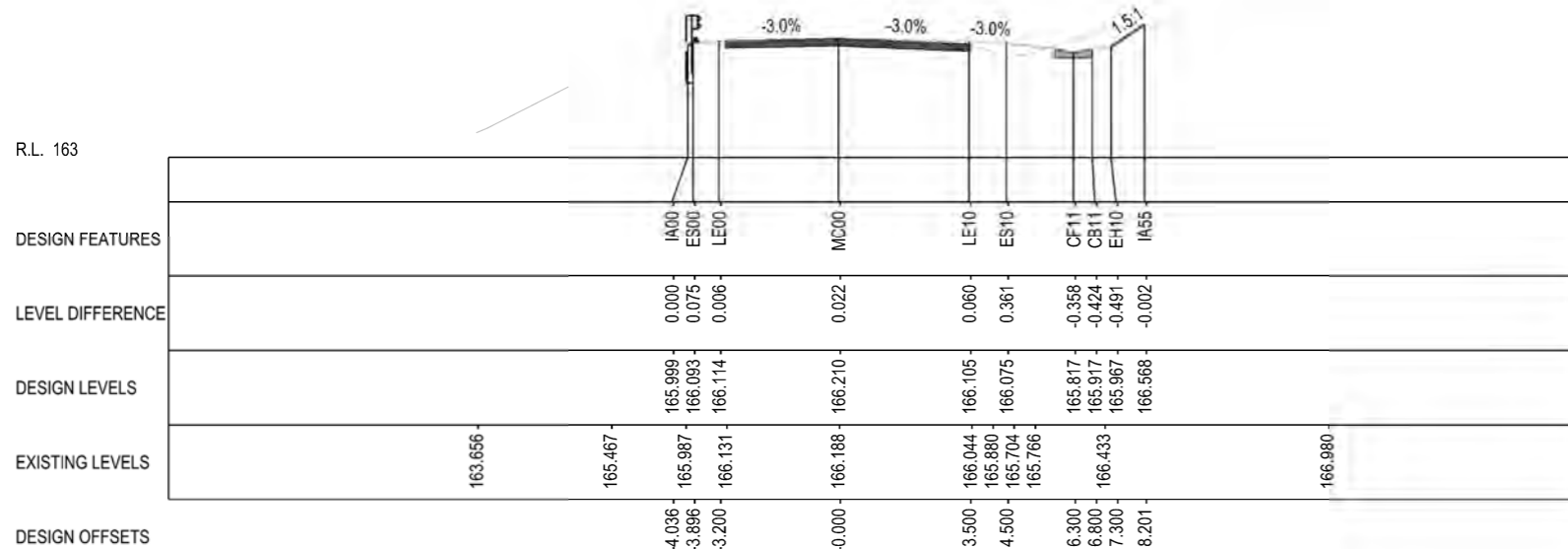
NOT FOR CONSTRUCTION

THIS DRAWING MAY BE PREPARED IN COLOUR AND MAY BE INCOMPLETE IF COPIED

DRAWING FILE LOCATION / NAME C:\Data\Worksheets\N2021081 HW16 Tara and Captains Creek Segment 5470 to 5480\dgn\07-Drawing Production\Plan and Profile\P-PLAN-04-RC.dgn			DESIGN LOT CODE N2021081	DESIGN MODEL FILE(S) USED FOR DOCUMENTATION OF THIS DRAWING N2021081 HW16 TARA AND CAPTAINS CREEK DETAIL DESIGN MODEL.txt		PLOT DATE / TIME 26/07/2023 1:50:58 AM	PLOT BY USER: rowlesm	CLIENT Transport for NSW	KYOGLE COUNCIL 16 - BRUXNER HIGHWAY PAVEMENT REHABILITATION AND WIDENING SEGMENT 5470 TO 5480 CROSS SECTION CROSS SECTION - HW16 - BRUXNER HIGHWAY - MC00 - CH.50675 TO CH.50700	A3																															
EXTERNAL REFERENCE FILES	REV 01	DATE DD-MM-YY	AMENDMENT / REVISION DESCRIPTION ISSUED FOR XXXXX	WVR No. XX	APPROVAL XXX	SCALES ON A3 SIZE DRAWING 0 2 4 6 8 SCALE 1:200m		DRAWINGS / DESIGN PREPARED BY																																	
			CO-ORDINATE SYSTEM MGA ZONE 56 (GDA2020)		HEIGHT DATUM AHD		<table border="1" style="width: 100%; border-collapse: collapse;"> <thead> <tr> <th>TITLE</th> <th>NAME</th> <th>DATE</th> </tr> </thead> <tbody> <tr> <td>DRAWN</td> <td>M. ROWLES</td> <td>XX.XX.XX</td> </tr> <tr> <td>DRG CHECK</td> <td>D. JOHNSON</td> <td>XX.XX.XX</td> </tr> <tr> <td>DESIGN</td> <td>M. ROWLES</td> <td>XX.XX.XX</td> </tr> <tr> <td>DESIGN CHECK</td> <td>D. JOHNSON</td> <td>XX.XX.XX</td> </tr> <tr> <td>DESIGN MNGR</td> <td>D. JOHNSON</td> <td>XX.XX.XX</td> </tr> <tr> <td>PROJECT MNGR</td> <td>R. GERSEKOWSKI</td> <td>XX.XX.XX</td> </tr> </tbody> </table>		TITLE	NAME	DATE	DRAWN	M. ROWLES	XX.XX.XX	DRG CHECK	D. JOHNSON	XX.XX.XX	DESIGN	M. ROWLES	XX.XX.XX	DESIGN CHECK	D. JOHNSON	XX.XX.XX	DESIGN MNGR	D. JOHNSON	XX.XX.XX	PROJECT MNGR	R. GERSEKOWSKI	XX.XX.XX	<table border="1" style="width: 100%; border-collapse: collapse;"> <tr> <td colspan="2">PREPARED FOR REGIONAL MAINTENANCE PROJECT MANAGEMENT NORTHERN REGIONAL MAINTENANCE DELIVERY</td> </tr> </table>		PREPARED FOR REGIONAL MAINTENANCE PROJECT MANAGEMENT NORTHERN REGIONAL MAINTENANCE DELIVERY		<table border="1" style="width: 100%; border-collapse: collapse;"> <tr> <td colspan="2">RMS REGISTRATION No DS2022/000064</td> </tr> <tr> <td>ISSUE STATUS DETAIL DESIGN</td> <td>EDMS No. qA6248429</td> </tr> <tr> <td>SHEET No. RC-0053</td> <td>ISSUE A</td> </tr> </table>		RMS REGISTRATION No DS2022/000064		ISSUE STATUS DETAIL DESIGN	EDMS No. qA6248429	SHEET No. RC-0053	ISSUE A
TITLE	NAME	DATE																																							
DRAWN	M. ROWLES	XX.XX.XX																																							
DRG CHECK	D. JOHNSON	XX.XX.XX																																							
DESIGN	M. ROWLES	XX.XX.XX																																							
DESIGN CHECK	D. JOHNSON	XX.XX.XX																																							
DESIGN MNGR	D. JOHNSON	XX.XX.XX																																							
PROJECT MNGR	R. GERSEKOWSKI	XX.XX.XX																																							
PREPARED FOR REGIONAL MAINTENANCE PROJECT MANAGEMENT NORTHERN REGIONAL MAINTENANCE DELIVERY																																									
RMS REGISTRATION No DS2022/000064																																									
ISSUE STATUS DETAIL DESIGN	EDMS No. qA6248429																																								
SHEET No. RC-0053	ISSUE A																																								




50727.601



50725.000

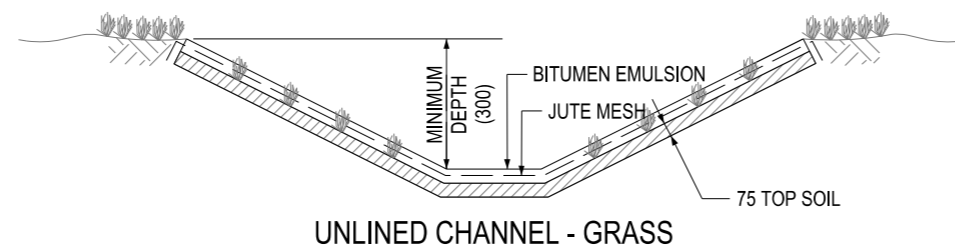
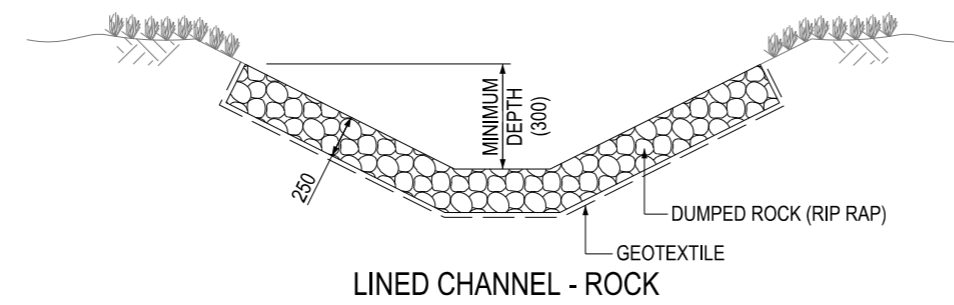
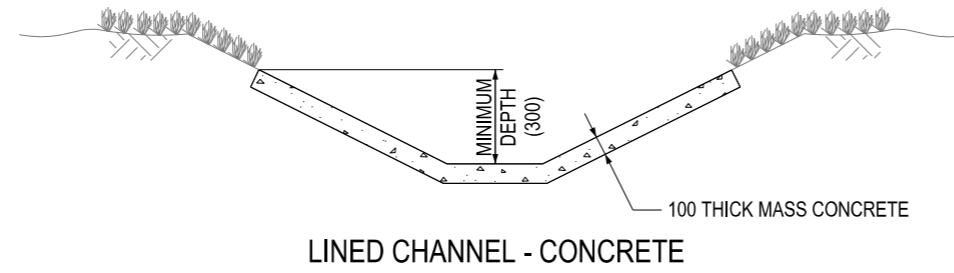
NOT FOR CONSTRUCTION

THIS DRAWING MAY BE PREPARED IN COLOUR AND MAY BE INCOMPLETE IF COPIED

DRAWING FILE LOCATION / NAME C:\Data\Worksets\N2021081 HW16 Tara and Captains Creek Segment 5470 to 5480\dgn\07-Drawing Production\Plan and Profile\P-PLAN-04-RC.dgn		DESIGN LOT CODE N2021081	DESIGN MODEL FILE(S) USED FOR DOCUMENTATION OF THIS DRAWING N2021081 HW16 TARA AND CAPTAINS CREEK DETAIL DESIGN MODEL.txt	PLOT DATE / TIME 26/07/2023 1:51:07 AM	PLOT BY USER: rowlesm	CLIENT  Transport for NSW	KYOGLE COUNCIL 16 - BRUXNER HIGHWAY PAVEMENT REHABILITATION AND WIDENING SEGMENT 5470 TO 5480 CROSS SECTION CROSS SECTION - HW16 - BRUXNER HIGHWAY - MC00 - CH.50725 TO CH.50727	A3
EXTERNAL REFERENCE FILES	REV 01	DATE DD-MM-YY	AMENDMENT / REVISION DESCRIPTION ISSUED FOR XXXXX	WVR No. XX	APPROVAL XXX	TITLE DRAWN M. ROWLES	NAME M. ROWLES	DATE XX.XX.XX
SCALES ON A3 SIZE DRAWING 0 2 4 6 8 SCALE 1:200m				DRAWINGS / DESIGN PREPARED BY		TITLE DESIGN M. ROWLES	NAME M. ROWLES	DATE XX.XX.XX
CO-ORDINATE SYSTEM MGA ZONE 56 (GDA2020)				HEIGHT DATUM AHD		TITLE DESIGN CHECK DESIGN MNGR PROJECT MNGR	NAME D. JOHNSON D. JOHNSON R. GERSEKOWSKI	DATE XX.XX.XX XX.XX.XX XX.XX.XX
PREPARED FOR REGIONAL MAINTENANCE PROJECT MANAGEMENT NORTHERN REGIONAL MAINTENANCE DELIVERY						RMS REGISTRATION No. DS2022/000064	ISSUE STATUS DETAIL DESIGN	SHEET No. RC-0054
						EDMS No. qA6248429	ISSUE A	PART 1

NOTES

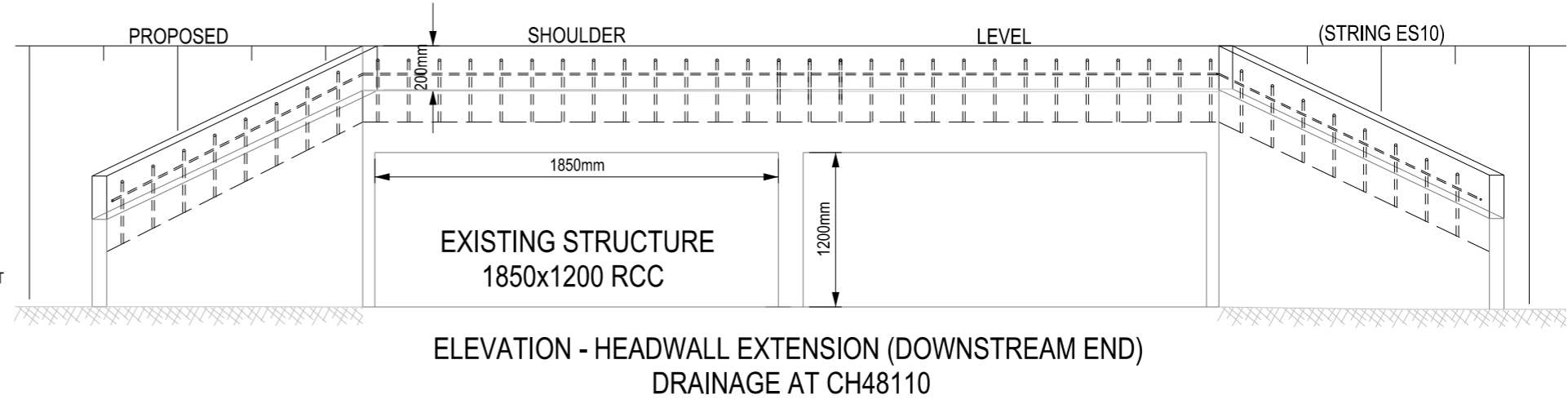
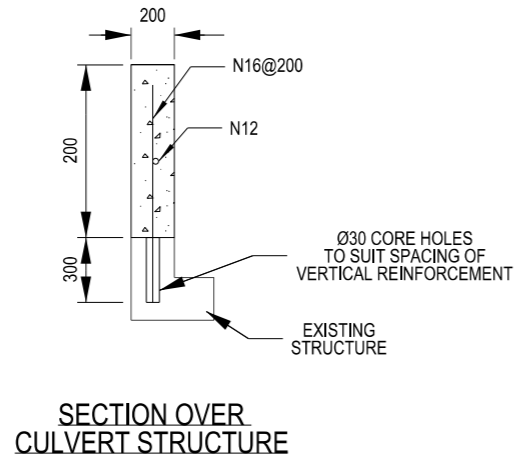
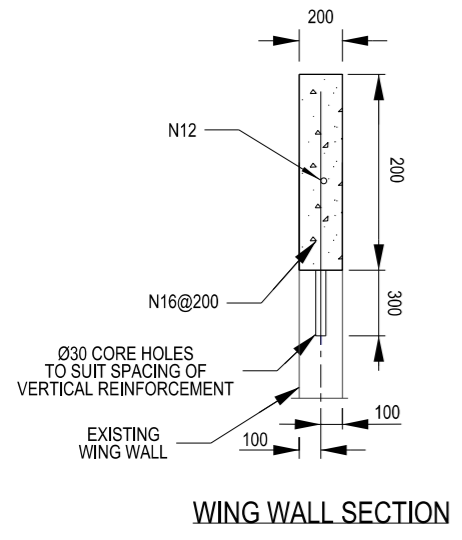
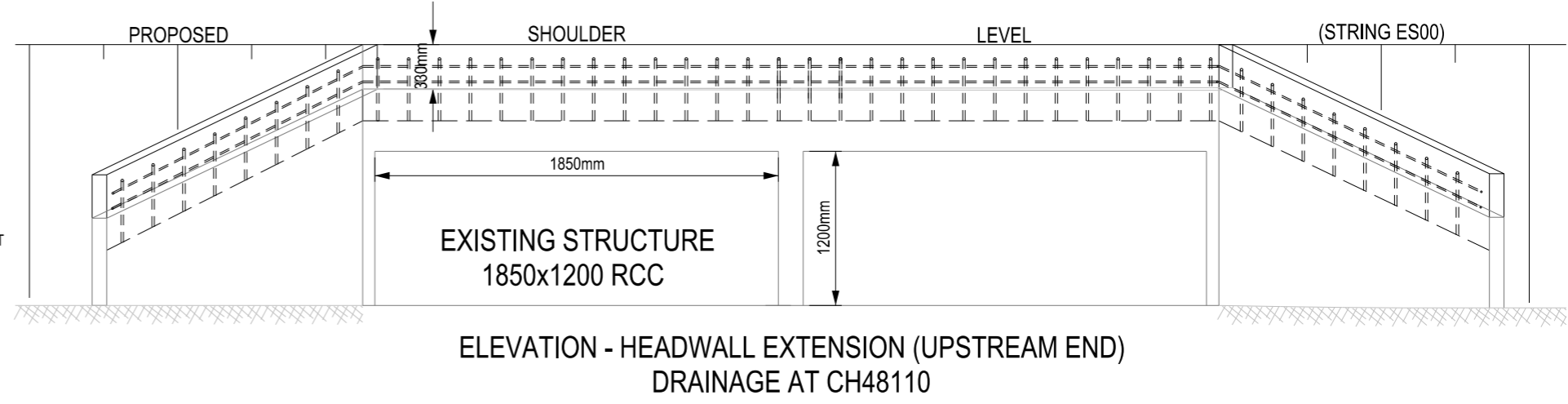
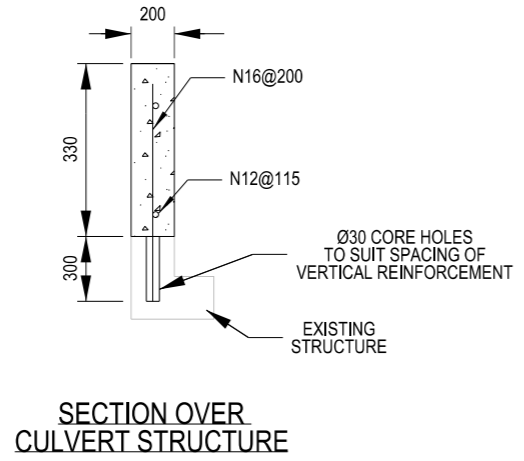
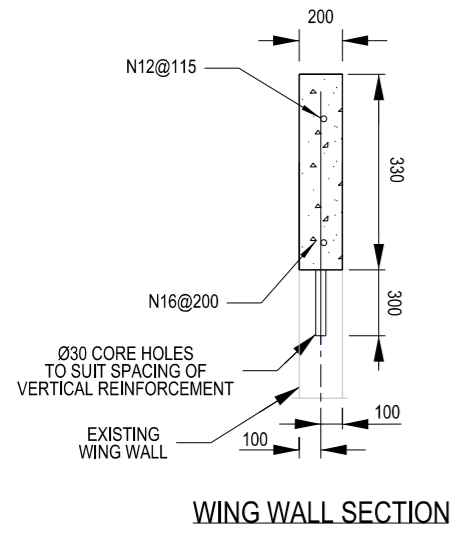
1. ALL DIMENSIONS ARE IN MILLIMETRES UNLESS OTHERWISE NOTED.



NOT FOR CONSTRUCTION

THIS DRAWING MAY BE PREPARED IN COLOUR AND MAY BE INCOMPLETE IF COPIED 50mm ON A3 SIZE ORIGINAL

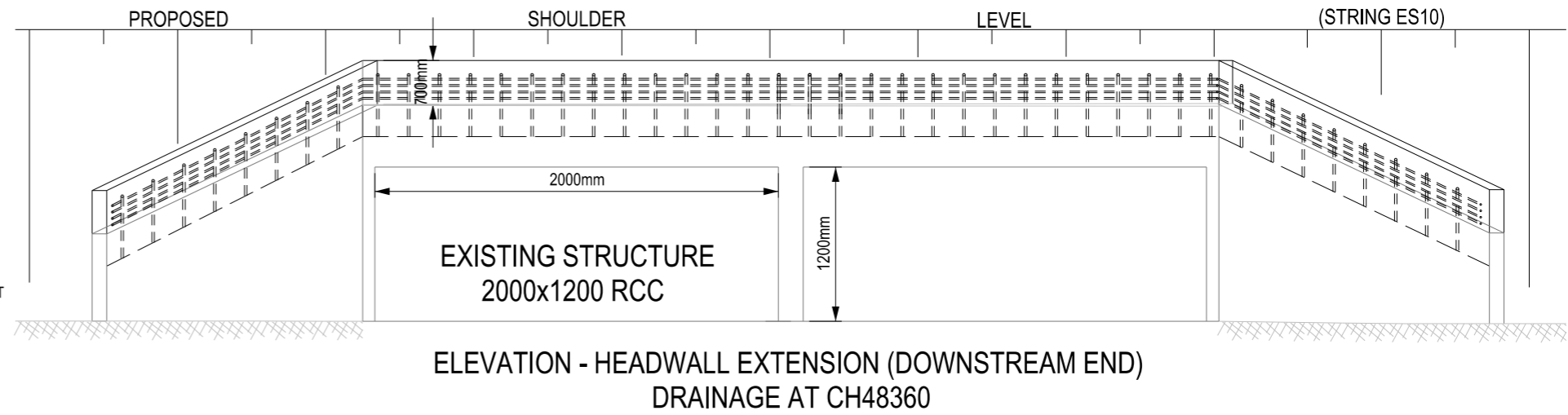
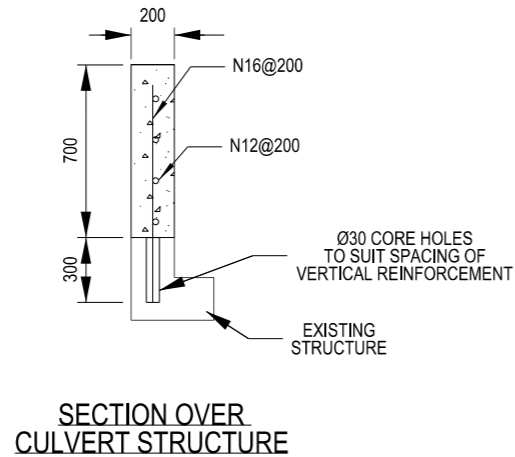
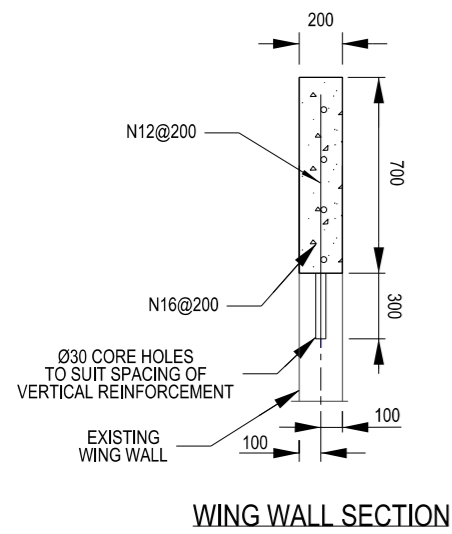
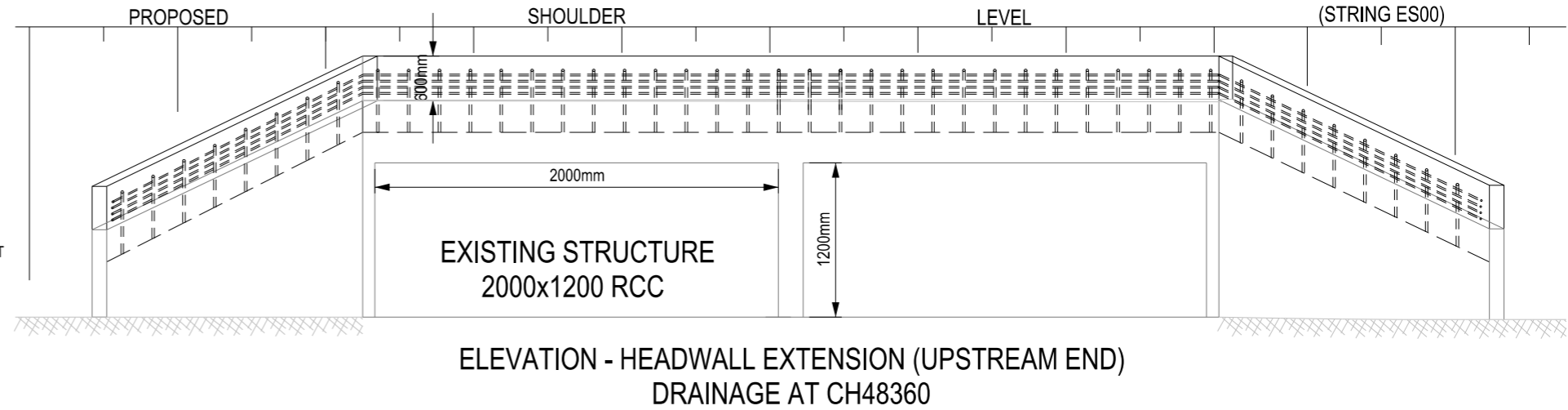
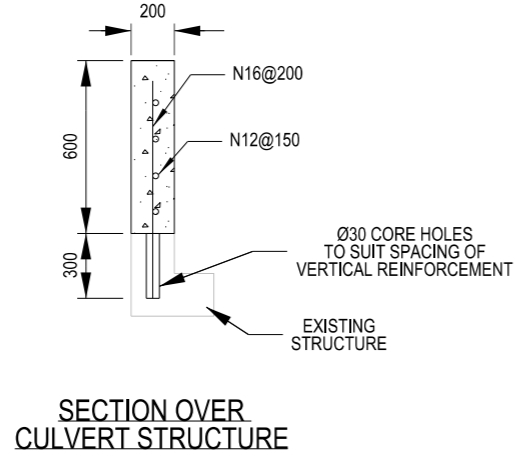
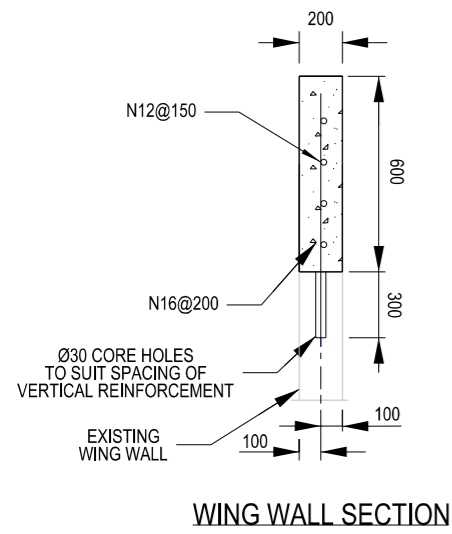
DRAWING FILE LOCATION / NAME C:\Data\Worksets\N2021081 HW16 Tara and Captains Creek Segment 5470 to 5480\dgn\07-Drawing Production\Plan and Profile\IP-PLAN-06-SM.dgn				DESIGN LOT CODE N2021081	DESIGN MODEL FILE(S) USED FOR DOCUMENTATION OF THIS DRAWING N2021081 HW16 TARA AND CAPTAINS CREEK DETAIL DESIGN MODEL.txt	PLOT DATE / TIME 26/07/2023 1:51:14 AM	PLOT BY USER: rowlesm	CLIENT Transport for NSW	KYOGLE COUNCIL 16 - BRUXNER HIGHWAY PAVEMENT REHABILITATION AND WIDENING SEGMENT 5470 TO 5480 STORMWATER MANAGEMENT TYPICAL CHANNELS AND DRAIN DETAILS	PART 1 A3						
EXTERNAL REFERENCE FILES	REV 01	DATE DD-MM-YY	AMENDMENT / REVISION DESCRIPTION ISSUED FOR XXXXX	WVR No. XX	APPROVAL XXX	SCALES ON A3 SIZE DRAWING NOT TO SCALE	DRAWINGS / DESIGN PREPARED BY REGIONAL TECHNICAL SERVICES NORTHERN REGIONAL TECHNICAL SERVICES ROAD DESIGN NORTHERN	TITLE DRAWN DRG CHECK DESIGN DESIGN CHECK DESIGN MNGR PROJECT MNGR	NAME M. ROWLES D. JOHNSON M. ROWLES D. JOHNSON D. JOHNSON R. GERSEKOWSKI	DATE XX.XX.XX XX.XX.XX XX.XX.XX XX.XX.XX XX.XX.XX XX.XX.XX	PREPARED FOR REGIONAL MAINTENANCE PROJECT MANAGEMENT NORTHERN REGIONAL MAINTENANCE DELIVERY	RMS REGISTRATION No. DS2022/000064	ISSUE STATUS DETAIL DESIGN	EDMS No. qA6248429	SHEET No. SM-0001	ISSUE A
				CO-ORDINATE SYSTEM MGA ZONE 56 (GDA2020)		HEIGHT DATUM AHD										



THIS DRAWING MAY BE PREPARED IN COLOUR AND MAY BE INCOMPLETE IF COPIED

NOT FOR CONSTRUCTION

DRAWING FILE LOCATION / NAME C:\Data\Worksets\N2021081 HW16 Tara and Captains Creek Segment 5470 to 5480\dgn\07-Drawing Production\Plan and Profile\IP-PLAN-06-SM.dgn		DESIGN LOT CODE N2021081	DESIGN MODEL FILE(S) USED FOR DOCUMENTATION OF THIS DRAWING N2021081 HW16 TARA AND CAPTAINS CREEK DETAIL DESIGN MODEL.txt	PLOT DATE / TIME 26/07/2023 1:51:14 AM	PLOT BY USER: rowlesm	CLIENT Transport for NSW	KYOGLE COUNCIL 16 - BRUXNER HIGHWAY PAVEMENT REHABILITATION AND WIDENING SEGMENT 5470 TO 5480 STORMWATER MANAGEMENT DRAINAGE - CULVERT #516256	A3									
EXTERNAL REFERENCE FILES	REV 01	DATE DD-MM-YY	AMENDMENT / REVISION DESCRIPTION ISSUED FOR XXXXX	WVR No. XX	APPROVAL XXX	SCALES ON A3 SIZE DRAWING NOT TO SCALE	DRAWINGS / DESIGN PREPARED BY REGIONAL TECHNICAL SERVICES NORTHERN REGIONAL TECHNICAL SERVICES ROAD DESIGN NORTHERN	TITLE DRAWN DRG CHECK DESIGN DESIGN CHECK DESIGN MNGR PROJECT MNGR	NAME M. ROWLES D. JOHNSON M. ROWLES D. JOHNSON D. JOHNSON R. GERSEKOWSKI	DATE XX.XX.XX XX.XX.XX XX.XX.XX XX.XX.XX XX.XX.XX XX.XX.XX	PREPARED FOR REGIONAL MAINTENANCE PROJECT MANAGEMENT NORTHERN REGIONAL MAINTENANCE DELIVERY	RMS REGISTRATION No. DS2022/000064	ISSUE STATUS DETAIL DESIGN	EDMS No. qA6248429	SHEET No. SM-0002	PART 1 ISSUE A	
		CO-ORDINATE SYSTEM MGA ZONE 56 (GDA2020)		HEIGHT DATUM AHD													



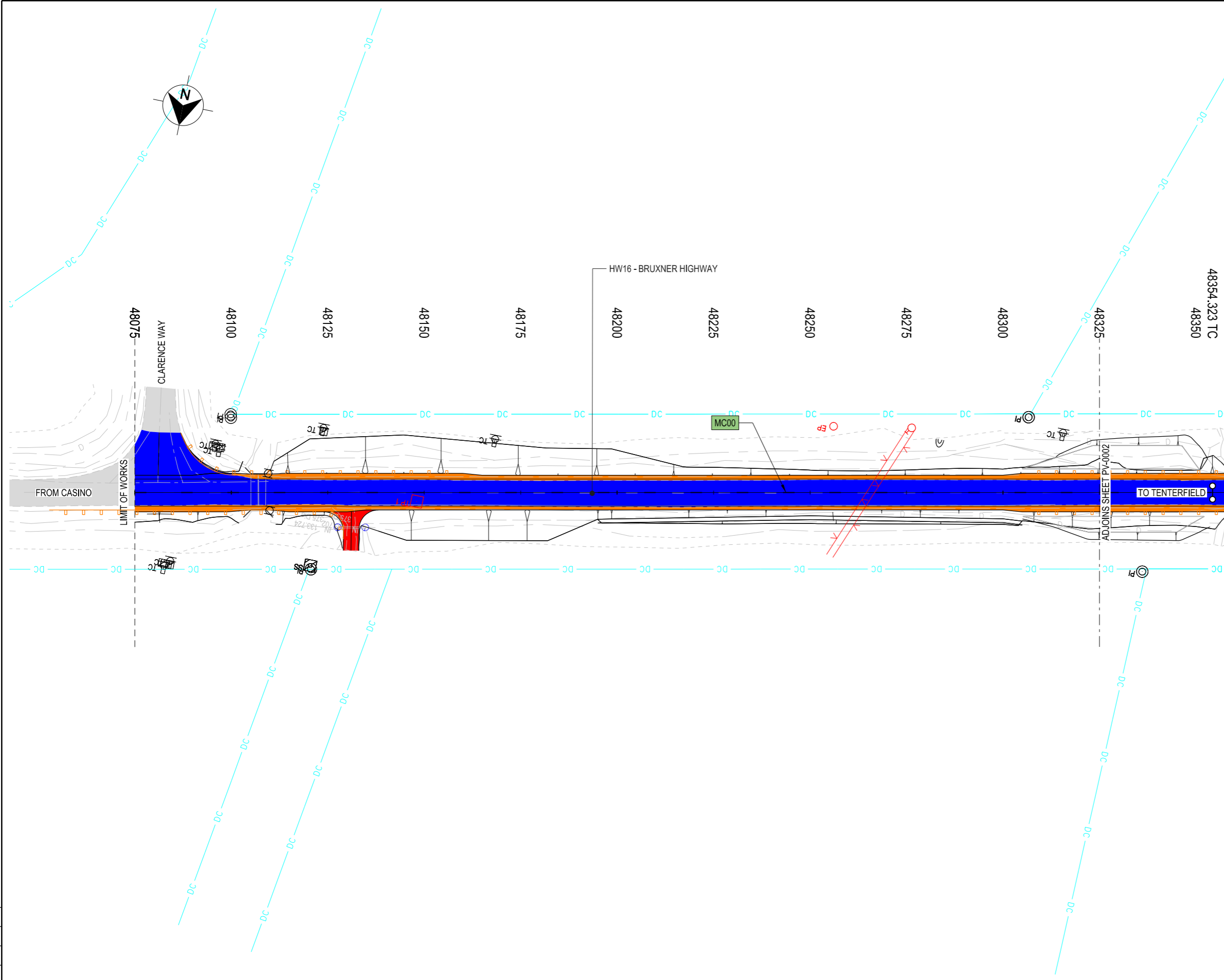
THIS DRAWING MAY BE PREPARED IN COLOUR AND MAY BE INCOMPLETE IF COPIED

NOT FOR CONSTRUCTION

DRAWING FILE LOCATION / NAME C:\Data\Worksets\N2021081 HW16 Tara and Captains Creek Segment 5470 to 5480\dgn\07-Drawing Production\Plan and Profile\IP-PLAN-06-SM.dgn		DESIGN LOT CODE N2021081	DESIGN MODEL FILE(S) USED FOR DOCUMENTATION OF THIS DRAWING N2021081 HW16 TARA AND CAPTAINS CREEK DETAIL DESIGN MODEL.txt	PLOT DATE / TIME 26/07/2023 1:51:15 AM	PLOT BY USER: rowlesm	CLIENT Transport for NSW	KYOGLE COUNCIL 16 - BRUXNER HIGHWAY PAVEMENT REHABILITATION AND WIDENING SEGMENT 5470 TO 5480 STORMWATER MANAGEMENT DRAINAGE - CULVERT #516257	A3									
EXTERNAL REFERENCE FILES	REV 01	DATE DD-MM-YY	AMENDMENT / REVISION DESCRIPTION ISSUED FOR XXXXX	WVR No. XX	APPROVAL XXX	SCALES ON A3 SIZE DRAWING NOT TO SCALE	DRAWINGS / DESIGN PREPARED BY REGIONAL TECHNICAL SERVICES NORTHERN REGIONAL TECHNICAL SERVICES ROAD DESIGN NORTHERN	TITLE DRAWN DRG CHECK DESIGN DESIGN CHECK DESIGN MNGR PROJECT MNGR	NAME M. ROWLES D. JOHNSON M. ROWLES D. JOHNSON D. JOHNSON R. GERSEKOWSKI	DATE XX.XX.XX XX.XX.XX XX.XX.XX XX.XX.XX XX.XX.XX XX.XX.XX	PREPARED FOR REGIONAL MAINTENANCE PROJECT MANAGEMENT NORTHERN REGIONAL MAINTENANCE DELIVERY	RMS REGISTRATION No. DS2022/000064	ISSUE STATUS DETAIL DESIGN	EDMS No. qA6248429	SHEET No. SM-0003	PART 1	ISSUE A
				CO-ORDINATE SYSTEM MGA ZONE 56 (GDA2020)		HEIGHT DATUM AHD											

LEGEND

- MC?? DESIGN CONTROL CALLOUT
- XXXX CONSTRUCTION CALLOUT
- PAVEMENT TYPE P1 - GRANULAR OVERLAY
AREA = 17798m²
- PAVEMENT TYPE P2 - PAVEMENT WIDENING
AREA = 7634m²
- PAVEMENT TYPE P3 - DRIVEWAY
AREA = 521m²
- PAVEMENT TYPE P4 - ASHALT PLUG
AREA = 375m²
- CONCRETE VERGE
- EXISTING PAVEMENT
- TD — PAVEMENT TRENCH DRAIN
- SUBSURFACE BATTER OUTLET HEADWALL STRUCTURE
- DC — DIGITAL CADASTRAL



NOTES

1. ALL WORKS TO BE CARRIED OUT IN ACCORDANCE WITH CURRENT RMS QA SPECIFICATIONS AND AUSTRALIAN STANDARDS UNLESS OTHERWISE STATED.
2. PAVEMENT AREAS EXCLUDE PAVEMENT UNDER KERBS AND VERGES. REFER TO SHEET (PAVEMENT TYPICAL DETAILS SHEET) FOR DETAILS.
3. REFER TO SHEET RD-0013/0014 FOR PAVEMENT PROFILES.

NOT FOR CONSTRUCTION

THIS DRAWING MAY BE PREPARED IN COLOUR AND MAY BE INCOMPLETE IF COPIED

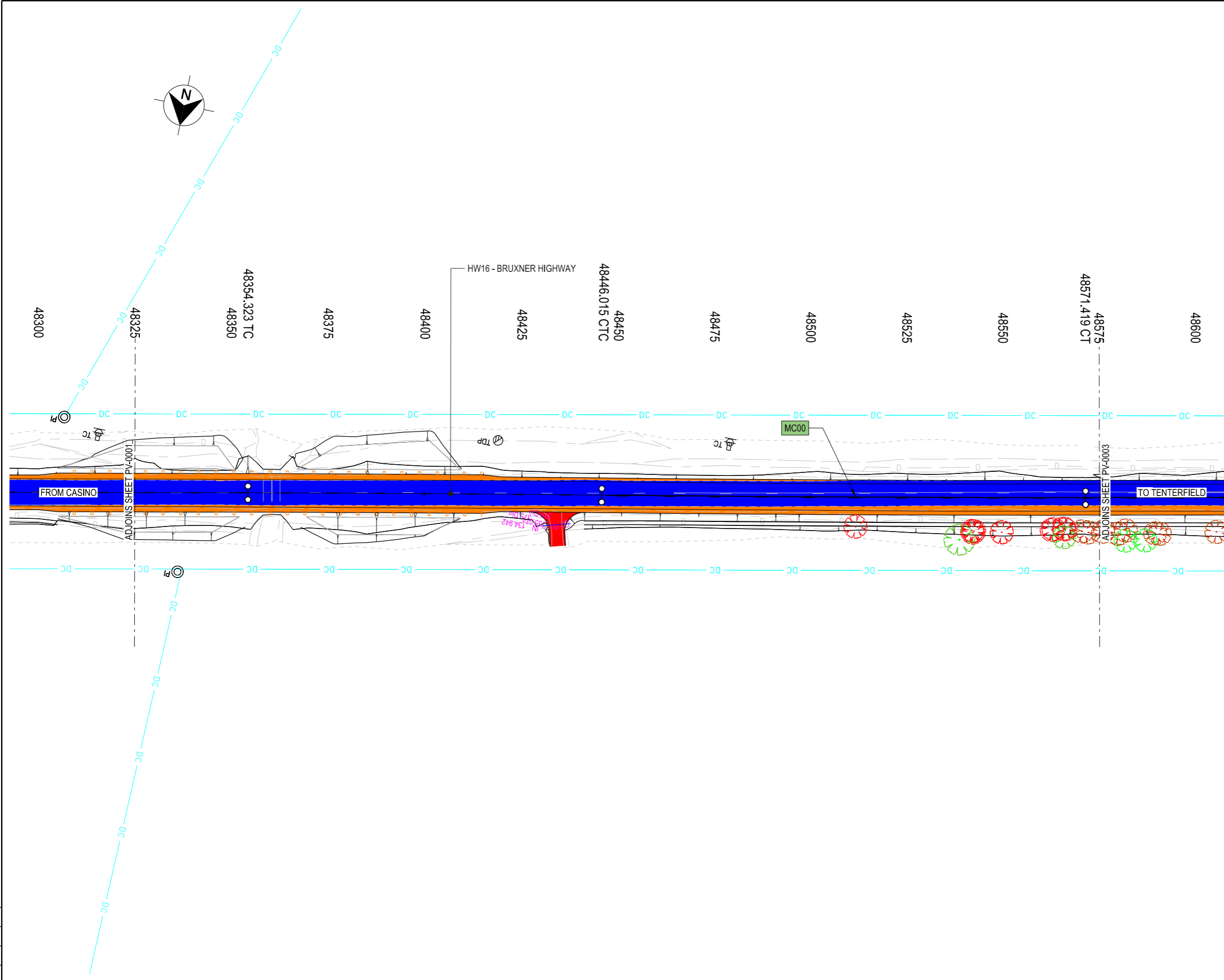
DRAWING FILE LOCATION / NAME C:\Data\Worksets\N2021081 HW16 Tara and Captains Creek Segment 5470 to 5480\dgn\07-Drawing Production\Plan and Profile\IP-PLAN-07-PV.dgn		DESIGN LOT CODE N2021081	DESIGN MODEL FILE(S) USED FOR DOCUMENTATION OF THIS DRAWING N2021081 HW16 TARA AND CAPTAINS CREEK DETAIL DESIGN MODEL.txt		PLOT DATE / TIME 26/07/2023 1:51:22 AM	PLOT BY USER: rowlesm	CLIENT Transport for NSW	KYOGLE COUNCIL 16 - BRUXNER HIGHWAY PAVEMENT REHABILITATION AND WIDENING SEGMENT 5470 TO 5480 PAVEMENT PLAN PAVEMENT PLAN - HW16 - BRUXNER HIGHWAY CH. 48075 TO CH. 48325	A3
EXTERNAL REFERENCE FILES P-PLAN-07-PV.dgn A3_Border.dgn A3_Border_Legends.dgn	REV 01	DATE DD-MM-YY	AMENDMENT / REVISION DESCRIPTION ISSUED FOR XXXXX	WVR No. XX	APPROVAL XXX	SCALES ON A3 SIZE DRAWING SCALE 1:1000m		DRAWINGS / DESIGN PREPARED BY REGIONAL TECHNICAL SERVICES NORTHERN REGIONAL TECHNICAL SERVICES ROAD DESIGN NORTHERN	
CO-ORDINATE SYSTEM MGA ZONE 56 (GDA2020)		HEIGHT DATUM AHD		TITLE DRAWN DRG CHECK DESIGN DESIGN CHECK DESIGN MNGR PROJECT MNGR		NAME M. ROWLES D. JOHNSON M. ROWLES D. JOHNSON D. JOHNSON R. GERSEKOWSKI		DATE XX.XX.XX XX.XX.XX XX.XX.XX XX.XX.XX XX.XX.XX XX.XX.XX	
PREPARED FOR REGIONAL MAINTENANCE PROJECT MANAGEMENT NORTHERN REGIONAL MAINTENANCE DELIVERY		RMS REGISTRATION No. DS2022/000064		ISSUE STATUS DETAIL DESIGN		EDMS No. qA6248429		SHEET No. PV-0001	
								PART 1 ISSUE A	

LEGEND

- MC?? DESIGN CONTROL CALLOUT
- XXXX CONSTRUCTION CALLOUT
- PAVEMENT TYPE P1 - GRANULAR OVERLAY
AREA = 17798m²
- PAVEMENT TYPE P2 - PAVEMENT WIDENING
AREA = 7634m²
- PAVEMENT TYPE P3 - DRIVEWAY
AREA = 521m²
- PAVEMENT TYPE P4 - ASHALT PLUG
AREA = 375m²
- CONCRETE VERGE
- EXISTING PAVEMENT
- TD — PAVEMENT TRENCH DRAIN
- SUBSURFACE BATTER OUTLET HEADWALL STRUCTURE
- DC — DIGITAL CADASTRAL

NOTES

1. ALL WORKS TO BE CARRIED OUT IN ACCORDANCE WITH CURRENT RMS QA SPECIFICATIONS AND AUSTRALIAN STANDARDS UNLESS OTHERWISE STATED.
2. PAVEMENT AREAS EXCLUDE PAVEMENT UNDER KERBS AND VERGES. REFER TO SHEET (PAVEMENT TYPICAL DETAILS SHEET) FOR DETAILS.
3. REFER TO SHEET RD-0013/0014 FOR PAVEMENT PROFILES.



NOT FOR CONSTRUCTION

THIS DRAWING MAY BE PREPARED IN COLOUR AND MAY BE INCOMPLETE IF COPIED

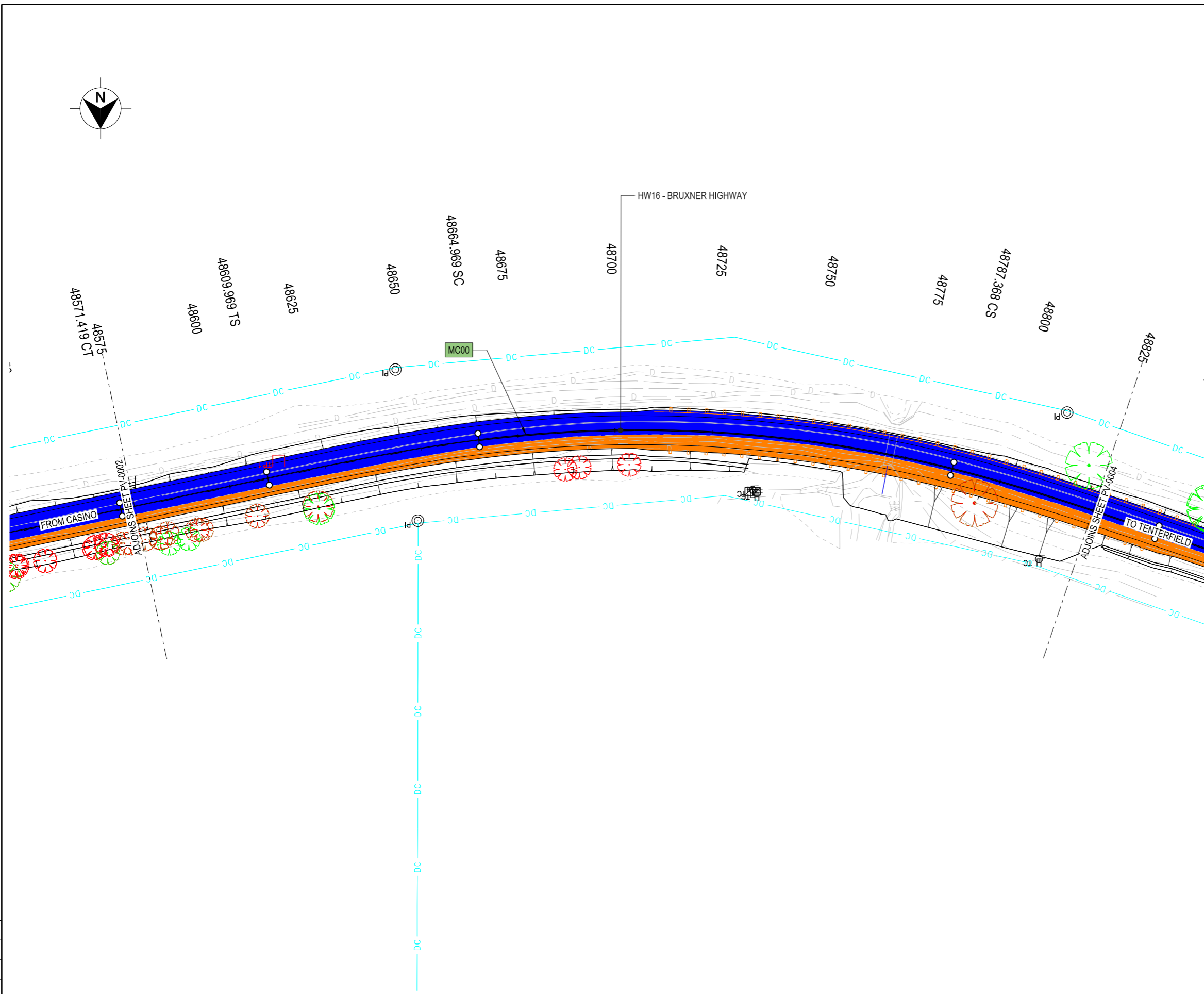
DRAWING FILE LOCATION / NAME C:\Data\Worksets\N2021081 HW16 Tara and Captains Creek Segment 5470 to 5480\dgn\07-Drawing Production\Plan and Profile\IP-PLAN-07-PV.dgn		DESIGN LOT CODE N2021081	DESIGN MODEL FILE(S) USED FOR DOCUMENTATION OF THIS DRAWING N2021081 HW16 TARA AND CAPTAINS CREEK DETAIL DESIGN MODEL.txt	PLOT DATE / TIME 26/07/2023 1:51:22 AM	PLOT BY USER: rowlesm	CLIENT Transport for NSW	KYOGLE COUNCIL 16 - BRUXNER HIGHWAY PAVEMENT REHABILITATION AND WIDENING SEGMENT 5470 TO 5480 PAVEMENT PLAN PAVEMENT PLAN - HW16 - BRUXNER HIGHWAY CH. 48325 TO CH. 48575	A3									
EXTERNAL REFERENCE FILES P-PLAN-07-PV.dgn A3_Border.dgn A3_Border_Legends.dgn	REV 01	DATE DD-MM-YY	AMENDMENT / REVISION DESCRIPTION ISSUED FOR XXXXX	WVR No. XX	APPROVAL XXX	SCALES ON A3 SIZE DRAWING SCALE 1:1000m	DRAWINGS / DESIGN PREPARED BY REGIONAL TECHNICAL SERVICES NORTHERN REGIONAL TECHNICAL SERVICES ROAD DESIGN NORTHERN	TITLE DRAWN DRG CHECK DESIGN DESIGN CHECK DESIGN MNGR PROJECT MNGR	NAME M. ROWLES D. JOHNSON M. ROWLES D. JOHNSON D. JOHNSON R. GERSEKOWSKI	DATE XX.XX.XX XX.XX.XX XX.XX.XX XX.XX.XX XX.XX.XX	PREPARED FOR REGIONAL MAINTENANCE PROJECT MANAGEMENT NORTHERN REGIONAL MAINTENANCE DELIVERY	RMS REGISTRATION No. DS2022/000064	ISSUE STATUS DETAIL DESIGN	EDMS No. qA6248429	SHEET No. PV-0002	PART 1	ISSUE A
		CO-ORDINATE SYSTEM MGA ZONE 56 (GDA2020)		HEIGHT DATUM AHD													

LEGEND

- MC?? — DESIGN CONTROL CALLOUT
- XXXX — CONSTRUCTION CALLOUT
- PAVEMENT TYPE P1 - GRANULAR OVERLAY
AREA = 17798m²
- PAVEMENT TYPE P2 - PAVEMENT WIDENING
AREA = 7634m²
- PAVEMENT TYPE P3 - DRIVEWAY
AREA = 521m²
- PAVEMENT TYPE P4 - ASHALT PLUG
AREA = 375m²
- CONCRETE VERGE
- EXISTING PAVEMENT
- TD — PAVEMENT TRENCH DRAIN
- SUBSURFACE BATTER OUTLET HEADWALL STRUCTURE
- DC — DIGITAL CADASTRAL

NOTES

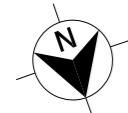
1. ALL WORKS TO BE CARRIED OUT IN ACCORDANCE WITH CURRENT RMS QA SPECIFICATIONS AND AUSTRALIAN STANDARDS UNLESS OTHERWISE STATED.
2. PAVEMENT AREAS EXCLUDE PAVEMENT UNDER KERBS AND VERGES. REFER TO SHEET (PAVEMENT TYPICAL DETAILS SHEET) FOR DETAILS.
3. REFER TO SHEET RD-0013/0014 FOR PAVEMENT PROFILES.



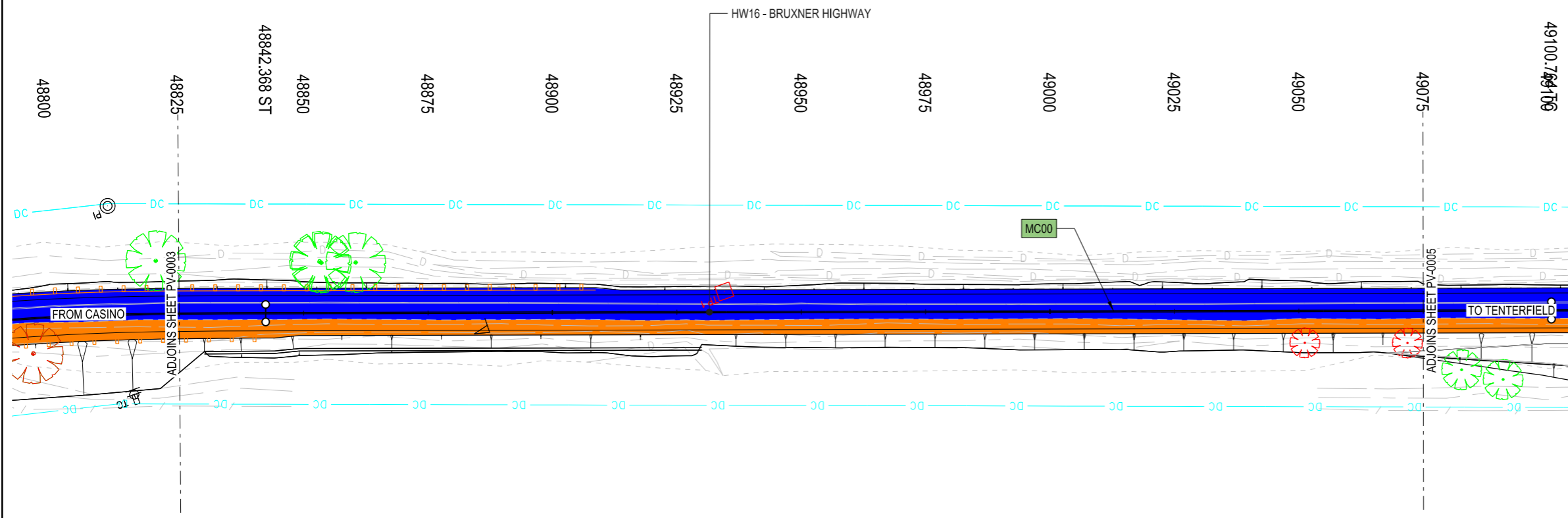
THIS DRAWING MAY BE PREPARED IN COLOUR AND MAY BE INCOMPLETE IF COPIED

NOT FOR CONSTRUCTION

DRAWING FILE LOCATION / NAME C:\Data\Worksets\N2021081 HW16 Tara and Captains Creek Segment 5470 to 5480\dgn\07-Drawing Production\Plan and Profile\IP-PLAN-07-PV.dgn		DESIGN LOT CODE N2021081	DESIGN MODEL FILE(S) USED FOR DOCUMENTATION OF THIS DRAWING N2021081 HW16 TARA AND CAPTAINS CREEK DETAIL DESIGN MODEL.txt		PLOT DATE / TIME 26/07/2023 1:51:23 AM	PLOT BY USER: rowlesm	CLIENT Transport for NSW		KYOGLE COUNCIL 16 - BRUXNER HIGHWAY PAVEMENT REHABILITATION AND WIDENING SEGMENT 5470 TO 5480 PAVEMENT PLAN PAVEMENT PLAN - HW16 - BRUXNER HIGHWAY CH. 48575 TO CH. 48825	PART 1			
EXTERNAL REFERENCE FILES P-PLAN-07-PV.dgn A3_Border.dgn A3_Border_Legends.dgn		REV 01	DATE DD-MM-YY	AMENDMENT / REVISION DESCRIPTION ISSUED FOR XXXXX	WVR No. XX	APPROVAL XXX	DRAWINGS / DESIGN PREPARED BY REGIONAL TECHNICAL SERVICES NORTHERN REGIONAL TECHNICAL SERVICES ROAD DESIGN NORTHERN		PREPARED FOR REGIONAL MAINTENANCE PROJECT MANAGEMENT NORTHERN REGIONAL MAINTENANCE DELIVERY				
		 SCALE 1:1000m		CO-ORDINATE SYSTEM MGA ZONE 56 (GDA2020)		HEIGHT DATUM AHD		RMS REGISTRATION No. DS2022/000064		ISSUE STATUS DETAIL DESIGN	EDMS No. qA6248429	SHEET No. PV-0003	ISSUE A



LEGEND	
MC??	DESIGN CONTROL CALLOUT
XXXX	CONSTRUCTION CALLOUT
	PAVEMENT TYPE P1 - GRANULAR OVERLAY AREA = 17798m ²
	PAVEMENT TYPE P2 - PAVEMENT WIDENING AREA = 7634m ²
	PAVEMENT TYPE P3 - DRIVEWAY AREA = 521m ²
	PAVEMENT TYPE P4 - ASHALT PLUG AREA = 375m ²
	CONCRETE VERGE
	EXISTING PAVEMENT
— TD —	PAVEMENT TRENCH DRAIN
	SUBSURFACE BATTER OUTLET HEADWALL STRUCTURE
— DC —	DIGITAL CADASTRAL

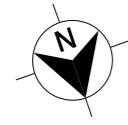


- NOTES**
1. ALL WORKS TO BE CARRIED OUT IN ACCORDANCE WITH CURRENT RMS QA SPECIFICATIONS AND AUSTRALIAN STANDARDS UNLESS OTHERWISE STATED.
 2. PAVEMENT AREAS EXCLUDE PAVEMENT UNDER KERBS AND VERGES. REFER TO SHEET (PAVEMENT TYPICAL DETAILS SHEET) FOR DETAILS.
 3. REFER TO SHEET RD-0013/0014 FOR PAVEMENT PROFILES.

THIS DRAWING MAY BE PREPARED IN COLOUR AND MAY BE INCOMPLETE IF COPIED 50mm ON A3 SIZE ORIGINAL

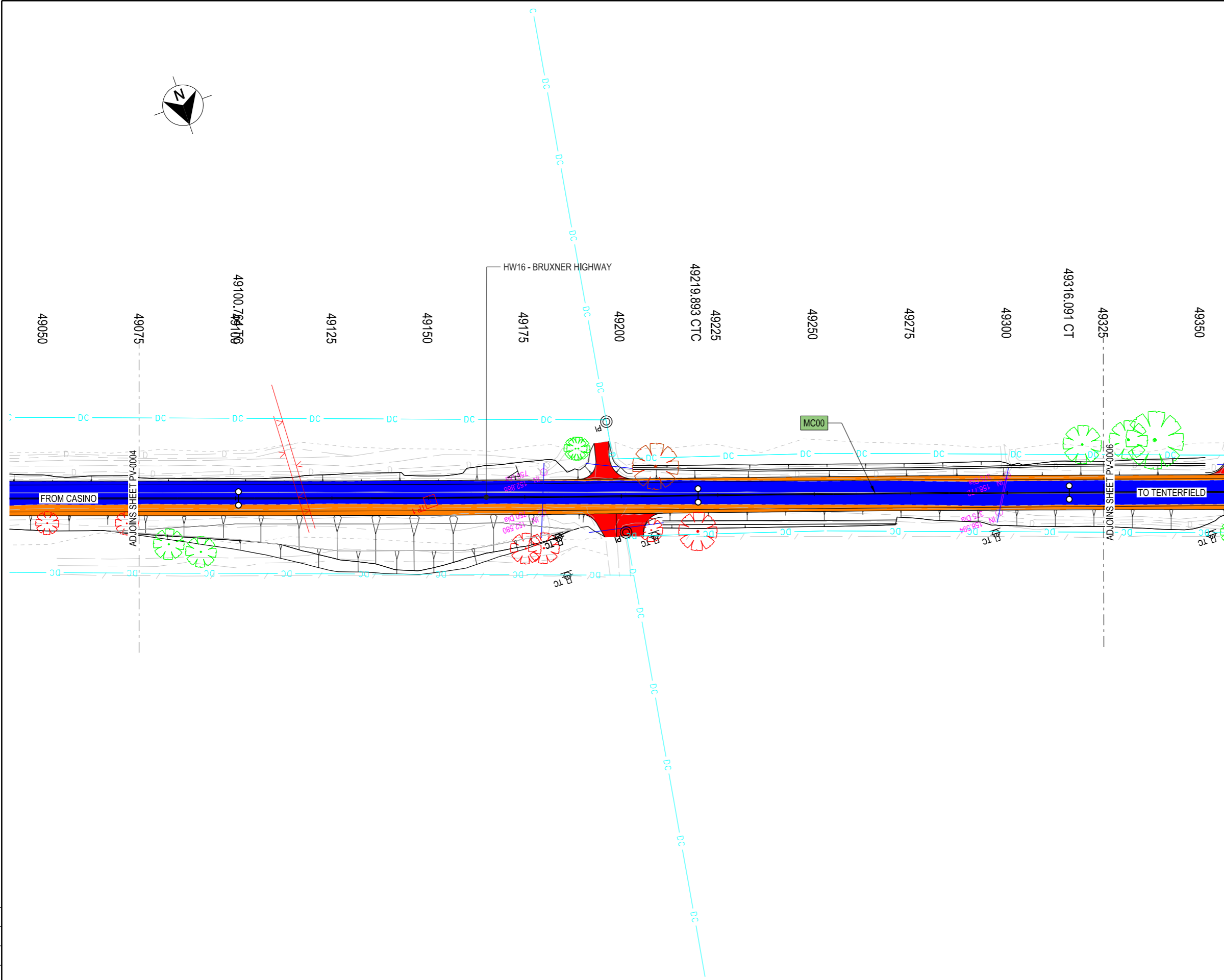
NOT FOR CONSTRUCTION

DRAWING FILE LOCATION / NAME C:\Data\Worksets\N2021081 HW16 Tara and Captains Creek Segment 5470 to 5480\dgn\07-Drawing Production\Plan and Profile\IP-PLAN-07-PV.dgn		DESIGN LOT CODE N2021081	DESIGN MODEL FILE(S) USED FOR DOCUMENTATION OF THIS DRAWING N2021081 HW16 TARA AND CAPTAINS CREEK DETAIL DESIGN MODEL.txt	PLOT DATE / TIME 26/07/2023 1:52:16 AM	PLOT BY USER: rowlesm	CLIENT Transport for NSW	KYOGLE COUNCIL 16 - BRUXNER HIGHWAY PAVEMENT REHABILITATION AND WIDENING SEGMENT 5470 TO 5480 PAVEMENT PLAN PAVEMENT PLAN - HW16 - BRUXNER HIGHWAY CH. 48825 TO CH. 49075	A3							
EXTERNAL REFERENCE FILES	REV	DATE	AMENDMENT / REVISION DESCRIPTION	WVR No.	APPROVAL	SCALES ON A3 SIZE DRAWING	DRAWINGS / DESIGN PREPARED BY	TITLE	NAME	DATE	Transport for NSW PREPARED FOR REGIONAL MAINTENANCE PROJECT MANAGEMENT NORTHERN REGIONAL MAINTENANCE DELIVERY	RMS REGISTRATION No. DS2022/000064	PART 1		
P-PLAN-07-PV.dgn A3_Border.dgn A3_Border_Legends.dgn	01	DD-MM-YY	ISSUED FOR XXXXX	XX	XXX	0 10 20 30 40 SCALE 1:1000m	REGIONAL TECHNICAL SERVICES NORTHERN REGIONAL TECHNICAL SERVICES ROAD DESIGN NORTHERN	DRAWN	M. ROWLES	XX.XX.XX		ISSUE STATUS DETAIL DESIGN	EDMS No. qA6248429	SHEET No. PV-0004	ISSUE A
			CO-ORDINATE SYSTEM MGA ZONE 56 (GDA2020)	HEIGHT DATUM AHD				DESIGN CHECK	D. JOHNSON	XX.XX.XX					
							DESIGN MNGR		D. JOHNSON	XX.XX.XX					
							PROJECT MNGR		R. GERSEKOWSKI	XX.XX.XX					



LEGEND

- MC?? — DESIGN CONTROL CALLOUT
- XXXX — CONSTRUCTION CALLOUT
- PAVEMENT TYPE P1 - GRANULAR OVERLAY
AREA = 17798m²
- PAVEMENT TYPE P2 - PAVEMENT WIDENING
AREA = 7634m²
- PAVEMENT TYPE P3 - DRIVEWAY
AREA = 521m²
- PAVEMENT TYPE P4 - ASHALT PLUG
AREA = 375m²
- CONCRETE VERGE
- EXISTING PAVEMENT
- TD — PAVEMENT TRENCH DRAIN
- SUBSURFACE BATTER OUTLET HEADWALL STRUCTURE
- DC — DIGITAL CADASTRAL



NOTES

1. ALL WORKS TO BE CARRIED OUT IN ACCORDANCE WITH CURRENT RMS QA SPECIFICATIONS AND AUSTRALIAN STANDARDS UNLESS OTHERWISE STATED.
2. PAVEMENT AREAS EXCLUDE PAVEMENT UNDER KERBS AND VERGES. REFER TO SHEET (PAVEMENT TYPICAL DETAILS SHEET) FOR DETAILS.
3. REFER TO SHEET RD-0013/0014 FOR PAVEMENT PROFILES.

THIS DRAWING MAY BE PREPARED IN COLOUR AND MAY BE INCOMPLETE IF COPIED 50mm ON A3 SIZE ORIGINAL

NOT FOR CONSTRUCTION

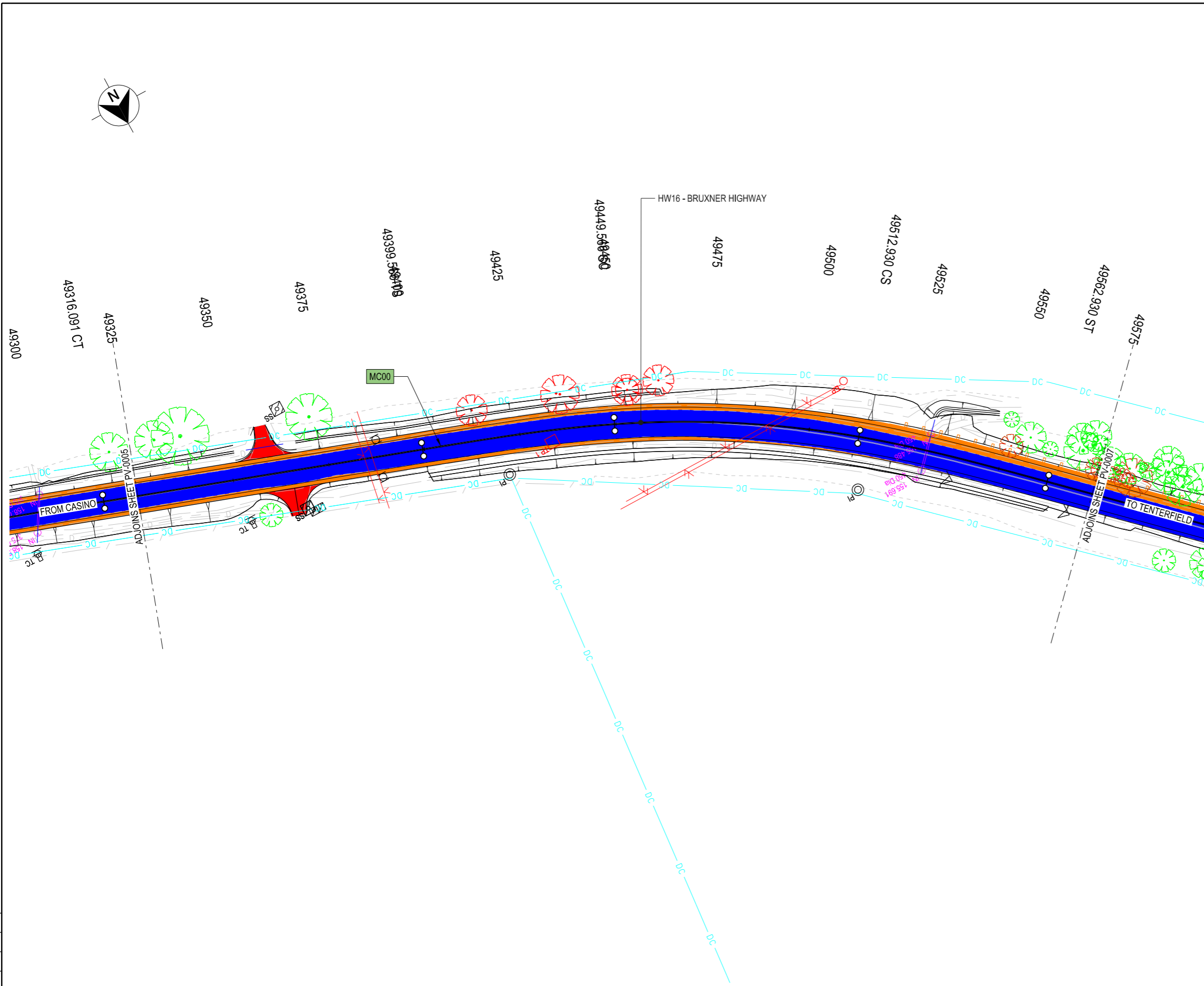
DRAWING FILE LOCATION / NAME C:\Data\Worksets\N2021081 HW16 Tara and Captains Creek Segment 5470 to 5480\dgn\07-Drawing Production\Plan and Profile\IP-PLAN-07-PV.dgn		DESIGN LOT CODE N2021081	DESIGN MODEL FILE(S) USED FOR DOCUMENTATION OF THIS DRAWING N2021081 HW16 TARA AND CAPTAINS CREEK DETAIL DESIGN MODEL.txt		PLOT DATE / TIME 26/07/2023 1:52:17 AM	PLOT BY USER: rowlesm	CLIENT Transport for NSW	KYOGLE COUNCIL 16 - BRUXNER HIGHWAY PAVEMENT REHABILITATION AND WIDENING SEGMENT 5470 TO 5480 PAVEMENT PLAN PAVEMENT PLAN - HW16 - BRUXNER HIGHWAY CH. 49075 TO CH. 49325	PART 1
EXTERNAL REFERENCE FILES P-PLAN-07-PV.dgn A3_Border.dgn A3_Border_Legends.dgn	REV 01	DATE DD-MM-YY	AMENDMENT / REVISION DESCRIPTION ISSUED FOR XXXXX	WVR No. XX	APPROVAL XXX	SCALES ON A3 SIZE DRAWING 0 10 20 30 40 SCALE 1:1000m	DRAWINGS / DESIGN PREPARED BY REGIONAL TECHNICAL SERVICES NORTHERN REGIONAL TECHNICAL SERVICES ROAD DESIGN NORTHERN	PREPARED FOR REGIONAL MAINTENANCE PROJECT MANAGEMENT NORTHERN REGIONAL MAINTENANCE DELIVERY	SHEET No. PV-0005
						CO-ORDINATE SYSTEM MGA ZONE 56 (GDA2020)	HEIGHT DATUM AHD	RMS REGISTRATION No. DS2022/000064	ISSUE A
								EDMS No. qA6248429	ISSUE A

LEGEND

- MC?? DESIGN CONTROL CALLOUT
- XXXX CONSTRUCTION CALLOUT
- PAVEMENT TYPE P1 - GRANULAR OVERLAY
AREA = 17798m²
- PAVEMENT TYPE P2 - PAVEMENT WIDENING
AREA = 7634m²
- PAVEMENT TYPE P3 - DRIVEWAY
AREA = 521m²
- PAVEMENT TYPE P4 - ASHALT PLUG
AREA = 375m²
- CONCRETE VERGE
- EXISTING PAVEMENT
- TD PAVEMENT TRENCH DRAIN
- SUBSURFACE BATTER OUTLET HEADWALL STRUCTURE
- DC DIGITAL CADASTRAL

NOTES

1. ALL WORKS TO BE CARRIED OUT IN ACCORDANCE WITH CURRENT RMS QA SPECIFICATIONS AND AUSTRALIAN STANDARDS UNLESS OTHERWISE STATED.
2. PAVEMENT AREAS EXCLUDE PAVEMENT UNDER KERBS AND VERGES. REFER TO SHEET (PAVEMENT TYPICAL DETAILS SHEET) FOR DETAILS.
3. REFER TO SHEET RD-0013/0014 FOR PAVEMENT PROFILES.



NOT FOR CONSTRUCTION

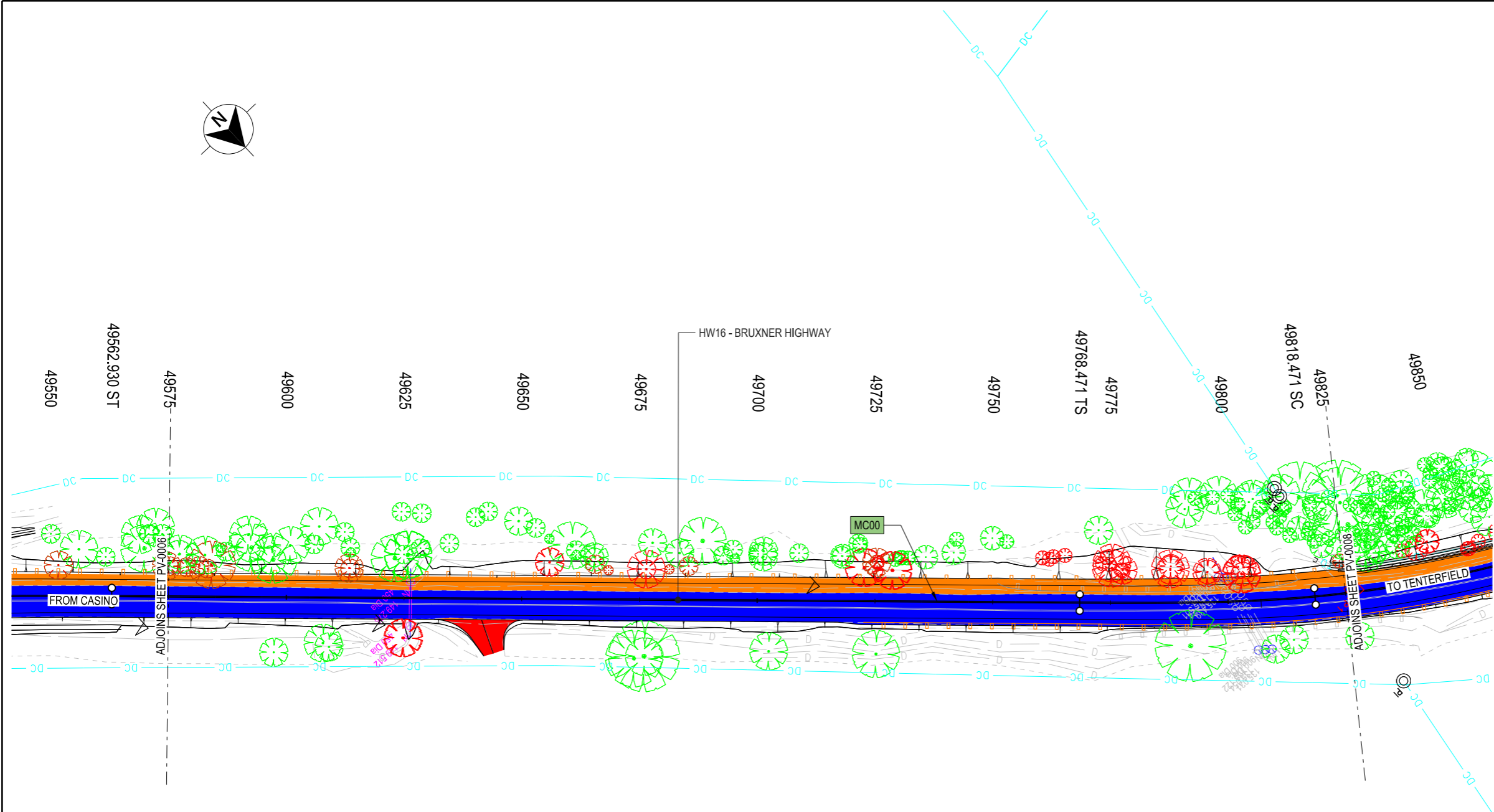
THIS DRAWING MAY BE PREPARED IN COLOUR AND MAY BE INCOMPLETE IF COPIED

DRAWING FILE LOCATION / NAME C:\Data\Worksets\N2021081 HW16 Tara and Captains Creek Segment 5470 to 5480\dgn\07-Drawing Production\Plan and Profile\IP-PLAN-07-PV.dgn			DESIGN LOT CODE N2021081	DESIGN MODEL FILE(S) USED FOR DOCUMENTATION OF THIS DRAWING N2021081 HW16 TARA AND CAPTAINS CREEK DETAIL DESIGN MODEL.txt		PLOT DATE / TIME 26/07/2023 1:52:17 AM	PLOT BY USER: rowlesm	CLIENT Transport for NSW	KYOGLE COUNCIL 16 - BRUXNER HIGHWAY PAVEMENT REHABILITATION AND WIDENING SEGMENT 5470 TO 5480 PAVEMENT PLAN PAVEMENT PLAN - HW16 - BRUXNER HIGHWAY CH. 49325 TO CH. 49575	A3	
EXTERNAL REFERENCE FILES	REV	DATE	AMENDMENT / REVISION DESCRIPTION	WVR No.	APPROVAL	SCALES ON A3 SIZE DRAWING		DRAWINGS / DESIGN PREPARED BY			
P-PLAN-07-PV.dgn A3_Border.dgn A3_Border_Legends.dgn	01	DD-MM-YY	ISSUED FOR XXXXX	XX	XXX	SCALE 1:1000m		REGIONAL TECHNICAL SERVICES NORTHERN REGIONAL TECHNICAL SERVICES ROAD DESIGN NORTHERN			
CO-ORDINATE SYSTEM MGA ZONE 56 (GDA2020)			HEIGHT DATUM AHD			TITLE	NAME	DATE	PREPARED FOR REGIONAL MAINTENANCE PROJECT MANAGEMENT NORTHERN REGIONAL MAINTENANCE DELIVERY		
						DRAWN	M. ROWLES	XX.XX.XX	RMS REGISTRATION No. DS2022/000064		
						DRG CHECK	D. JOHNSON	XX.XX.XX	ISSUE STATUS DETAIL DESIGN		
						DESIGN	M. ROWLES	XX.XX.XX	EDMS No. qA6248429		
						DESIGN CHECK	D. JOHNSON	XX.XX.XX	SHEET No. PV-0006		
						DESIGN MNGR	D. JOHNSON	XX.XX.XX	ISSUE A		
						PROJECT MNGR	R. GERSEKOWSKI	XX.XX.XX	© Transport for NSW		



LEGEND

- MC?? DESIGN CONTROL CALLOUT
- XXXX CONSTRUCTION CALLOUT
- PAVEMENT TYPE P1 - GRANULAR OVERLAY
AREA = 17798m²
- PAVEMENT TYPE P2 - PAVEMENT WIDENING
AREA = 7634m²
- PAVEMENT TYPE P3 - DRIVEWAY
AREA = 521m²
- PAVEMENT TYPE P4 - ASHALT PLUG
AREA = 375m²
- CONCRETE VERGE
- EXISTING PAVEMENT
- TD — PAVEMENT TRENCH DRAIN
- SUBSURFACE BATTER OUTLET HEADWALL STRUCTURE
- DC — DIGITAL CADASTRAL



NOTES

1. ALL WORKS TO BE CARRIED OUT IN ACCORDANCE WITH CURRENT RMS QA SPECIFICATIONS AND AUSTRALIAN STANDARDS UNLESS OTHERWISE STATED.
2. PAVEMENT AREAS EXCLUDE PAVEMENT UNDER KERBS AND VERGES. REFER TO SHEET (PAVEMENT TYPICAL DETAILS SHEET) FOR DETAILS.
3. REFER TO SHEET RD-0013/0014 FOR PAVEMENT PROFILES.

THIS DRAWING MAY BE PREPARED IN COLOUR AND MAY BE INCOMPLETE IF COPIED 50mm ON A3 SIZE ORIGINAL

NOT FOR CONSTRUCTION

DRAWING FILE LOCATION / NAME C:\Data\Worksets\N2021081 HW16 Tara and Captains Creek Segment 5470 to 5480\dgn\07-Drawing Production\Plan and Profile\IP-PLAN-07-PV.dgn		DESIGN LOT CODE N2021081	DESIGN MODEL FILE(S) USED FOR DOCUMENTATION OF THIS DRAWING N2021081 HW16 TARA AND CAPTAINS CREEK DETAIL DESIGN MODEL.txt		PLOT DATE / TIME 26/07/2023 1:52:18 AM	PLOT BY USER: rowlesm	CLIENT Transport for NSW	KYOGLE COUNCIL 16 - BRUXNER HIGHWAY PAVEMENT REHABILITATION AND WIDENING SEGMENT 5470 TO 5480 PAVEMENT PLAN PAVEMENT PLAN - HW16 - BRUXNER HIGHWAY CH. 49575 TO CH. 49825	A3						
EXTERNAL REFERENCE FILES	REV	DATE	AMENDMENT / REVISION DESCRIPTION	WVR No.	APPROVAL	SCALES ON A3 SIZE DRAWING	DRAWINGS / DESIGN PREPARED BY	TITLE	NAME	DATE	Transport for NSW PREPARED FOR REGIONAL MAINTENANCE PROJECT MANAGEMENT NORTHERN REGIONAL MAINTENANCE DELIVERY	RMS REGISTRATION No. DS2022/000064	PART 1		
P-PLAN-07-PV.dgn A3_Border.dgn A3_Border_Legends.dgn	01	DD-MM-YY	ISSUED FOR XXXXX	XX	XXX	0 10 20 30 40 SCALE 1:1000m	REGIONAL TECHNICAL SERVICES NORTHERN REGIONAL TECHNICAL SERVICES ROAD DESIGN NORTHERN	DRAWN	M. ROWLES	XX.XX.XX		ISSUE STATUS DETAIL DESIGN	EDMS No. qA6248429	SHEET No. PV-0007	ISSUE A
CO-ORDINATE SYSTEM MGA ZONE 56 (GDA2020)		HEIGHT DATUM AHD						DESIGN CHECK	D. JOHNSON	XX.XX.XX					
								DESIGN MNGR	D. JOHNSON	XX.XX.XX					
								PROJECT MNGR	R. GERSEKOWSKI	XX.XX.XX					

LEGEND

- MC?? DESIGN CONTROL CALLOUT
- XXXX CONSTRUCTION CALLOUT
- PAVEMENT TYPE P1 - GRANULAR OVERLAY
AREA = 17798m²
- PAVEMENT TYPE P2 - PAVEMENT WIDENING
AREA = 7634m²
- PAVEMENT TYPE P3 - DRIVEWAY
AREA = 521m²
- PAVEMENT TYPE P4 - ASHALT PLUG
AREA = 375m²
- CONCRETE VERGE
- EXISTING PAVEMENT
- TD — PAVEMENT TRENCH DRAIN
- SUBSURFACE BATTER OUTLET HEADWALL STRUCTURE
- DC — DIGITAL CADASTRAL

NOTES

1. ALL WORKS TO BE CARRIED OUT IN ACCORDANCE WITH CURRENT RMS QA SPECIFICATIONS AND AUSTRALIAN STANDARDS UNLESS OTHERWISE STATED.
2. PAVEMENT AREAS EXCLUDE PAVEMENT UNDER KERBS AND VERGES. REFER TO SHEET (PAVEMENT TYPICAL DETAILS SHEET) FOR DETAILS.
3. REFER TO SHEET RD-0013/0014 FOR PAVEMENT PROFILES.



NOT FOR CONSTRUCTION

THIS DRAWING MAY BE PREPARED IN COLOUR AND MAY BE INCOMPLETE IF COPIED

DRAWING FILE LOCATION / NAME C:\Data\Worksets\N2021081 HW16 Tara and Captains Creek Segment 5470 to 5480\dgn\07-Drawing Production\Plan and Profile\IP-PLAN-07-PV.dgn		DESIGN LOT CODE N2021081	DESIGN MODEL FILE(S) USED FOR DOCUMENTATION OF THIS DRAWING N2021081 HW16 TARA AND CAPTAINS CREEK DETAIL DESIGN MODEL.txt		PLOT DATE / TIME 26/07/2023 1:52:18 AM	PLOT BY USER: rowlesm	CLIENT Transport for NSW		KYOGLE COUNCIL 16 - BRUXNER HIGHWAY PAVEMENT REHABILITATION AND WIDENING SEGMENT 5470 TO 5480 PAVEMENT PLAN PAVEMENT PLAN - HW16 - BRUXNER HIGHWAY CH. 49825 TO CH. 50075	A3
EXTERNAL REFERENCE FILES P-PLAN-07-PV.dgn A3_Border.dgn A3_Border_Legends.dgn		REV 01	DATE DD-MM-YY	AMENDMENT / REVISION DESCRIPTION ISSUED FOR XXXXX	WVR No. XX	APPROVAL XXX	DRAWINGS / DESIGN PREPARED BY REGIONAL TECHNICAL SERVICES NORTHERN REGIONAL TECHNICAL SERVICES ROAD DESIGN NORTHERN		PREPARED FOR REGIONAL MAINTENANCE PROJECT MANAGEMENT NORTHERN REGIONAL MAINTENANCE DELIVERY	
		 SCALE 1:1000m						RMS REGISTRATION No. DS2022/000064		PART 1
		CO-ORDINATE SYSTEM MGA ZONE 56 (GDA2020)		HEIGHT DATUM AHD				ISSUE STATUS DETAIL DESIGN	EDMS No. qA6248429	SHEET No. PV-0008 ISSUE A

LEGEND

- MC?? DESIGN CONTROL CALLOUT
- XXXX CONSTRUCTION CALLOUT
- PAVEMENT TYPE P1 - GRANULAR OVERLAY
AREA = 17798m²
- PAVEMENT TYPE P2 - PAVEMENT WIDENING
AREA = 7634m²
- PAVEMENT TYPE P3 - DRIVEWAY
AREA = 521m²
- PAVEMENT TYPE P4 - ASHALT PLUG
AREA = 375m²
- CONCRETE VERGE
- EXISTING PAVEMENT
- TD — PAVEMENT TRENCH DRAIN
- SUBSURFACE BATTER OUTLET HEADWALL STRUCTURE
- DC — DIGITAL CADASTRAL

NOTES

1. ALL WORKS TO BE CARRIED OUT IN ACCORDANCE WITH CURRENT RMS QA SPECIFICATIONS AND AUSTRALIAN STANDARDS UNLESS OTHERWISE STATED.
2. PAVEMENT AREAS EXCLUDE PAVEMENT UNDER KERBS AND VERGES. REFER TO SHEET (PAVEMENT TYPICAL DETAILS SHEET) FOR DETAILS.
3. REFER TO SHEET RD-0013/0014 FOR PAVEMENT PROFILES.



NOT FOR CONSTRUCTION

THIS DRAWING MAY BE PREPARED IN COLOUR AND MAY BE INCOMPLETE IF COPIED

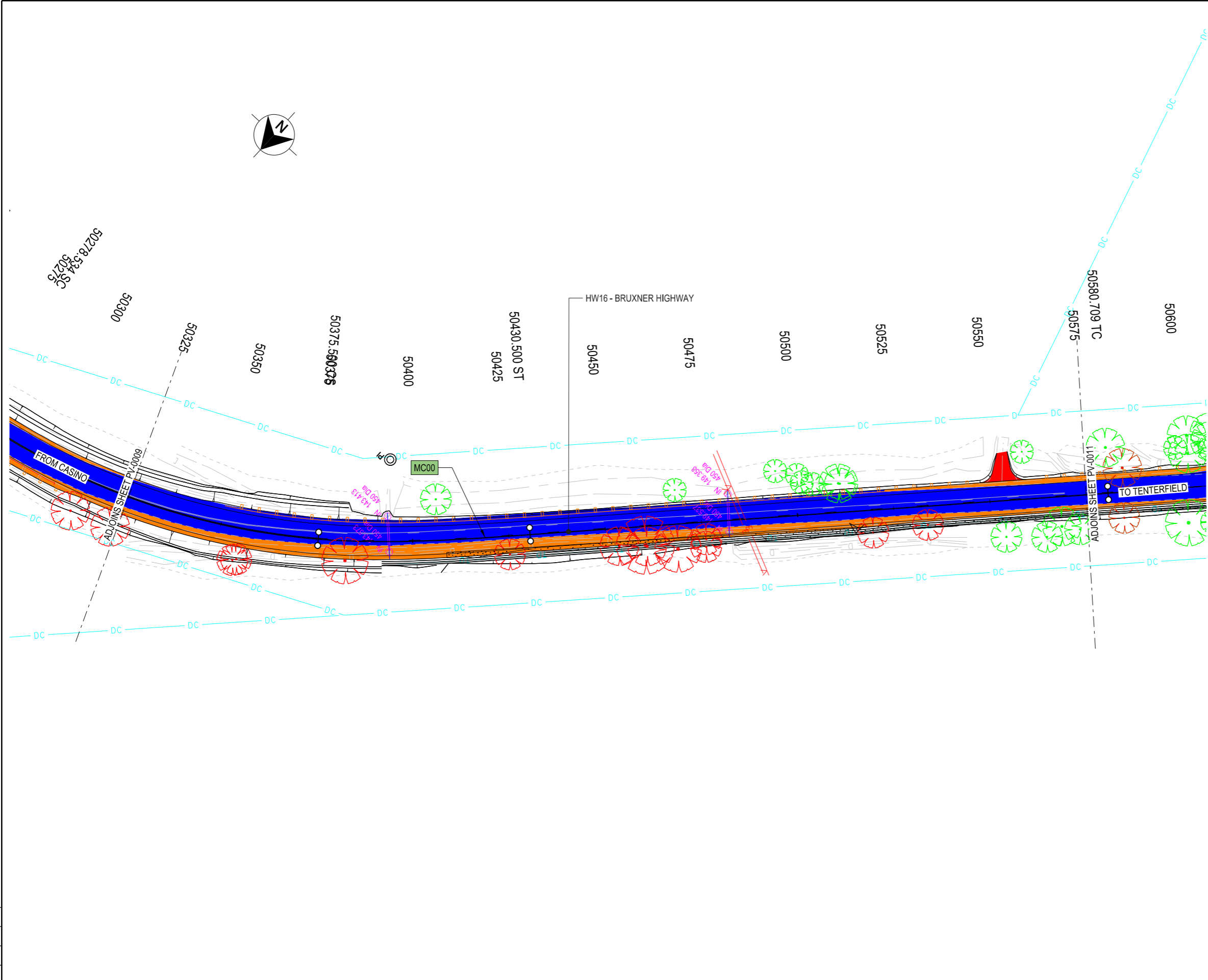
DRAWING FILE LOCATION / NAME C:\Data\Worksets\N2021081 HW16 Tara and Captains Creek Segment 5470 to 5480\dgn\07-Drawing Production\Plan and Profile\IP-PLAN-07-PV.dgn		DESIGN LOT CODE N2021081	DESIGN MODEL FILE(S) USED FOR DOCUMENTATION OF THIS DRAWING N2021081 HW16 TARA AND CAPTAINS CREEK DETAIL DESIGN MODEL.txt		PLOT DATE / TIME 26/07/2023 1:52:19 AM	PLOT BY USER: rowlesm	CLIENT Transport for NSW		KYOGLE COUNCIL 16 - BRUXNER HIGHWAY PAVEMENT REHABILITATION AND WIDENING SEGMENT 5470 TO 5480 PAVEMENT PLAN PAVEMENT PLAN - HW16 - BRUXNER HIGHWAY CH. 50075 TO CH. 50325	A3									
EXTERNAL REFERENCE FILES P-PLAN-07-PV.dgn A3_Border.dgn A3_Border_Legends.dgn	REV 01	DATE DD-MM-YY	AMENDMENT / REVISION DESCRIPTION ISSUED FOR XXXXX	WVR No. XX	APPROVAL XXX	SCALES ON A3 SIZE DRAWING SCALE 1:1000m		DRAWINGS / DESIGN PREPARED BY REGIONAL TECHNICAL SERVICES NORTHERN REGIONAL TECHNICAL SERVICES ROAD DESIGN NORTHERN		TITLE DRAWN DRG CHECK DESIGN DESIGN CHECK DESIGN MNGR PROJECT MNGR	NAME M. ROWLES D. JOHNSON M. ROWLES D. JOHNSON D. JOHNSON R. GERSEKOWSKI	DATE XX.XX.XX XX.XX.XX XX.XX.XX XX.XX.XX XX.XX.XX	PREPARED FOR REGIONAL MAINTENANCE PROJECT MANAGEMENT NORTHERN REGIONAL MAINTENANCE DELIVERY		RMS REGISTRATION No. DS2022/000064	ISSUE STATUS DETAIL DESIGN	EDMS No. qA6248429	SHEET No. PV-0009	ISSUE A
						CO-ORDINATE SYSTEM MGA ZONE 56 (GDA2020)		HEIGHT DATUM AHD											

LEGEND

- MC?? DESIGN CONTROL CALLOUT
- XXXX CONSTRUCTION CALLOUT
- PAVEMENT TYPE P1 - GRANULAR OVERLAY
AREA = 17798m²
- PAVEMENT TYPE P2 - PAVEMENT WIDENING
AREA = 7634m²
- PAVEMENT TYPE P3 - DRIVEWAY
AREA = 521m²
- PAVEMENT TYPE P4 - ASHALT PLUG
AREA = 375m²
- CONCRETE VERGE
- EXISTING PAVEMENT
- TD — PAVEMENT TRENCH DRAIN
- SUBSURFACE BATTER OUTLET HEADWALL STRUCTURE
- DC — DIGITAL CADASTRAL

NOTES

1. ALL WORKS TO BE CARRIED OUT IN ACCORDANCE WITH CURRENT RMS QA SPECIFICATIONS AND AUSTRALIAN STANDARDS UNLESS OTHERWISE STATED.
2. PAVEMENT AREAS EXCLUDE PAVEMENT UNDER KERBS AND VERGES. REFER TO SHEET (PAVEMENT TYPICAL DETAILS SHEET) FOR DETAILS.
3. REFER TO SHEET RD-0013/0014 FOR PAVEMENT PROFILES.



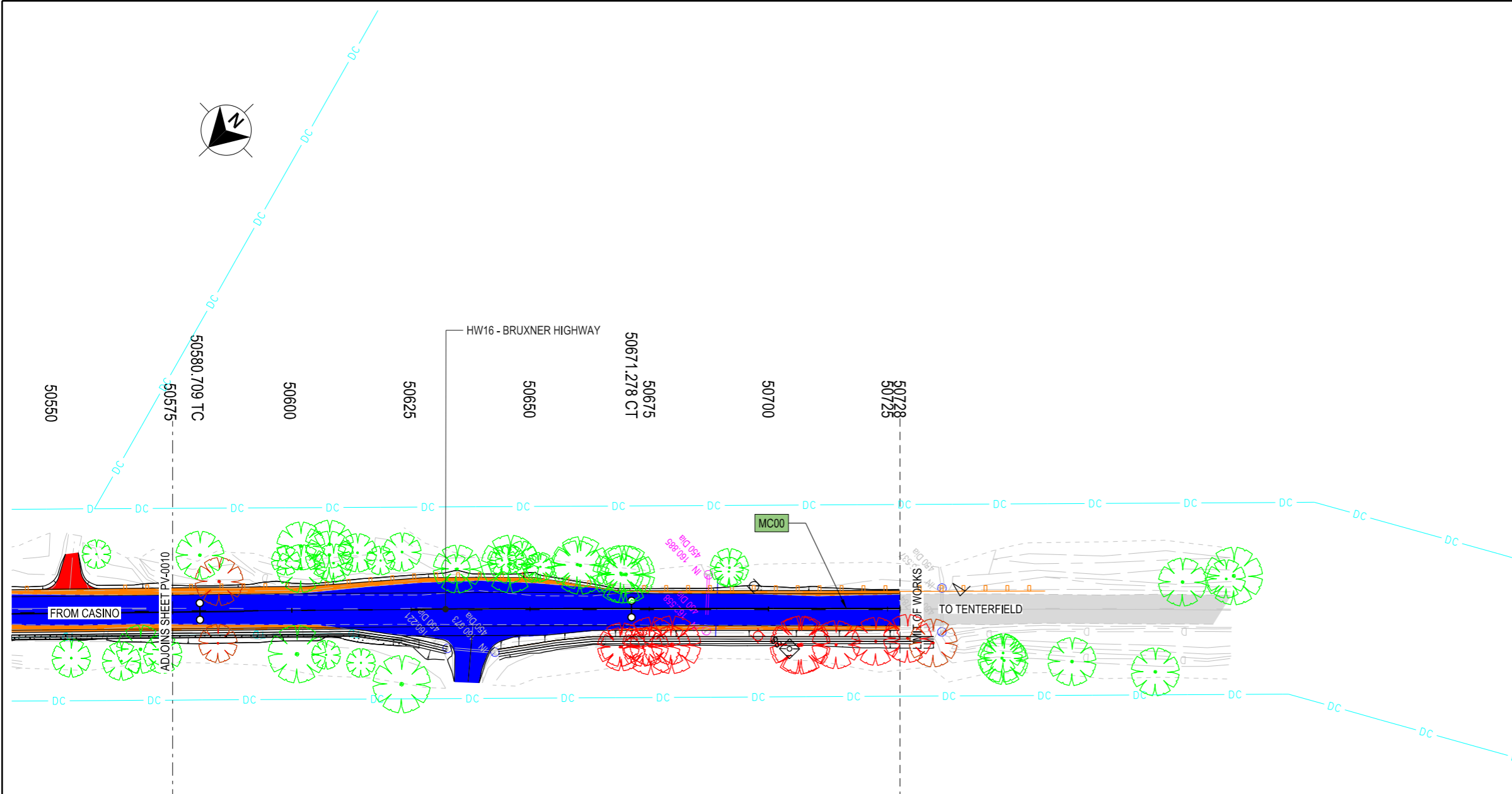
THIS DRAWING MAY BE PREPARED IN COLOUR AND MAY BE INCOMPLETE IF COPIED

NOT FOR CONSTRUCTION

DRAWING FILE LOCATION / NAME C:\Data\Worksets\N2021081 HW16 Tara and Captains Creek Segment 5470 to 5480\dgn\07-Drawing Production\Plan and Profile\IP-PLAN-07-PV.dgn		DESIGN LOT CODE N2021081	DESIGN MODEL FILE(S) USED FOR DOCUMENTATION OF THIS DRAWING N2021081 HW16 TARA AND CAPTAINS CREEK DETAIL DESIGN MODEL.txt		PLOT DATE / TIME 26/07/2023 1:52:19 AM	PLOT BY USER: rowlesm	CLIENT Transport for NSW	KYOGLE COUNCIL 16 - BRUXNER HIGHWAY PAVEMENT REHABILITATION AND WIDENING SEGMENT 5470 TO 5480 PAVEMENT PLAN PAVEMENT PLAN - HW16 - BRUXNER HIGHWAY CH. 50325 TO CH. 50575	A3						
EXTERNAL REFERENCE FILES	REV	DATE	AMENDMENT / REVISION DESCRIPTION	WVR No.	APPROVAL	SCALES ON A3 SIZE DRAWING	DRAWINGS / DESIGN PREPARED BY	TITLE	NAME	DATE	PREPARED FOR REGIONAL MAINTENANCE PROJECT MANAGEMENT NORTHERN REGIONAL MAINTENANCE DELIVERY	RMS REGISTRATION No. DS2022/000064	PART 1		
P-PLAN-07-PV.dgn A3_Border.dgn A3_Border_Legends.dgn	01	DD-MM-YY	ISSUED FOR XXXXX	XX	XXX	0 10 20 30 40 SCALE 1:1000m	REGIONAL TECHNICAL SERVICES NORTHERN REGIONAL TECHNICAL SERVICES ROAD DESIGN NORTHERN	DRAWN	M. ROWLES	XX.XX.XX		ISSUE STATUS DETAIL DESIGN	EDMS No. qA6248429	SHEET No. PV-0010	ISSUE A
CO-ORDINATE SYSTEM MGA ZONE 56 (GDA2020)		HEIGHT DATUM AHD						DESIGN CHECK	D. JOHNSON	XX.XX.XX					
								DESIGN MNGR	D. JOHNSON	XX.XX.XX					
								PROJECT MNGR	R. GERSEKOWSKI	XX.XX.XX					

LEGEND

- MC?? DESIGN CONTROL CALLOUT
- XXXX CONSTRUCTION CALLOUT
- PAVEMENT TYPE P1 - GRANULAR OVERLAY
AREA = 17798m²
- PAVEMENT TYPE P2 - PAVEMENT WIDENING
AREA = 7634m²
- PAVEMENT TYPE P3 - DRIVEWAY
AREA = 521m²
- PAVEMENT TYPE P4 - ASHALT PLUG
AREA = 375m²
- CONCRETE VERGE
- EXISTING PAVEMENT
- TD — PAVEMENT TRENCH DRAIN
- SUBSURFACE BATTER OUTLET HEADWALL STRUCTURE
- DC — DIGITAL CADASTRAL



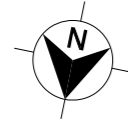
NOTES

1. ALL WORKS TO BE CARRIED OUT IN ACCORDANCE WITH CURRENT RMS QA SPECIFICATIONS AND AUSTRALIAN STANDARDS UNLESS OTHERWISE STATED.
2. PAVEMENT AREAS EXCLUDE PAVEMENT UNDER KERBS AND VERGES. REFER TO SHEET (PAVEMENT TYPICAL DETAILS SHEET) FOR DETAILS.
3. REFER TO SHEET RD-0013/0014 FOR PAVEMENT PROFILES.

THIS DRAWING MAY BE PREPARED IN COLOUR AND MAY BE INCOMPLETE IF COPIED

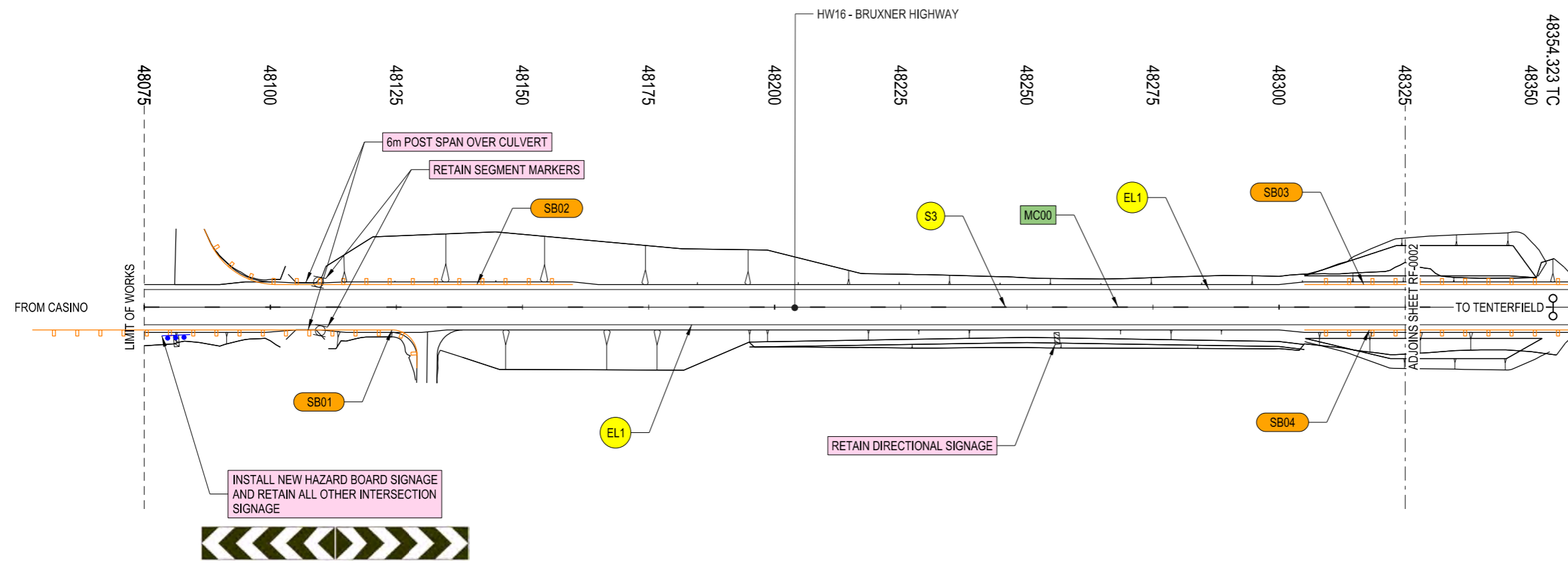
NOT FOR CONSTRUCTION

DRAWING FILE LOCATION / NAME C:\Data\Worksets\N2021081 HW16 Tara and Captains Creek Segment 5470 to 5480\dgn\07-Drawing Production\Plan and Profile\IP-PLAN-07-PV.dgn		DESIGN LOT CODE N2021081	DESIGN MODEL FILE(S) USED FOR DOCUMENTATION OF THIS DRAWING N2021081 HW16 TARA AND CAPTAINS CREEK DETAIL DESIGN MODEL.txt	PLOT DATE / TIME 26/07/2023 1:52:20 AM	PLOT BY USER: rowlesm	CLIENT Transport for NSW	KYOGLE COUNCIL 16 - BRUXNER HIGHWAY PAVEMENT REHABILITATION AND WIDENING SEGMENT 5470 TO 5480 PAVEMENT PLAN PAVEMENT PLAN - HW16 - BRUXNER HIGHWAY CH. 50575 TO CH. 50729	PART 1								
EXTERNAL REFERENCE FILES P-PLAN-07-PV.dgn A3_Border.dgn A3_Border_Legends.dgn	REV 01	DATE DD-MM-YY	AMENDMENT / REVISION DESCRIPTION ISSUED FOR XXXXX	WVR No. XX	APPROVAL XXX	SCALES ON A3 SIZE DRAWING SCALE 1:1000m	DRAWINGS / DESIGN PREPARED BY REGIONAL TECHNICAL SERVICES NORTHERN REGIONAL TECHNICAL SERVICES ROAD DESIGN NORTHERN	TITLE DRAWN DRG CHECK DESIGN DESIGN CHECK DESIGN MNGR PROJECT MNGR	NAME M. ROWLES D. JOHNSON M. ROWLES D. JOHNSON D. JOHNSON R. GERSEKOWSKI	DATE XX.XX.XX XX.XX.XX XX.XX.XX XX.XX.XX XX.XX.XX	PREPARED FOR REGIONAL MAINTENANCE PROJECT MANAGEMENT NORTHERN REGIONAL MAINTENANCE DELIVERY	RMS REGISTRATION No. DS2022/000064	ISSUE STATUS DETAIL DESIGN	EDMS No. qA6248429	SHEET No. PV-0011	ISSUE A



LEGEND

	DESIGN CONTROL CALLOUT
	CONSTRUCTION CALLOUT
	LINEMARKING CALLOUT
	SAFETY BARRIER CALLOUT
	KERB CALLOUT
	PROPOSED LINEMARKING
	LINEMARKING TO BE REMOVED
	W BEAM / THRIE BEAM GUARD RAIL
	EXISTING SIGNAGE LOCATION
	PROPOSED SIGNAGE LOCATION
	PROPOSED GUIDE POSTS
	NEW SIGN TO BE INSTALLED
	EXISTING SIGN TO BE RETAINED OR RELOCATED
	EXISTING SIGN TO BE REMOVED

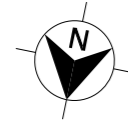


- NOTES**
1. ALL WORKS TO BE CARRIED OUT IN ACCORDANCE WITH CURRENT RMS QA SPECIFICATIONS AND AUSTRALIAN STANDARDS UNLESS OTHERWISE STATED.
 2. ALL REDUNDANT LINEMARKING TO BE REMOVED. REINSTATE EXISTING LINEMARKING AFFECTED BY PAVEMENT RE-SHEETING.
 3. LINEMARKING AND RETRO REFLECTIVE PAVEMENT MARKERS (RRPM) TO BE INSTALLED IN ACCORDANCE WITH RMS DELINEATION GUIDELINES.
 4. SIGNPOSING LOCATION AND ORIENTATION TO BE INSTALLED IN ACCORDANCE WITH AS1742.2 AND RMS SUPPLEMENTS.
 5. EXISTING SIGNS TO BE REMOVED OR RELOCATED HAVE BEEN IDENTIFIED ONLY. EXISTING SIGNS WHICH ARE NOT NOTED ARE TO REMAIN UNLESS APPROVED BY THE PRINCIPALS REPRESENTATIVE.
 6. FOR SIGN POST AND FOOTING DETAILS REFER TO RMS ACCEPTANCE DOCUMENT FOR FRANGIBLE SIGN POST PRODUCT.
 7. REFER TO MODEL DRAWING R0300-01 FOR KERB PROFILES.
 8. REFER TO SHEETS RF-0012 FOR ROAD FURNITURE SCHEDULES.

NOT FOR CONSTRUCTION

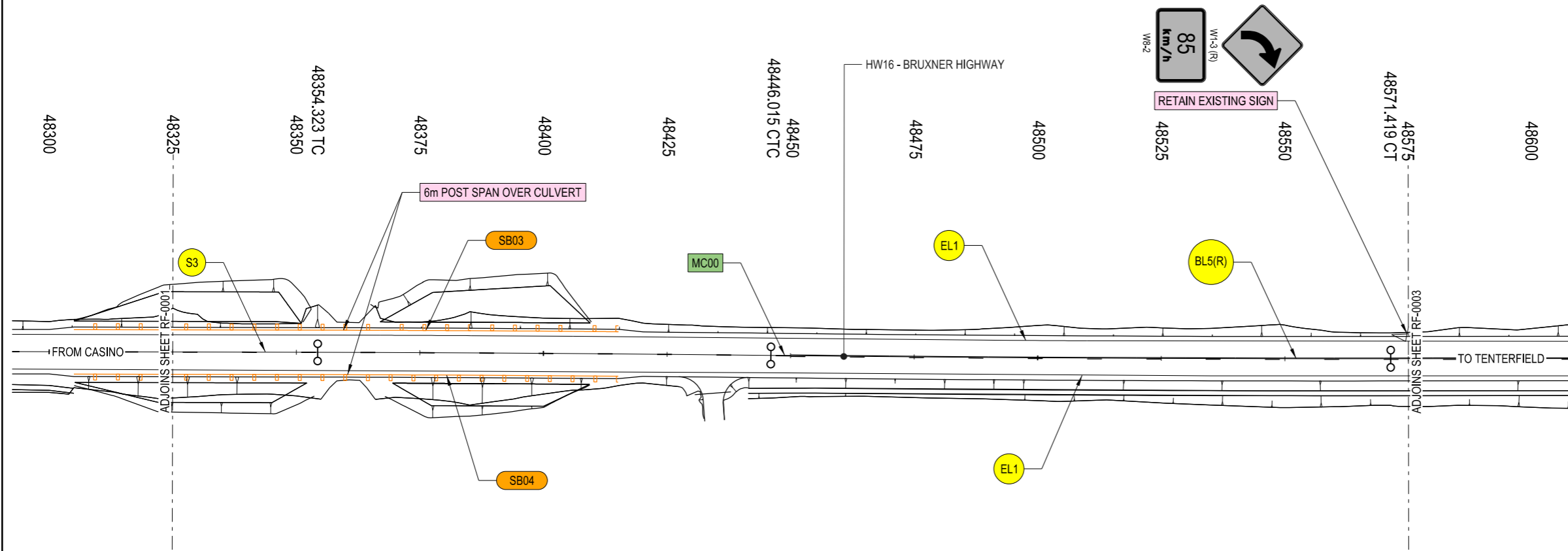
THIS DRAWING MAY BE PREPARED IN COLOUR AND MAY BE INCOMPLETE IF COPIED 50mm ON A3 SIZE ORIGINAL

DRAWING FILE LOCATION / NAME C:\Data\Worksets\N2021081 HW16 Tara and Captains Creek Segment 5470 to 5480\dgn\07-Drawing Production\Plan and Profile\IP-PLAN-08-RF.dgn		DESIGN LOT CODE N2021081	DESIGN MODEL FILE(S) USED FOR DOCUMENTATION OF THIS DRAWING N2021081 HW16 TARA AND CAPTAINS CREEK DETAIL DESIGN MODEL.txt		PLOT DATE / TIME 26/07/2023 1:52:25 AM	PLOT BY USER: rowlesm	CLIENT Transport for NSW	KYOGLE COUNCIL 16 - BRUXNER HIGHWAY PAVEMENT REHABILITATION AND WIDENING SEGMENT 5470 TO 5480 SIGNPOSTING AND PAVEMENT MARKING PLAN ROAD FURNITURE PLAN - HW16 - BRUXNER HIGHWAY - CH.48075 TO CH.48325	A3	
EXTERNAL REFERENCE FILES P-PLAN-08-RF.dgn A3_Border.dgn A3_Border_Legends.dgn	REV 01	DATE DD-MM-YY	AMENDMENT / REVISION DESCRIPTION ISSUED FOR XXXXX	WVR No. XX	APPROVAL XXX	SCALES ON A3 SIZE DRAWING 0 10 20 30 40 SCALE 1:1000m	DRAWINGS / DESIGN PREPARED BY REGIONAL TECHNICAL SERVICES NORTHERN REGIONAL TECHNICAL SERVICES ROAD DESIGN NORTHERN	PREPARED FOR REGIONAL MAINTENANCE PROJECT MANAGEMENT NORTHERN REGIONAL MAINTENANCE DELIVERY	RMS REGISTRATION No. DS2022/000064	
CO-ORDINATE SYSTEM MGA ZONE 56 (GDA2020)		HEIGHT DATUM AHD		TITLE DRAWN DRG CHECK DESIGN DESIGN CHECK DESIGN MNGR PROJECT MNGR		NAME M. ROWLES D. JOHNSON M. ROWLES D. JOHNSON D. JOHNSON R. GERSEKOWSKI			DATE XX.XX.XX XX.XX.XX XX.XX.XX XX.XX.XX XX.XX.XX	ISSUE STATUS DETAIL DESIGN
								EDMS No. qA6248429	SHEET No. RF-0001	ISSUE A



LEGEND

- MC?? — DESIGN CONTROL CALLOUT
- XXXX — CONSTRUCTION CALLOUT
- BB — LINEMARKING CALLOUT
- SB01 — SAFETY BARRIER CALLOUT
- K01 — KERB CALLOUT
- PROPOSED LINEMARKING
- LINEMARKING TO BE REMOVED
- W BEAM / THRIE BEAM GUARD RAIL
- EXISTING SIGNAGE LOCATION
- PROPOSED SIGNAGE LOCATION
- PROPOSED GUIDE POSTS
- NEW SIGN TO BE INSTALLED
- EXISTING SIGN TO BE RETAINED OR RELOCATED
- EXISTING SIGN TO BE REMOVED



NOTES

1. ALL WORKS TO BE CARRIED OUT IN ACCORDANCE WITH CURRENT RMS QA SPECIFICATIONS AND AUSTRALIAN STANDARDS UNLESS OTHERWISE STATED.
2. ALL REDUNDANT LINEMARKING TO BE REMOVED. REINSTATE EXISTING LINEMARKING AFFECTED BY PAVEMENT RE-SHEETING.
3. LINEMARKING AND RETRO REFLECTIVE PAVEMENT MARKERS (RRPM) TO BE INSTALLED IN ACCORDANCE WITH RMS DELINEATION GUIDELINES.
4. SIGNPOSING LOCATION AND ORIENTATION TO BE INSTALLED IN ACCORDANCE WITH AS1742.2 AND RMS SUPPLEMENTS.
5. EXISTING SIGNS TO BE REMOVED OR RELOCATED HAVE BEEN IDENTIFIED ONLY. EXISTING SIGNS WHICH ARE NOT NOTED ARE TO REMAIN UNLESS APPROVED BY THE PRINCIPALS REPRESENTATIVE.
6. FOR SIGN POST AND FOOTING DETAILS REFER TO RMS ACCEPTANCE DOCUMENT FOR FRANGIBLE SIGN POST PRODUCT.
7. REFER TO MODEL DRAWING R0300-01 FOR KERB PROFILES.
8. REFER TO SHEETS RF-0012 FOR ROAD FURNITURE SCHEDULES.

NOT FOR CONSTRUCTION

THIS DRAWING MAY BE PREPARED IN COLOUR AND MAY BE INCOMPLETE IF COPIED

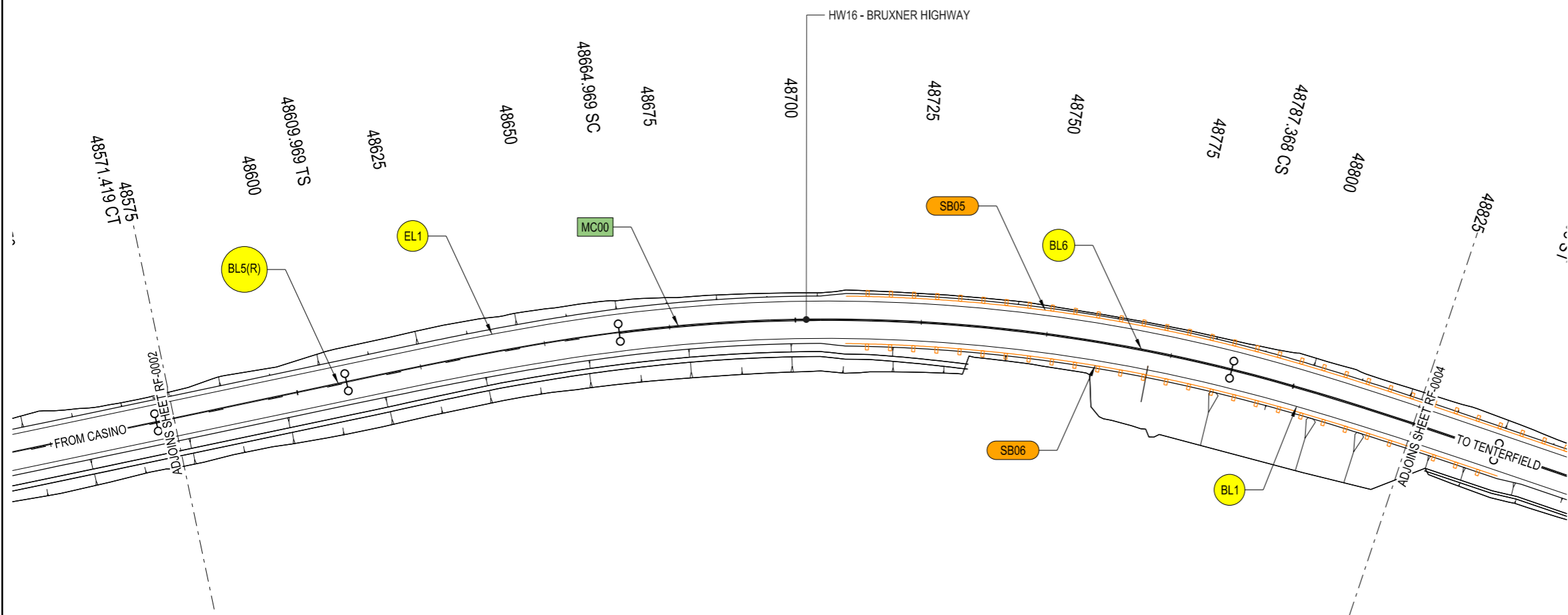
DRAWING FILE LOCATION / NAME C:\Data\Worksets\N2021081 HW16 Tara and Captains Creek Segment 5470 to 5480\dgn\07-Drawing Production\Plan and Profile\IP-PLAN-08-RF.dgn		DESIGN LOT CODE N2021081	DESIGN MODEL FILE(S) USED FOR DOCUMENTATION OF THIS DRAWING N2021081 HW16 TARA AND CAPTAINS CREEK DETAIL DESIGN MODEL.txt	PLOT DATE / TIME 26/07/2023 1:52:26 AM	PLOT BY USER: rowlesm	CLIENT Transport for NSW	KYOGLE COUNCIL 16 - BRUXNER HIGHWAY PAVEMENT REHABILITATION AND WIDENING SEGMENT 5470 TO 5480 SIGNPOSTING AND PAVEMENT MARKING PLAN ROAD FURNITURE PLAN - HW16 - BRUXNER HIGHWAY - CH.48325 TO CH.48575	A3										
EXTERNAL REFERENCE FILES P-PLAN-08-RF.dgn A3_Border.dgn A3_Border_Legends.dgn	REV 01	DATE DD-MM-YY	AMENDMENT / REVISION DESCRIPTION ISSUED FOR XXXXX	WVR No. XX	APPROVAL XXX	SCALES ON A3 SIZE DRAWING SCALE 1:1000m	DRAWINGS / DESIGN PREPARED BY REGIONAL TECHNICAL SERVICES NORTHERN REGIONAL TECHNICAL SERVICES ROAD DESIGN NORTHERN	TITLE DRAWN DRG CHECK DESIGN DESIGN CHECK DESIGN MNGR PROJECT MNGR	NAME M. ROWLES D. JOHNSON M. ROWLES D. JOHNSON D. JOHNSON R. GERSEKOWSKI	DATE XX.XX.XX XX.XX.XX XX.XX.XX XX.XX.XX XX.XX.XX	PREPARED FOR REGIONAL MAINTENANCE PROJECT MANAGEMENT NORTHERN REGIONAL MAINTENANCE DELIVERY	RMS REGISTRATION No. DS2022/000064	ISSUE STATUS DETAIL DESIGN	EDMS No. qA6248429	SHEET No. RF-0002	PART 1	ISSUE A	
CO-ORDINATE SYSTEM MGA ZONE 56 (GDA2020)		HEIGHT DATUM AHD																

LEGEND

- MC?? — DESIGN CONTROL CALLOUT
- XXXX — CONSTRUCTION CALLOUT
- BB — LINEMARKING CALLOUT
- SB01 — SAFETY BARRIER CALLOUT
- K01 — KERB CALLOUT
- PROPOSED LINEMARKING
- LINEMARKING TO BE REMOVED
- W BEAM / THRIE BEAM GUARD RAIL
- EXISTING SIGNAGE LOCATION
- PROPOSED SIGNAGE LOCATION
- PROPOSED GUIDE POSTS
- NEW SIGN TO BE INSTALLED
- EXISTING SIGN TO BE RETAINED OR RELOCATED
- EXISTING SIGN TO BE REMOVED

NOTES

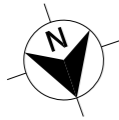
1. ALL WORKS TO BE CARRIED OUT IN ACCORDANCE WITH CURRENT RMS QA SPECIFICATIONS AND AUSTRALIAN STANDARDS UNLESS OTHERWISE STATED.
2. ALL REDUNDANT LINEMARKING TO BE REMOVED. REINSTATE EXISTING LINEMARKING AFFECTED BY PAVEMENT RE-SHEETING.
3. LINEMARKING AND RETRO REFLECTIVE PAVEMENT MARKERS (RRPM) TO BE INSTALLED IN ACCORDANCE WITH RMS DELINEATION GUIDELINES.
4. SIGNPOSING LOCATION AND ORIENTATION TO BE INSTALLED IN ACCORDANCE WITH AS1742.2 AND RMS SUPPLEMENTS.
5. EXISTING SIGNS TO BE REMOVED OR RELOCATED HAVE BEEN IDENTIFIED ONLY. EXISTING SIGNS WHICH ARE NOT NOTED ARE TO REMAIN UNLESS APPROVED BY THE PRINCIPALS REPRESENTATIVE.
6. FOR SIGN POST AND FOOTING DETAILS REFER TO RMS ACCEPTANCE DOCUMENT FOR FRANGIBLE SIGN POST PRODUCT.
7. REFER TO MODEL DRAWING R0300-01 FOR KERB PROFILES.
8. REFER TO SHEETS RF-0012 FOR ROAD FURNITURE SCHEDULES.



THIS DRAWING MAY BE PREPARED IN COLOUR AND MAY BE INCOMPLETE IF COPIED

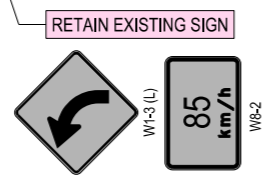
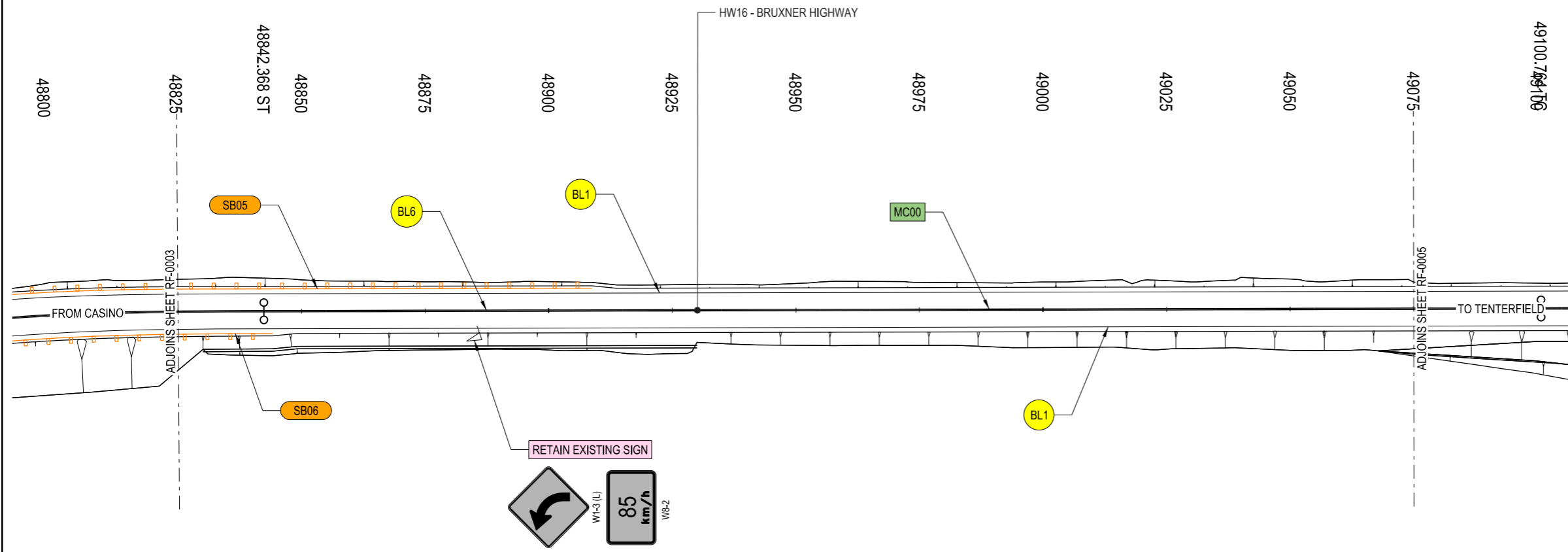
NOT FOR CONSTRUCTION

DRAWING FILE LOCATION / NAME C:\Data\Worksets\N2021081 HW16 Tara and Captains Creek Segment 5470 to 5480\dgn\07-Drawing Production\Plan and Profile\IP-PLAN-08-RF.dgn		DESIGN LOT CODE N2021081	DESIGN MODEL FILE(S) USED FOR DOCUMENTATION OF THIS DRAWING N2021081 HW16 TARA AND CAPTAINS CREEK DETAIL DESIGN MODEL.txt		PLOT DATE / TIME 26/07/2023 1:52:26 AM	PLOT BY USER: rowlesm	CLIENT Transport for NSW	KYOGLE COUNCIL 16 - BRUXNER HIGHWAY PAVEMENT REHABILITATION AND WIDENING SEGMENT 5470 TO 5480 SIGNPOSTING AND PAVEMENT MARKING PLAN ROAD FURNITURE PLAN - HW16 - BRUXNER HIGHWAY - CH.48575 TO CH.48825	A3		
EXTERNAL REFERENCE FILES	REV	DATE	AMENDMENT / REVISION DESCRIPTION	WVR No.	APPROVAL	SCALES ON A3 SIZE DRAWING	DRAWINGS / DESIGN PREPARED BY	TITLE	NAME	DATE	
P-PLAN-08-RF.dgn A3_Border.dgn A3_Border_Legends.dgn	01	DD-MM-YY	ISSUED FOR XXXXX	XX	XXX	SCALE 1:1000m	REGIONAL TECHNICAL SERVICES NORTHERN REGIONAL TECHNICAL SERVICES ROAD DESIGN NORTHERN	DRAWN	M. ROWLES	XX.XX.XX	
							CO-ORDINATE SYSTEM MGA ZONE 56 (GDA2020)	HEIGHT DATUM AHD	DESIGN CHECK	D. JOHNSON	XX.XX.XX
								DESIGN MNGR	D. JOHNSON	XX.XX.XX	
								PROJECT MNGR	R. GERSEKOWSKI	XX.XX.XX	
								PREPARED FOR REGIONAL MAINTENANCE PROJECT MANAGEMENT NORTHERN REGIONAL MAINTENANCE DELIVERY	RMS REGISTRATION No. DS2022/000064	PART 1	
								ISSUE STATUS DETAIL DESIGN	EDMS No. qA6248429	SHEET No. RF-0003	ISSUE A



LEGEND

- MC?? — DESIGN CONTROL CALLOUT
- XXXX — CONSTRUCTION CALLOUT
- BB — LINEMARKING CALLOUT
- SB01 — SAFETY BARRIER CALLOUT
- K01 — KERB CALLOUT
- PROPOSED LINEMARKING
- LINEMARKING TO BE REMOVED
- W BEAM / THRIE BEAM GUARD RAIL
- EXISTING SIGNAGE LOCATION
- PROPOSED SIGNAGE LOCATION
- PROPOSED GUIDE POSTS
- NEW SIGN TO BE INSTALLED
- EXISTING SIGN TO BE RETAINED OR RELOCATED
- EXISTING SIGN TO BE REMOVED



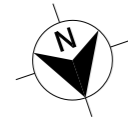
NOTES

1. ALL WORKS TO BE CARRIED OUT IN ACCORDANCE WITH CURRENT RMS QA SPECIFICATIONS AND AUSTRALIAN STANDARDS UNLESS OTHERWISE STATED.
2. ALL REDUNDANT LINEMARKING TO BE REMOVED. REINSTATE EXISTING LINEMARKING AFFECTED BY PAVEMENT RE-SHEETING.
3. LINEMARKING AND RETRO REFLECTIVE PAVEMENT MARKERS (RRPM) TO BE INSTALLED IN ACCORDANCE WITH RMS DELINEATION GUIDELINES.
4. SIGNPOSING LOCATION AND ORIENTATION TO BE INSTALLED IN ACCORDANCE WITH AS1742.2 AND RMS SUPPLEMENTS.
5. EXISTING SIGNS TO BE REMOVED OR RELOCATED HAVE BEEN IDENTIFIED ONLY. EXISTING SIGNS WHICH ARE NOT NOTED ARE TO REMAIN UNLESS APPROVED BY THE PRINCIPALS REPRESENTATIVE.
6. FOR SIGN POST AND FOOTING DETAILS REFER TO RMS ACCEPTANCE DOCUMENT FOR FRANGIBLE SIGN POST PRODUCT.
7. REFER TO MODEL DRAWING R0300-01 FOR KERB PROFILES.
8. REFER TO SHEETS RF-0012 FOR ROAD FURNITURE SCHEDULES.

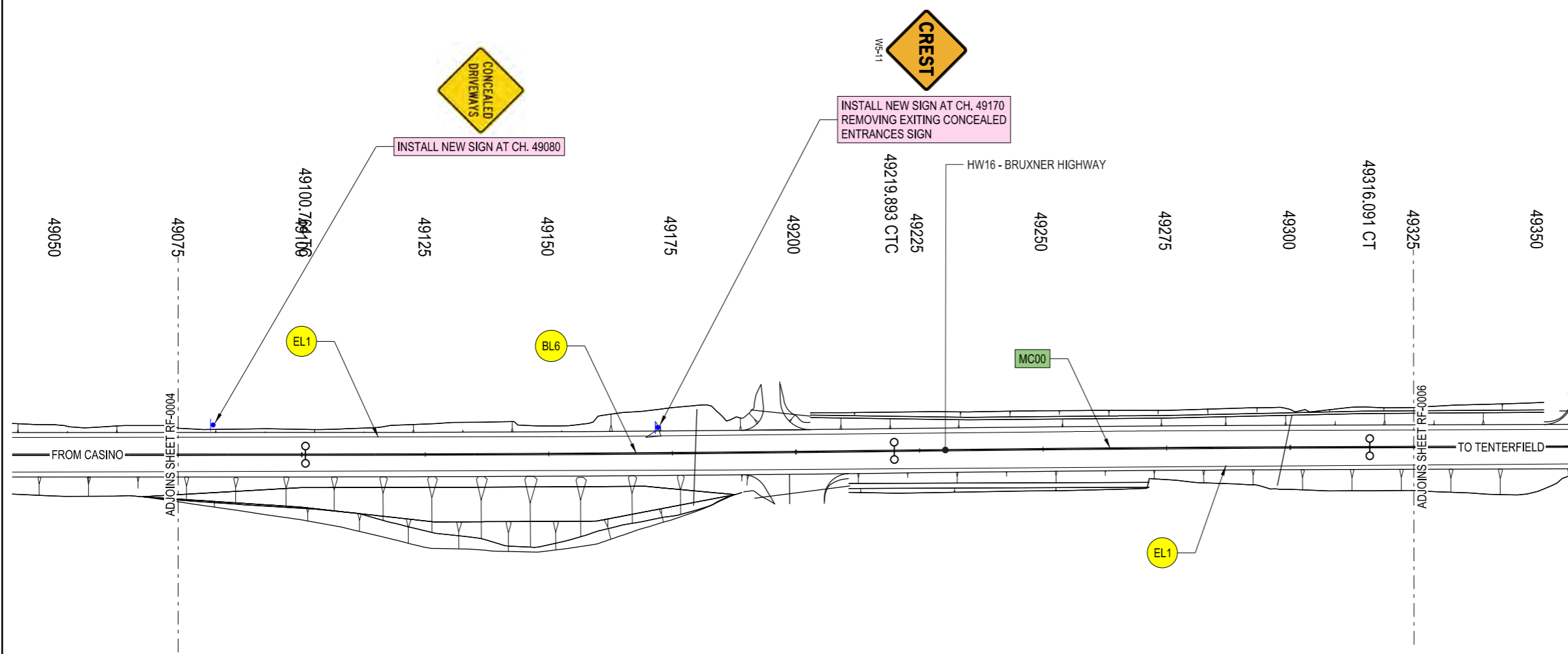
NOT FOR CONSTRUCTION

THIS DRAWING MAY BE PREPARED IN COLOUR AND MAY BE INCOMPLETE IF COPIED 50mm ON A3 SIZE ORIGINAL

DRAWING FILE LOCATION / NAME C:\Data\Worksets\N2021081 HW16 Tara and Captains Creek Segment 5470 to 5480\07-Drawing Production\Plan and Profile\IP-PLAN-08-RF.dgn		DESIGN LOT CODE N2021081	DESIGN MODEL FILE(S) USED FOR DOCUMENTATION OF THIS DRAWING N2021081 HW16 TARA AND CAPTAINS CREEK DETAIL DESIGN MODEL.txt	PLOT DATE / TIME 26/07/2023 1:52:26 AM	PLOT BY USER: rowlesm	CLIENT Transport for NSW	KYOGLE COUNCIL 16 - BRUXNER HIGHWAY PAVEMENT REHABILITATION AND WIDENING SEGMENT 5470 TO 5480 SIGNPOSTING AND PAVEMENT MARKING PLAN ROAD FURNITURE PLAN - HW16 - BRUXNER HIGHWAY - CH.48825 TO CH.49075	A3									
EXTERNAL REFERENCE FILES P-PLAN-08-RF.dgn A3_Border.dgn A3_Border_Legends.dgn	REV 01	DATE DD-MM-YY	AMENDMENT / REVISION DESCRIPTION ISSUED FOR XXXXX	WVR No. XX	APPROVAL XXX	SCALES ON A3 SIZE DRAWING SCALE 1:1000m	DRAWINGS / DESIGN PREPARED BY REGIONAL TECHNICAL SERVICES NORTHERN REGIONAL TECHNICAL SERVICES ROAD DESIGN NORTHERN	TITLE DRAWN DRG CHECK DESIGN DESIGN CHECK DESIGN MNGR PROJECT MNGR	NAME M. ROWLES D. JOHNSON M. ROWLES D. JOHNSON D. JOHNSON R. GERSEKOWSKI	DATE XX.XX.XX XX.XX.XX XX.XX.XX XX.XX.XX XX.XX.XX	PREPARED FOR REGIONAL MAINTENANCE PROJECT MANAGEMENT NORTHERN REGIONAL MAINTENANCE DELIVERY	RMS REGISTRATION No. DS2022/000064	ISSUE STATUS DETAIL DESIGN	EDMS No. qA6248429	SHEET No. RF-0004	PART 1	ISSUE A
CO-ORDINATE SYSTEM MGA ZONE 56 (GDA2020)		HEIGHT DATUM AHD															



- LEGEND**
- MC?? — DESIGN CONTROL CALLOUT
 - XXXX — CONSTRUCTION CALLOUT
 - BB — LINEMARKING CALLOUT
 - SB01 — SAFETY BARRIER CALLOUT
 - K01 — KERB CALLOUT
 - PROPOSED LINEMARKING
 - LINEMARKING TO BE REMOVED
 - W BEAM / THRIE BEAM GUARD RAIL
 - EXISTING SIGNAGE LOCATION
 - PROPOSED SIGNAGE LOCATION
 - PROPOSED GUIDE POSTS
 - NEW SIGN TO BE INSTALLED
 - EXISTING SIGN TO BE RETAINED OR RELOCATED
 - EXISTING SIGN TO BE REMOVED



- NOTES**
1. ALL WORKS TO BE CARRIED OUT IN ACCORDANCE WITH CURRENT RMS QA SPECIFICATIONS AND AUSTRALIAN STANDARDS UNLESS OTHERWISE STATED.
 2. ALL REDUNDANT LINEMARKING TO BE REMOVED. REINSTATE EXISTING LINEMARKING AFFECTED BY PAVEMENT RE-SHEETING.
 3. LINEMARKING AND RETRO REFLECTIVE PAVEMENT MARKERS (RRPM) TO BE INSTALLED IN ACCORDANCE WITH RMS DELINEATION GUIDELINES.
 4. SIGNPOSING LOCATION AND ORIENTATION TO BE INSTALLED IN ACCORDANCE WITH AS1742.2 AND RMS SUPPLEMENTS.
 5. EXISTING SIGNS TO BE REMOVED OR RELOCATED HAVE BEEN IDENTIFIED ONLY. EXISTING SIGNS WHICH ARE NOT NOTED ARE TO REMAIN UNLESS APPROVED BY THE PRINCIPALS REPRESENTATIVE.
 6. FOR SIGN POST AND FOOTING DETAILS REFER TO RMS ACCEPTANCE DOCUMENT FOR FRANGIBLE SIGN POST PRODUCT.
 7. REFER TO MODEL DRAWING R0300-01 FOR KERB PROFILES.
 8. REFER TO SHEETS RF-0012 FOR ROAD FURNITURE SCHEDULES.

NOT FOR CONSTRUCTION

THIS DRAWING MAY BE PREPARED IN COLOUR AND MAY BE INCOMPLETE IF COPIED 50mm ON A3 SIZE ORIGINAL

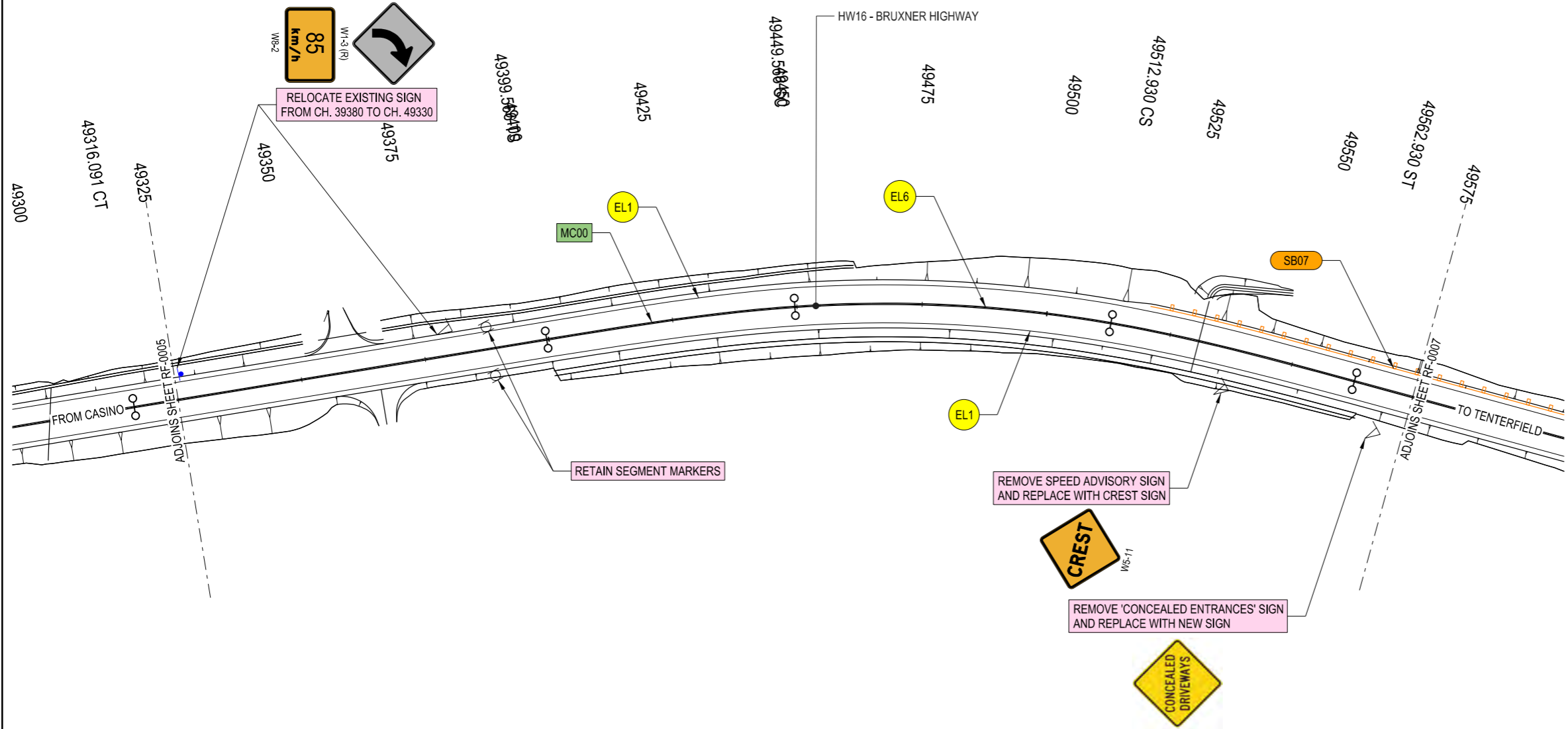
DRAWING FILE LOCATION / NAME C:\Data\Worksets\N2021081 HW16 Tara and Captains Creek Segment 5470 to 5480\dgn\07-Drawing Production\Plan and Profile\IP-PLAN-08-RF.dgn		DESIGN LOT CODE N2021081	DESIGN MODEL FILE(S) USED FOR DOCUMENTATION OF THIS DRAWING N2021081 HW16 TARA AND CAPTAINS CREEK DETAIL DESIGN MODEL.txt		PLOT DATE / TIME 26/07/2023 1:52:27 AM	PLOT BY USER: rowlesm	CLIENT Transport for NSW	KYOGLE COUNCIL 16 - BRUXNER HIGHWAY PAVEMENT REHABILITATION AND WIDENING SEGMENT 5470 TO 5480 SIGNPOSTING AND PAVEMENT MARKING PLAN ROAD FURNITURE PLAN - HW16 - BRUXNER HIGHWAY - CH.49075 TO CH.49325	A3								
EXTERNAL REFERENCE FILES P-PLAN-08-RF.dgn A3_Border.dgn A3_Border_Legends.dgn	REV 01	DATE DD-MM-YY	AMENDMENT / REVISION DESCRIPTION ISSUED FOR XXXXX	WVR No. XX	APPROVAL XXX	SCALES ON A3 SIZE DRAWING SCALE 1:1000m	DRAWINGS / DESIGN PREPARED BY REGIONAL TECHNICAL SERVICES NORTHERN REGIONAL TECHNICAL SERVICES ROAD DESIGN NORTHERN	TITLE DRAWN DRG CHECK DESIGN DESIGN CHECK DESIGN MNGR PROJECT MNGR	NAME M. ROWLES D. JOHNSON M. ROWLES D. JOHNSON D. JOHNSON R. GERSEKOWSKI	DATE XX.XX.XX XX.XX.XX XX.XX.XX XX.XX.XX XX.XX.XX	PREPARED FOR REGIONAL MAINTENANCE PROJECT MANAGEMENT NORTHERN REGIONAL MAINTENANCE DELIVERY	RMS REGISTRATION No. DS2022/000064	ISSUE STATUS DETAIL DESIGN	EDMS No. qA6248429	SHEET No. RF-0005	ISSUE A	
		CO-ORDINATE SYSTEM MGA ZONE 56 (GDA2020)		HEIGHT DATUM AHD													

LEGEND

- MC?? — DESIGN CONTROL CALLOUT
- XXXX — CONSTRUCTION CALLOUT
- BB — LINEMARKING CALLOUT
- SB01 — SAFETY BARRIER CALLOUT
- K01 — KERB CALLOUT
- PROPOSED LINEMARKING
- LINEMARKING TO BE REMOVED
- W BEAM / THRIE BEAM GUARD RAIL
- EXISTING SIGNAGE LOCATION
- PROPOSED SIGNAGE LOCATION
- PROPOSED GUIDE POSTS
- NEW SIGN TO BE INSTALLED
- EXISTING SIGN TO BE RETAINED OR RELOCATED
- EXISTING SIGN TO BE REMOVED

NOTES

1. ALL WORKS TO BE CARRIED OUT IN ACCORDANCE WITH CURRENT RMS QA SPECIFICATIONS AND AUSTRALIAN STANDARDS UNLESS OTHERWISE STATED.
2. ALL REDUNDANT LINEMARKING TO BE REMOVED. REINSTATE EXISTING LINEMARKING AFFECTED BY PAVEMENT RE-SHEETING.
3. LINEMARKING AND RETRO REFLECTIVE PAVEMENT MARKERS (RRPM) TO BE INSTALLED IN ACCORDANCE WITH RMS DELINEATION GUIDELINES.
4. SIGNPOSING LOCATION AND ORIENTATION TO BE INSTALLED IN ACCORDANCE WITH AS1742.2 AND RMS SUPPLEMENTS.
5. EXISTING SIGNS TO BE REMOVED OR RELOCATED HAVE BEEN IDENTIFIED ONLY. EXISTING SIGNS WHICH ARE NOT NOTED ARE TO REMAIN UNLESS APPROVED BY THE PRINCIPALS REPRESENTATIVE.
6. FOR SIGN POST AND FOOTING DETAILS REFER TO RMS ACCEPTANCE DOCUMENT FOR FRANGIBLE SIGN POST PRODUCT.
7. REFER TO MODEL DRAWING R0300-01 FOR KERB PROFILES.
8. REFER TO SHEETS RF-0012 FOR ROAD FURNITURE SCHEDULES.



NOT FOR CONSTRUCTION

THIS DRAWING MAY BE PREPARED IN COLOUR AND MAY BE INCOMPLETE IF COPIED

DRAWING FILE LOCATION / NAME C:\Data\Worksets\N2021081 HW16 Tara and Captains Creek Segment 5470 to 5480\dgn\07-Drawing Production\Plan and Profile\IP-PLAN-08-RF.dgn		DESIGN LOT CODE N2021081	DESIGN MODEL FILE(S) USED FOR DOCUMENTATION OF THIS DRAWING N2021081 HW16 TARA AND CAPTAINS CREEK DETAIL DESIGN MODEL.txt		PLOT DATE / TIME 26/07/2023 1:52:27 AM	PLOT BY USER: rowlesm	CLIENT Transport for NSW	KYOGLE COUNCIL 16 - BRUXNER HIGHWAY PAVEMENT REHABILITATION AND WIDENING SEGMENT 5470 TO 5480 SIGNPOSTING AND PAVEMENT MARKING PLAN ROAD FURNITURE PLAN - HW16 - BRUXNER HIGHWAY - CH.49325 TO CH.49575	A3
EXTERNAL REFERENCE FILES P-PLAN-08-RF.dgn A3_Border.dgn A3_Border_Legends.dgn	REV 01	DATE DD-MM-YY	AMENDMENT / REVISION DESCRIPTION ISSUED FOR XXXXX	WVR No. XX	APPROVAL XXX	SCALES ON A3 SIZE DRAWING 0 10 20 30 40 SCALE 1:1000m		DRAWINGS / DESIGN PREPARED BY REGIONAL TECHNICAL SERVICES NORTHERN REGIONAL TECHNICAL SERVICES ROAD DESIGN NORTHERN	
CO-ORDINATE SYSTEM MGA ZONE 56 (GDA2020)		HEIGHT DATUM AHD		TITLE DRAWN DRG CHECK DESIGN DESIGN CHECK DESIGN MNGR PROJECT MNGR		NAME M. ROWLES D. JOHNSON M. ROWLES D. JOHNSON D. JOHNSON R. GERSEKOWSKI		DATE XX.XX.XX XX.XX.XX XX.XX.XX XX.XX.XX XX.XX.XX XX.XX.XX	
RMS REGISTRATION No. DS2022/000064		ISSUE STATUS DETAIL DESIGN		EDMS No. qA6248429		SHEET No. RF-0006		PART 1 ISSUE A	

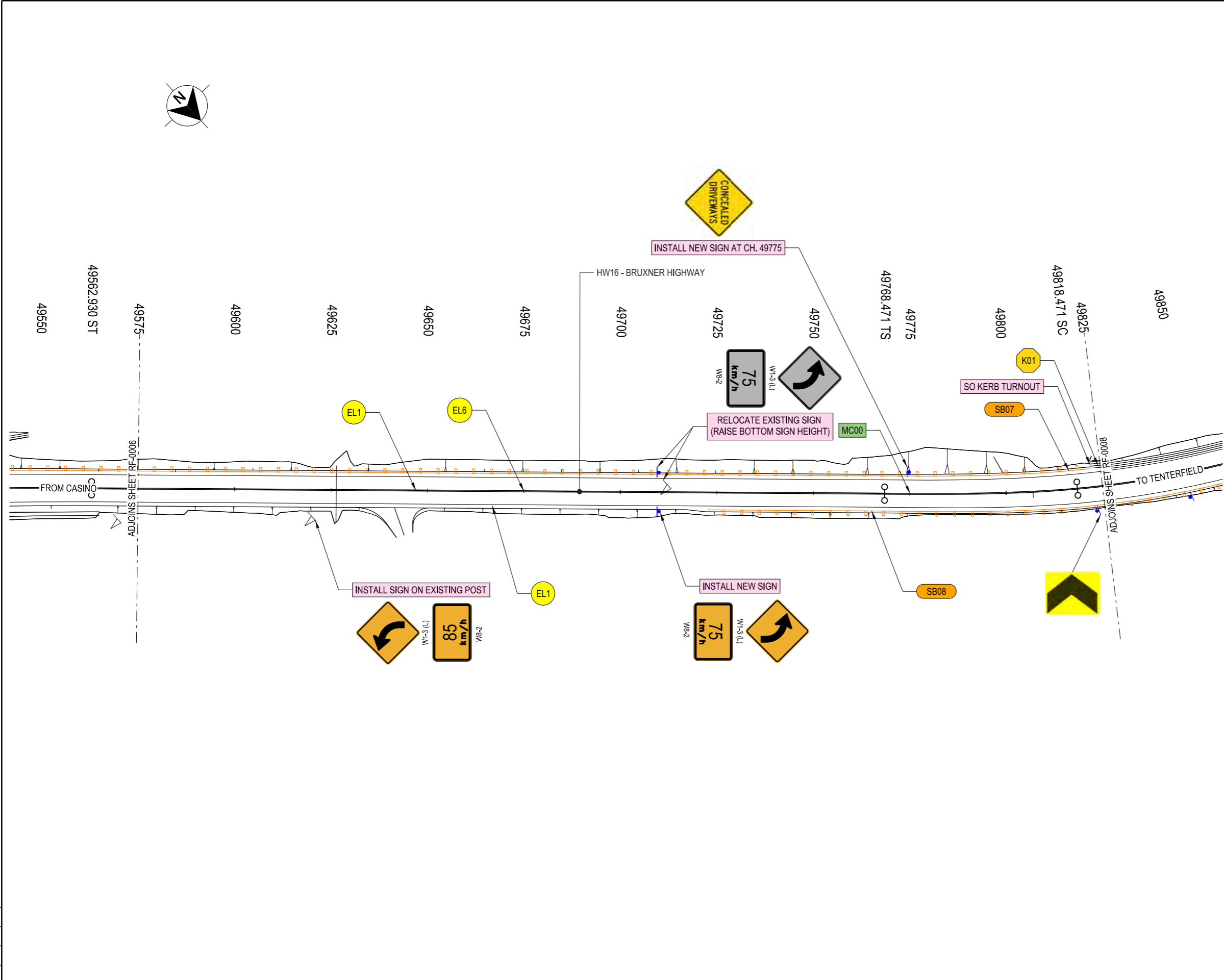


LEGEND

- MC?? — DESIGN CONTROL CALLOUT
- XXXX — CONSTRUCTION CALLOUT
- BB — LINEMARKING CALLOUT
- SB01 — SAFETY BARRIER CALLOUT
- K01 — KERB CALLOUT
- PROPOSED LINEMARKING
- LINEMARKING TO BE REMOVED
- W BEAM / THRIE BEAM GUARD RAIL
- EXISTING SIGNAGE LOCATION
- PROPOSED SIGNAGE LOCATION
- PROPOSED GUIDE POSTS
- NEW SIGN TO BE INSTALLED
- EXISTING SIGN TO BE RETAINED OR RELOCATED
- EXISTING SIGN TO BE REMOVED

NOTES

1. ALL WORKS TO BE CARRIED OUT IN ACCORDANCE WITH CURRENT RMS QA SPECIFICATIONS AND AUSTRALIAN STANDARDS UNLESS OTHERWISE STATED.
2. ALL REDUNDANT LINEMARKING TO BE REMOVED. REINSTATE EXISTING LINEMARKING AFFECTED BY PAVEMENT RE-SHEETING.
3. LINEMARKING AND RETRO REFLECTIVE PAVEMENT MARKERS (RRPM) TO BE INSTALLED IN ACCORDANCE WITH RMS DELINEATION GUIDELINES.
4. SIGNPOSING LOCATION AND ORIENTATION TO BE INSTALLED IN ACCORDANCE WITH AS1742.2 AND RMS SUPPLEMENTS.
5. EXISTING SIGNS TO BE REMOVED OR RELOCATED HAVE BEEN IDENTIFIED ONLY. EXISTING SIGNS WHICH ARE NOT NOTED ARE TO REMAIN UNLESS APPROVED BY THE PRINCIPALS REPRESENTATIVE.
6. FOR SIGN POST AND FOOTING DETAILS REFER TO RMS ACCEPTANCE DOCUMENT FOR FRANGIBLE SIGN POST PRODUCT.
7. REFER TO MODEL DRAWING R0300-01 FOR KERB PROFILES.
8. REFER TO SHEETS RF-0012 FOR ROAD FURNITURE SCHEDULES.



NOT FOR CONSTRUCTION

THIS DRAWING MAY BE PREPARED IN COLOUR AND MAY BE INCOMPLETE IF COPIED

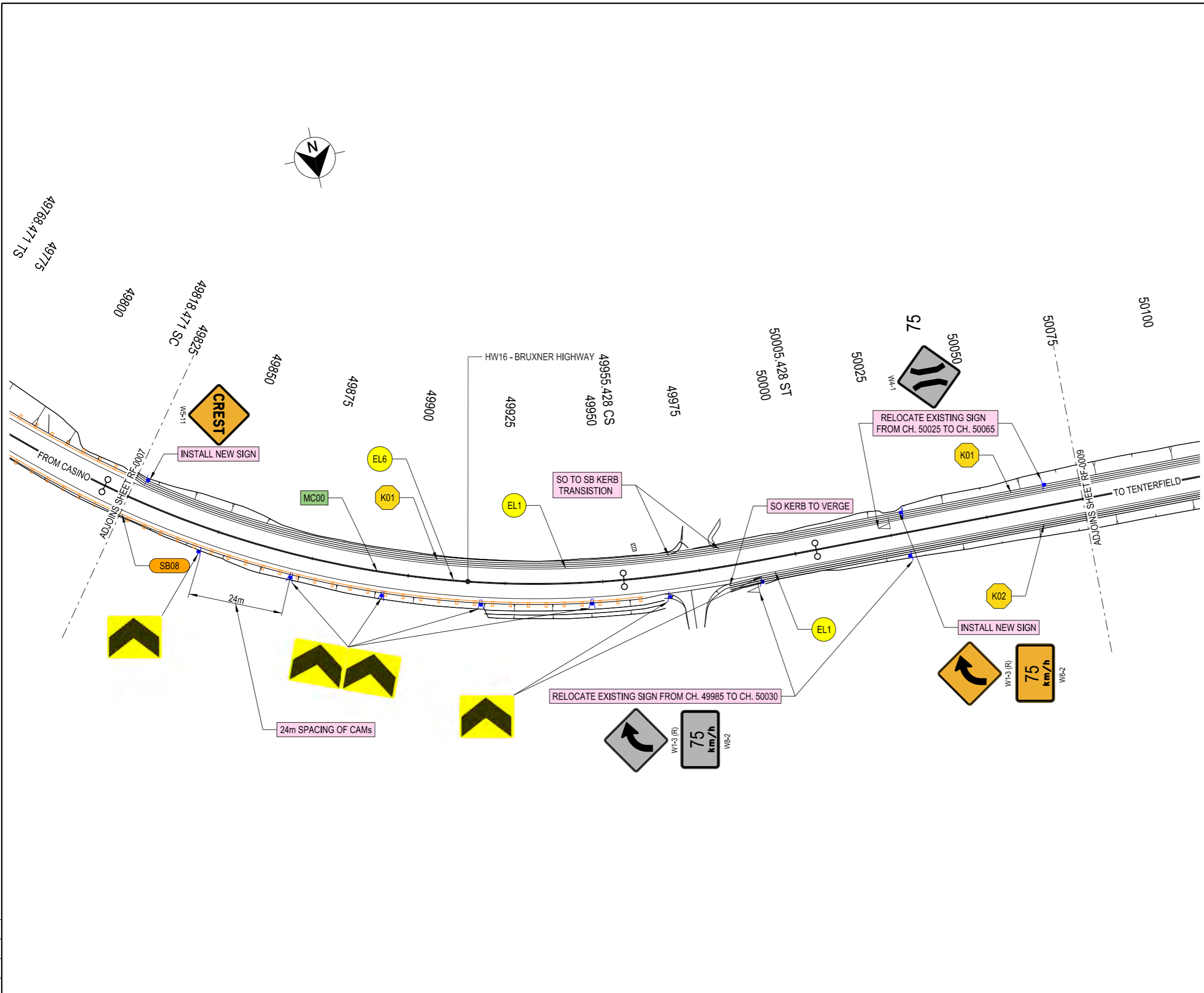
DRAWING FILE LOCATION / NAME C:\Data\Worksets\N2021081 HW16 Tara and Captains Creek Segment 5470 to 5480\dgn\07-Drawing Production\Plan and Profile\IP-PLAN-08-RF.dgn		DESIGN LOT CODE N2021081	DESIGN MODEL FILE(S) USED FOR DOCUMENTATION OF THIS DRAWING N2021081 HW16 TARA AND CAPTAINS CREEK DETAIL DESIGN MODEL.txt		PLOT DATE / TIME 26/07/2023 1:52:28 AM	PLOT BY USER: rowlesm	CLIENT Transport for NSW	KYOGLE COUNCIL 16 - BRUXNER HIGHWAY PAVEMENT REHABILITATION AND WIDENING SEGMENT 5470 TO 5480 SIGNPOSTING AND PAVEMENT MARKING PLAN ROAD FURNITURE PLAN - HW16 - BRUXNER HIGHWAY - CH.49575 TO CH.49825	A3
EXTERNAL REFERENCE FILES P-PLAN-08-RF.dgn A3_Border.dgn A3_Border_Legends.dgn	REV 01	DATE DD-MM-YY	AMENDMENT / REVISION DESCRIPTION ISSUED FOR XXXXX	WVR No. XX	APPROVAL XXX	SCALES ON A3 SIZE DRAWING SCALE 1:1000m		DRAWINGS / DESIGN PREPARED BY REGIONAL TECHNICAL SERVICES NORTHERN REGIONAL TECHNICAL SERVICES ROAD DESIGN NORTHERN	
CO-ORDINATE SYSTEM MGA ZONE 56 (GDA2020)		HEIGHT DATUM AHD		TITLE DRAWN DRG CHECK DESIGN DESIGN CHECK DESIGN MNGR PROJECT MNGR		NAME M. ROWLES D. JOHNSON M. ROWLES D. JOHNSON D. JOHNSON R. GERSEKOWSKI		DATE XX.XX.XX XX.XX.XX XX.XX.XX XX.XX.XX XX.XX.XX XX.XX.XX	
RMS REGISTRATION No. DS2022/000064		ISSUE STATUS DETAIL DESIGN		EDMS No. qA6248429		SHEET No. RF-0007		PART 1 ISSUE A	

LEGEND

- MC?? — DESIGN CONTROL CALLOUT
- XXXX — CONSTRUCTION CALLOUT
- BB — LINEMARKING CALLOUT
- SB01 — SAFETY BARRIER CALLOUT
- K01 — KERB CALLOUT
- PROPOSED LINEMARKING
- LINEMARKING TO BE REMOVED
- W BEAM / THRIE BEAM GUARD RAIL
- EXISTING SIGNAGE LOCATION
- PROPOSED SIGNAGE LOCATION
- PROPOSED GUIDE POSTS
- NEW SIGN TO BE INSTALLED
- EXISTING SIGN TO BE RETAINED OR RELOCATED
- EXISTING SIGN TO BE REMOVED

NOTES

1. ALL WORKS TO BE CARRIED OUT IN ACCORDANCE WITH CURRENT RMS QA SPECIFICATIONS AND AUSTRALIAN STANDARDS UNLESS OTHERWISE STATED.
2. ALL REDUNDANT LINEMARKING TO BE REMOVED. REINSTATE EXISTING LINEMARKING AFFECTED BY PAVEMENT RE-SHEETING.
3. LINEMARKING AND RETRO REFLECTIVE PAVEMENT MARKERS (RRPM) TO BE INSTALLED IN ACCORDANCE WITH RMS DELINEATION GUIDELINES.
4. SIGNPOSING LOCATION AND ORIENTATION TO BE INSTALLED IN ACCORDANCE WITH AS1742.2 AND RMS SUPPLEMENTS.
5. EXISTING SIGNS TO BE REMOVED OR RELOCATED HAVE BEEN IDENTIFIED ONLY. EXISTING SIGNS WHICH ARE NOT NOTED ARE TO REMAIN UNLESS APPROVED BY THE PRINCIPALS REPRESENTATIVE.
6. FOR SIGN POST AND FOOTING DETAILS REFER TO RMS ACCEPTANCE DOCUMENT FOR FRANGIBLE SIGN POST PRODUCT.
7. REFER TO MODEL DRAWING R0300-01 FOR KERB PROFILES.
8. REFER TO SHEETS RF-0012 FOR ROAD FURNITURE SCHEDULES.



NOT FOR CONSTRUCTION

THIS DRAWING MAY BE PREPARED IN COLOUR AND MAY BE INCOMPLETE IF COPIED

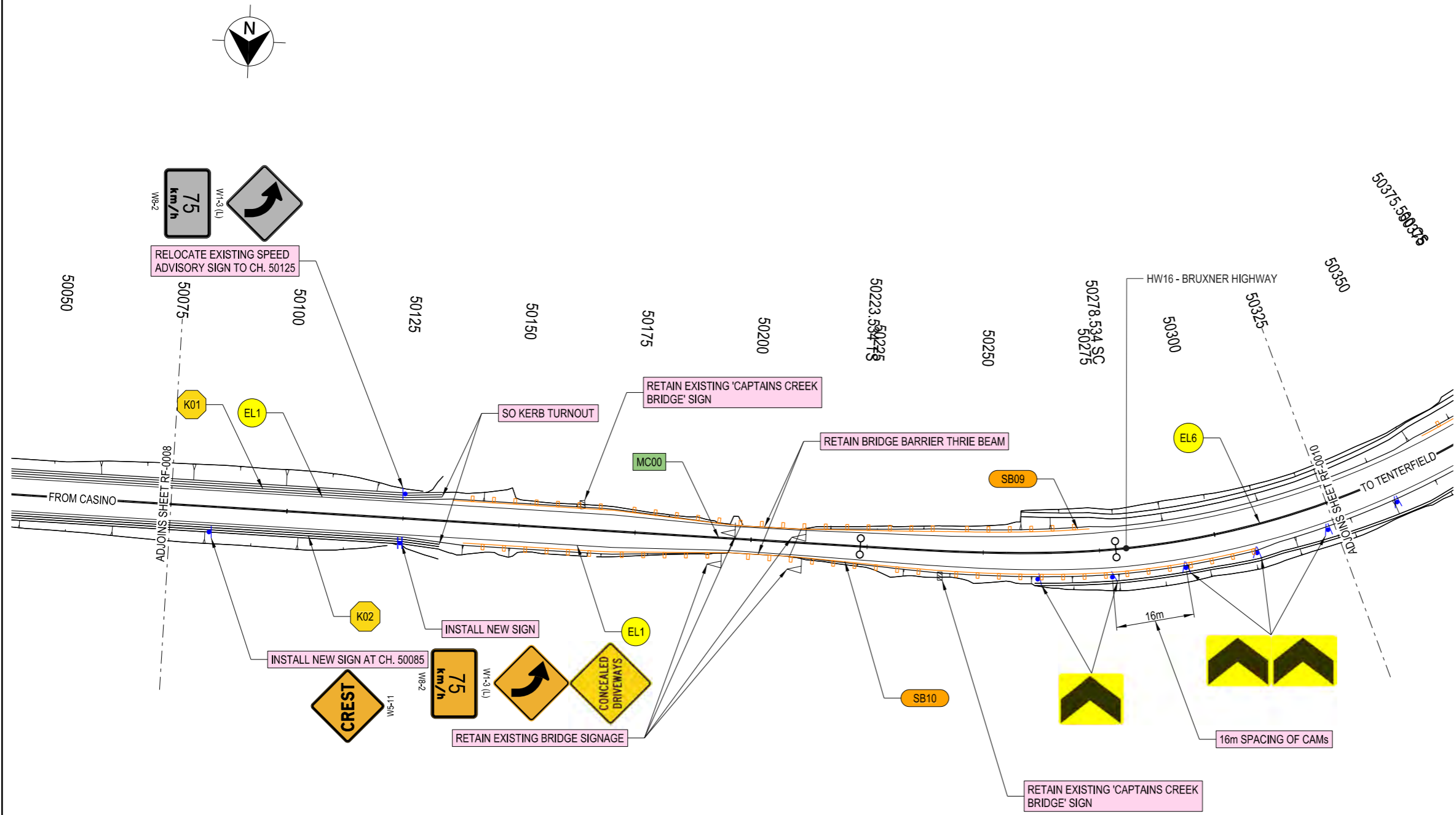
DRAWING FILE LOCATION / NAME C:\Data\Worksets\N2021081 HW16 Tara and Captains Creek Segment 5470 to 5480\dgn\07-Drawing Production\Plan and Profile\IP-PLAN-08-RF.dgn		DESIGN LOT CODE N2021081	DESIGN MODEL FILE(S) USED FOR DOCUMENTATION OF THIS DRAWING N2021081 HW16 TARA AND CAPTAINS CREEK DETAIL DESIGN MODEL.txt	PLOT DATE / TIME 26/07/2023 1:52:29 AM	PLOT BY USER: rowlesm	CLIENT Transport for NSW	KYOGLE COUNCIL 16 - BRUXNER HIGHWAY PAVEMENT REHABILITATION AND WIDENING SEGMENT 5470 TO 5480 SIGNPOSTING AND PAVEMENT MARKING PLAN ROAD FURNITURE PLAN - HW16 - BRUXNER HIGHWAY - CH.49825 TO CH.50075
EXTERNAL REFERENCE FILES P-PLAN-08-RF.dgn A3_Border.dgn A3_Border_Legends.dgn	REV 01	DATE DD-MM-YY	AMENDMENT / REVISION DESCRIPTION ISSUED FOR XXXXX	WVR No. XX	APPROVAL XXX	SCALES ON A3 SIZE DRAWING 0 10 20 30 40 SCALE 1:1000m	DRAWINGS / DESIGN PREPARED BY REGIONAL TECHNICAL SERVICES NORTHERN REGIONAL TECHNICAL SERVICES ROAD DESIGN NORTHERN
		CO-ORDINATE SYSTEM MGA ZONE 56 (GDA2020)		HEIGHT DATUM AHD		PROJECT MNGR R. GERSEKOWSKI	
				TITLE DRAWN DRG CHECK DESIGN DESIGN CHECK DESIGN MNGR PROJECT MNGR		PREPARED FOR REGIONAL MAINTENANCE PROJECT MANAGEMENT NORTHERN REGIONAL MAINTENANCE DELIVERY	
				RMS REGISTRATION No. DS2022/00064		PART 1	
				ISSUE STATUS DETAIL DESIGN		EDMS No. qA6248429	
				SHEET No. RF-0008		ISSUE A	

LEGEND

- MC?? — DESIGN CONTROL CALLOUT
- XXXX — CONSTRUCTION CALLOUT
- BB — LINEMARKING CALLOUT
- SB01 — SAFETY BARRIER CALLOUT
- K01 — KERB CALLOUT
- PROPOSED LINEMARKING
- LINEMARKING TO BE REMOVED
- W BEAM / THRIE BEAM GUARD RAIL
- EXISTING SIGNAGE LOCATION
- PROPOSED SIGNAGE LOCATION
- PROPOSED GUIDE POSTS
- NEW SIGN TO BE INSTALLED
- EXISTING SIGN TO BE RETAINED OR RELOCATED
- EXISTING SIGN TO BE REMOVED

NOTES

1. ALL WORKS TO BE CARRIED OUT IN ACCORDANCE WITH CURRENT RMS QA SPECIFICATIONS AND AUSTRALIAN STANDARDS UNLESS OTHERWISE STATED.
2. ALL REDUNDANT LINEMARKING TO BE REMOVED. REINSTATE EXISTING LINEMARKING AFFECTED BY PAVEMENT RE-SHEETING.
3. LINEMARKING AND RETRO REFLECTIVE PAVEMENT MARKERS (RRPM) TO BE INSTALLED IN ACCORDANCE WITH RMS DELINEATION GUIDELINES.
4. SIGNPOSING LOCATION AND ORIENTATION TO BE INSTALLED IN ACCORDANCE WITH AS1742.2 AND RMS SUPPLEMENTS.
5. EXISTING SIGNS TO BE REMOVED OR RELOCATED HAVE BEEN IDENTIFIED ONLY. EXISTING SIGNS WHICH ARE NOT NOTED ARE TO REMAIN UNLESS APPROVED BY THE PRINCIPALS REPRESENTATIVE.
6. FOR SIGN POST AND FOOTING DETAILS REFER TO RMS ACCEPTANCE DOCUMENT FOR FRANGIBLE SIGN POST PRODUCT.
7. REFER TO MODEL DRAWING R0300-01 FOR KERB PROFILES.
8. REFER TO SHEETS RF-0012 FOR ROAD FURNITURE SCHEDULES.



NOT FOR CONSTRUCTION

THIS DRAWING MAY BE PREPARED IN COLOUR AND MAY BE INCOMPLETE IF COPIED

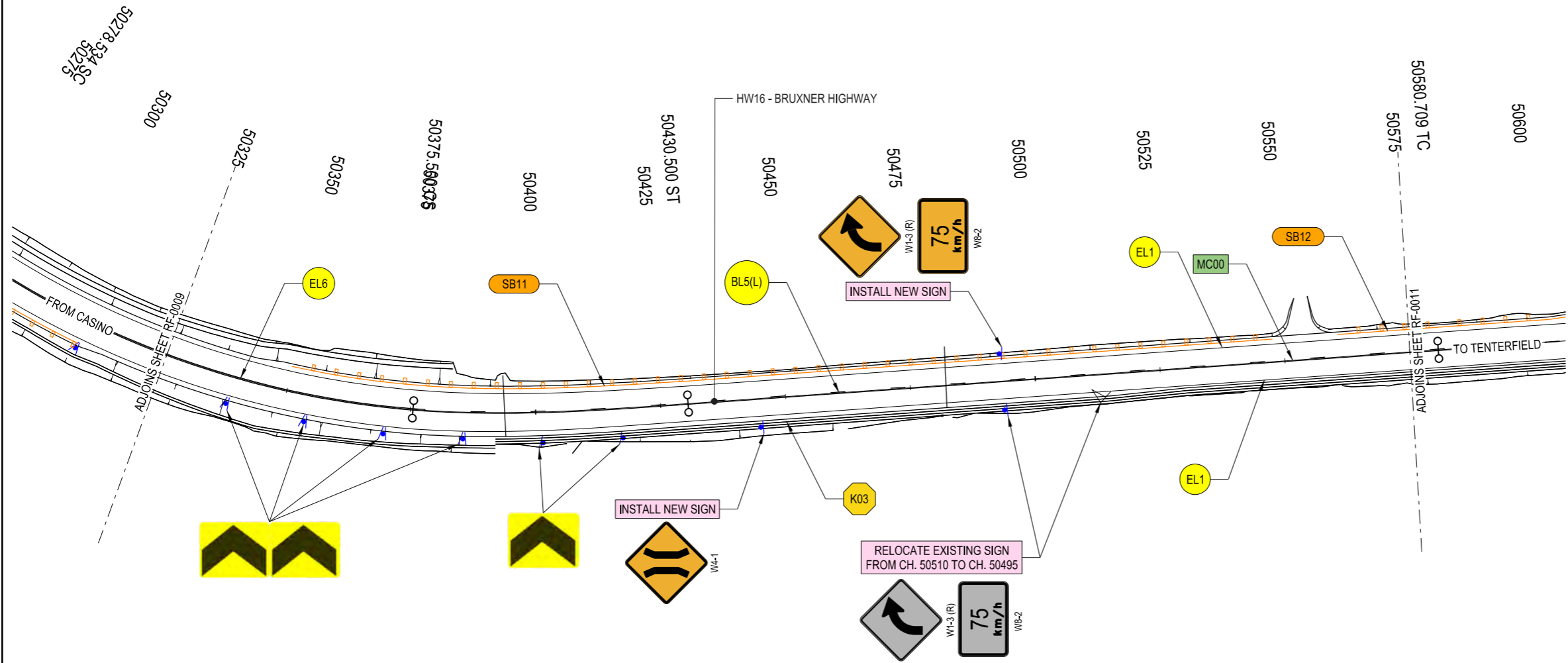
DRAWING FILE LOCATION / NAME C:\Data\Worksets\N2021081 HW16 Tara and Captains Creek Segment 5470 to 5480\Drawings\07-Drawing Production\Plan and Profile\IP-PLAN-08-RF.dgn		DESIGN LOT CODE N2021081	DESIGN MODEL FILE(S) USED FOR DOCUMENTATION OF THIS DRAWING N2021081 HW16 TARA AND CAPTAINS CREEK DETAIL DESIGN MODEL.txt	PLOT DATE / TIME 26/07/2023 1:52:29 AM	PLOT BY USER: rowlesm	CLIENT Transport for NSW	KYOGLE COUNCIL 16 - BRUXNER HIGHWAY PAVEMENT REHABILITATION AND WIDENING SEGMENT 5470 TO 5480 SIGNPOSTING AND PAVEMENT MARKING PLAN ROAD FURNITURE PLAN - HW16 - BRUXNER HIGHWAY - CH.50075 TO CH.50325
EXTERNAL REFERENCE FILES P-PLAN-08-RF.dgn A3_Border.dgn A3_Border_Legends.dgn	REV 01	DATE DD-MM-YY	AMENDMENT / REVISION DESCRIPTION ISSUED FOR XXXXX	WVR No. XX	APPROVAL XXX	SCALES ON A3 SIZE DRAWING 0 10 20 30 40 SCALE 1:1000m	DRAWINGS / DESIGN PREPARED BY REGIONAL TECHNICAL SERVICES NORTHERN REGIONAL TECHNICAL SERVICES ROAD DESIGN NORTHERN
		CO-ORDINATE SYSTEM MGA ZONE 56 (GDA2020)		HEIGHT DATUM AHD		PROJECT MNGR R. GERSEKOWSKI	
				TITLE DRAWN DRG CHECK DESIGN DESIGN CHECK DESIGN MNGR PROJECT MNGR		PREPARED FOR REGIONAL MAINTENANCE PROJECT MANAGEMENT NORTHERN REGIONAL MAINTENANCE DELIVERY	
				RMS REGISTRATION No. DS2022/000064		PART 1	
				ISSUE STATUS DETAIL DESIGN		EDMS No. qA6248429	
				SHEET No. RF-0009		ISSUE A	

LEGEND

- MC?? — DESIGN CONTROL CALLOUT
- XXXX — CONSTRUCTION CALLOUT
- BB — LINEMARKING CALLOUT
- SB01 — SAFETY BARRIER CALLOUT
- K01 — KERB CALLOUT
- PROPOSED LINEMARKING
- LINEMARKING TO BE REMOVED
- W BEAM / THRIE BEAM GUARD RAIL
- EXISTING SIGNAGE LOCATION
- PROPOSED SIGNAGE LOCATION
- PROPOSED GUIDE POSTS
- NEW SIGN TO BE INSTALLED
- EXISTING SIGN TO BE RETAINED OR RELOCATED
- EXISTING SIGN TO BE REMOVED

NOTES

1. ALL WORKS TO BE CARRIED OUT IN ACCORDANCE WITH CURRENT RMS QA SPECIFICATIONS AND AUSTRALIAN STANDARDS UNLESS OTHERWISE STATED.
2. ALL REDUNDANT LINEMARKING TO BE REMOVED. REINSTATE EXISTING LINEMARKING AFFECTED BY PAVEMENT RE-SHEETING.
3. LINEMARKING AND RETRO REFLECTIVE PAVEMENT MARKERS (RRPM) TO BE INSTALLED IN ACCORDANCE WITH RMS DELINEATION GUIDELINES.
4. SIGNPOSING LOCATION AND ORIENTATION TO BE INSTALLED IN ACCORDANCE WITH AS1742.2 AND RMS SUPPLEMENTS.
5. EXISTING SIGNS TO BE REMOVED OR RELOCATED HAVE BEEN IDENTIFIED ONLY. EXISTING SIGNS WHICH ARE NOT NOTED ARE TO REMAIN UNLESS APPROVED BY THE PRINCIPALS REPRESENTATIVE.
6. FOR SIGN POST AND FOOTING DETAILS REFER TO RMS ACCEPTANCE DOCUMENT FOR FRANGIBLE SIGN POST PRODUCT.
7. REFER TO MODEL DRAWING R0300-01 FOR KERB PROFILES.
8. REFER TO SHEETS RF-0012 FOR ROAD FURNITURE SCHEDULES.



THIS DRAWING MAY BE PREPARED IN COLOUR AND MAY BE INCOMPLETE IF COPIED

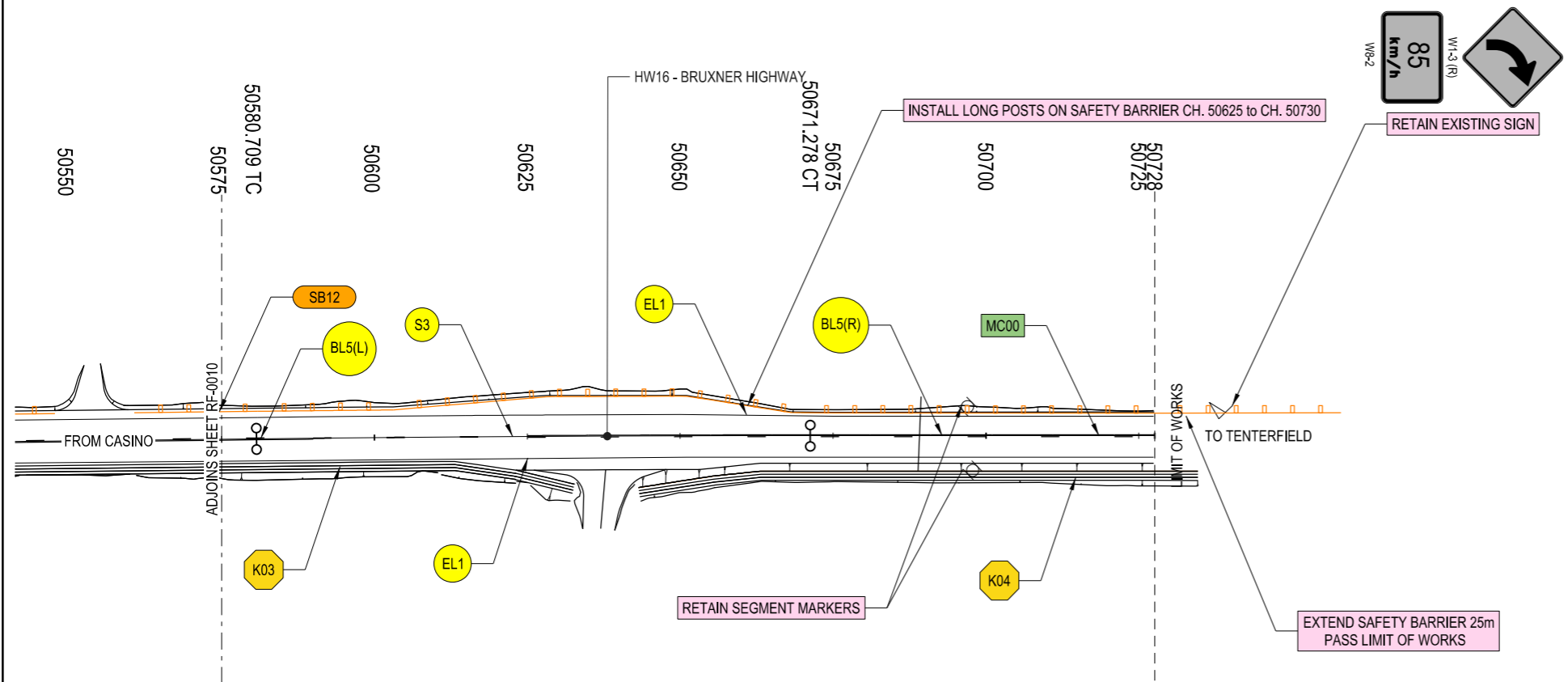
NOT FOR CONSTRUCTION

DRAWING FILE LOCATION / NAME C:\Data\Worksets\N2021081 HW16 Tara and Captains Creek Segment 5470 to 5480\dgn\07-Drawing Production\Plan and Profile\IP-PLAN-08-RF.dgn		DESIGN LOT CODE N2021081	DESIGN MODEL FILE(S) USED FOR DOCUMENTATION OF THIS DRAWING N2021081 HW16 TARA AND CAPTAINS CREEK DETAIL DESIGN MODEL.txt	PLOT DATE / TIME 26/07/2023 1:52:30 AM	PLOT BY USER: rowlesm	CLIENT Transport for NSW	KYOGLE COUNCIL 16 - BRUXNER HIGHWAY PAVEMENT REHABILITATION AND WIDENING SEGMENT 5470 TO 5480 SIGNPOSTING AND PAVEMENT MARKING PLAN ROAD FURNITURE PLAN - HW16 - BRUXNER HIGHWAY - CH.50325 TO CH.50575	A3										
EXTERNAL REFERENCE FILES P-PLAN-08-RF.dgn A3_Border.dgn A3_Border_Legends.dgn	REV 01	DATE DD-MM-YY	AMENDMENT / REVISION DESCRIPTION ISSUED FOR XXXXX	WVR No. XX	APPROVAL XXX	SCALES ON A3 SIZE DRAWING 0 10 20 30 40 SCALE 1:1000m	DRAWINGS / DESIGN PREPARED BY REGIONAL TECHNICAL SERVICES NORTHERN REGIONAL TECHNICAL SERVICES ROAD DESIGN NORTHERN	TITLE DRAWN M. ROWLES DRG CHECK D. JOHNSON DESIGN M. ROWLES DESIGN CHECK D. JOHNSON DESIGN MNGR D. JOHNSON PROJECT MNGR R. GERSEKOWSKI	NAME M. ROWLES D. JOHNSON M. ROWLES D. JOHNSON D. JOHNSON R. GERSEKOWSKI	DATE XX.XX.XX XX.XX.XX XX.XX.XX XX.XX.XX XX.XX.XX	PREPARED FOR REGIONAL MAINTENANCE PROJECT MANAGEMENT NORTHERN REGIONAL MAINTENANCE DELIVERY	RMS REGISTRATION No. DS2022/000064	ISSUE STATUS DETAIL DESIGN	EDMS No. qA6248429	SHEET No. RF-0010	PART 1	ISSUE A	
CO-ORDINATE SYSTEM MGA ZONE 56 (GDA2020)		HEIGHT DATUM AHD		© Transport for NSW														



LEGEND

- MC?? — DESIGN CONTROL CALLOUT
- XXXX — CONSTRUCTION CALLOUT
- BB — LINEMARKING CALLOUT
- SB01 — SAFETY BARRIER CALLOUT
- K01 — KERB CALLOUT
- PROPOSED LINEMARKING
- LINEMARKING TO BE REMOVED
- W BEAM / THRIE BEAM GUARD RAIL
- EXISTING SIGNAGE LOCATION
- PROPOSED SIGNAGE LOCATION
- PROPOSED GUIDE POSTS
- NEW SIGN TO BE INSTALLED
- EXISTING SIGN TO BE RETAINED OR RELOCATED
- EXISTING SIGN TO BE REMOVED



NOTES

1. ALL WORKS TO BE CARRIED OUT IN ACCORDANCE WITH CURRENT RMS QA SPECIFICATIONS AND AUSTRALIAN STANDARDS UNLESS OTHERWISE STATED.
2. ALL REDUNDANT LINEMARKING TO BE REMOVED. REINSTATE EXISTING LINEMARKING AFFECTED BY PAVEMENT RE-SHEETING.
3. LINEMARKING AND RETRO REFLECTIVE PAVEMENT MARKERS (RRPM) TO BE INSTALLED IN ACCORDANCE WITH RMS DELINEATION GUIDELINES.
4. SIGNPOSING LOCATION AND ORIENTATION TO BE INSTALLED IN ACCORDANCE WITH AS1742.2 AND RMS SUPPLEMENTS.
5. EXISTING SIGNS TO BE REMOVED OR RELOCATED HAVE BEEN IDENTIFIED ONLY. EXISTING SIGNS WHICH ARE NOT NOTED ARE TO REMAIN UNLESS APPROVED BY THE PRINCIPALS REPRESENTATIVE.
6. FOR SIGN POST AND FOOTING DETAILS REFER TO RMS ACCEPTANCE DOCUMENT FOR FRANGIBLE SIGN POST PRODUCT.
7. REFER TO MODEL DRAWING R0300-01 FOR KERB PROFILES.
8. REFER TO SHEETS RF-0012 FOR ROAD FURNITURE SCHEDULES.

NOT FOR CONSTRUCTION

THIS DRAWING MAY BE PREPARED IN COLOUR AND MAY BE INCOMPLETE IF COPIED 50mm ON A3 SIZE ORIGINAL

DRAWING FILE LOCATION / NAME C:\Data\Worksets\N2021081 HW16 Tara and Captains Creek Segment 5470 to 5480\dgn\07-Drawing Production\Plan and Profile\IP-PLAN-08-RF.dgn		DESIGN LOT CODE N2021081	DESIGN MODEL FILE(S) USED FOR DOCUMENTATION OF THIS DRAWING N2021081 HW16 TARA AND CAPTAINS CREEK DETAIL DESIGN MODEL.txt	PLOT DATE / TIME 26/07/2023 1:52:30 AM	PLOT BY USER: rowlesm	CLIENT Transport for NSW	KYOGLE COUNCIL 16 - BRUXNER HIGHWAY PAVEMENT REHABILITATION AND WIDENING SEGMENT 5470 TO 5480 SIGNPOSTING AND PAVEMENT MARKING PLAN ROAD FURNITURE PLAN - HW16 - BRUXNER HIGHWAY - CH.50575 TO CH.50729	A3			
EXTERNAL REFERENCE FILES	REV	DATE	AMENDMENT / REVISION DESCRIPTION	WVR No.	APPROVAL	SCALES ON A3 SIZE DRAWING	DRAWINGS / DESIGN PREPARED BY	TITLE	NAME	DATE	
P-PLAN-08-RF.dgn A3_Border.dgn A3_Border_Legends.dgn	01	DD-MM-YY	ISSUED FOR XXXXX	XX	XXX	0 10 20 30 40 SCALE 1:1000m	REGIONAL TECHNICAL SERVICES NORTHERN REGIONAL TECHNICAL SERVICES ROAD DESIGN NORTHERN	DRAWN	M. ROWLES	XX.XX.XX	
						CO-ORDINATE SYSTEM MGA ZONE 56 (GDA2020)	HEIGHT DATUM AHD	DRG CHECK	D. JOHNSON	XX.XX.XX	
								DESIGN	M. ROWLES	XX.XX.XX	
								DESIGN CHECK	D. JOHNSON	XX.XX.XX	
								DESIGN MNGR	D. JOHNSON	XX.XX.XX	
								PROJECT MNGR	R. GERSEKOWSKI	XX.XX.XX	
							PREPARED FOR REGIONAL MAINTENANCE PROJECT MANAGEMENT NORTHERN REGIONAL MAINTENANCE DELIVERY	RMS REGISTRATION No. DS2022/000064	PART 1	ISSUE A	
							ISSUE STATUS DETAIL DESIGN	EDMS No. qA6248429	SHEET No. RF-0011		


BARRIER SCHEDULE										
IDENTIFICATION	TYPE	SHEET NO.	LENGTH (m)	START			FINISH			NOTES
				CONTROL	CHAINAGE	TERMINAL / TRANSITION	CONTROL	CHAINAGE	TERMINAL / TRANSITION	
SB01	EZY GUARD - W BEAM (TL3)	RF-0001	76	MC00	48053	LEADING TERMINAL	MC00	48129	TRAILING TERMINAL	EXTEND BARRIER PAST LIMIT OF WORKS BY 22m
SB02	EZY GUARD - W BEAM (TL3)	RF-0001	71	MC00	48089	TRAILING TERMINAL	MC00	48160	LEADING TERMINAL	
SB03	EZY GUARD - W BEAM (TL3)	RF-0001/0002	110	MC00	48305	LEADING TERMINAL	MC00	48415	LEADING TERMINAL	
SB04	EZY GUARD - W BEAM (TL3)	RF-0001/0002	110	MC00	48305	LEADING TERMINAL	MC00	48415	LEADING TERMINAL	
SB05	EZY GUARD - W BEAM (TL3)	RF-0003/0004	200	MC00	48710	LEADING TERMINAL	MC00	48910	LEADING TERMINAL	
SB06	EZY GUARD - W BEAM (TL3)	RF-0003/0004	135	MC00	48710	LEADING TERMINAL	MC00	48845	LEADING TERMINAL	
SB07	EZY GUARD - W BEAM (TL3)	RF-0006/0007	303	MC00	49520	LEADING TERMINAL	MC00	49823	LEADING TERMINAL	
SB08	EZY GUARD - W BEAM (TL3)	RF-0007/0008	235	MC00	49725	LEADING TERMINAL	MC00	49960	LEADING TERMINAL	
SB09	EZY GUARD - W BEAM (TL3)	RF-0009	138	MC00	50135	LEADING TERMINAL	MC00	50273	LEADING TERMINAL	CONNECT TO EXISTING THRIE OVER BRIDGE (INCLUDE BARRIER TRANSISTIONS)
SB10	EZY GUARD - W BEAM (TL3)	RF-0009	170	MC00	50138	LEADING TERMINAL	MC00	50308	LEADING TERMINAL	CONNECT TO EXISTING THRIE OVER BRIDGE (INCLUDE BARRIER TRANSISTIONS)
SB11	EZY GUARD - W BEAM (TL3)	RF-0010	198	MC00	50350	LEADING TERMINAL	MC00	50548	LEADING TERMINAL	
SB12	EZY GUARD - W BEAM (TL3)	RF-0010/0011	198	MC00	50560	LEADING TERMINAL	MC00	50758	LEADING TERMINAL	EXTEND BARRIER PAST LIMIT OF WORKS BY 25m AND INSTALL LONG POSTS BETWEEN CH. 50620 TO CH. 50728

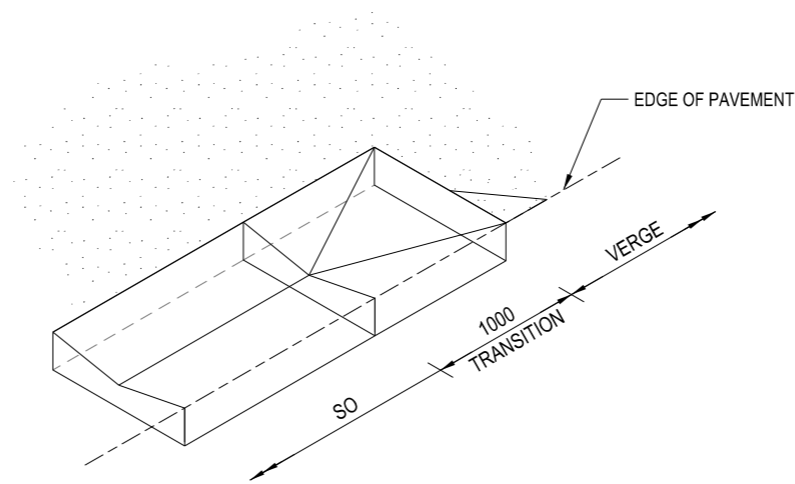
KERB SCHEDULE									
IDENTIFICATION	TYPE	SHEET NO.	LENGTH (m)	START			FINISH		
				CONTROL	CHAINAGE	TERMINAL / TRANSITION	CONTROL	CHAINAGE	TERMINAL / TRANSITION
K01	SO KERB	RF-0007/0009	310	MC00	49823	SO TURN OUT	MC00	50133	SO TURN OUT
K02	SO KERB	RF-0008/0009	152	MC00	49981	SO TO VERGE	MC00	50133	VERGE TO SO
K03	SO KERB	RF-0010/0011	239	MC00	50393	SO TURN OUT	MC00	50632	CONNECT TO CULVERT OUTLET
K04	SO KERB	RF-0011	92	MC00	50643	CONNECT TO CULVERT INLET	MC00	50735	INSTALLED AT BASED OF TABLE DRAIN

LINEMARKING SCHEDULE					
TYPE	LENGTH (m)	START		FINISH	
		CONTROL	CHAINAGE	CONTROL	CHAINAGE
EL1 (x2)	2653	MC00	48075	MC00	50728
S3	375	MC00	48075	MC00	48450
BL5 (R)	215	MC00	48450	MC00	48665
BL6	1705	MC00	48665	MC00	50370
BL5 (L)	215	MC00	50375	MC00	50590
S3	35	MC00	50590	MC00	50625
BL5 (R)	104	MC00	50625	MC00	50729

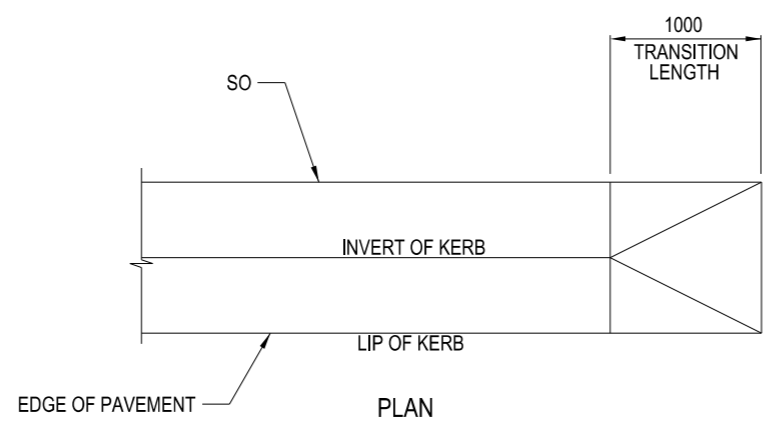
NOT FOR CONSTRUCTION

THIS DRAWING MAY BE PREPARED IN COLOUR AND MAY BE INCOMPLETE IF COPIED

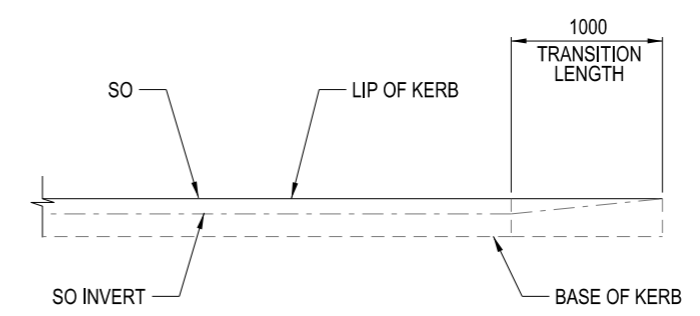
DRAWING FILE LOCATION / NAME C:\Data\Worksets\N2021081 HW16 Tara and Captains Creek Segment 5470 to 5480\dgn\07-Drawing Production\Plan and Profile\IP-PLAN-08-RF.dgn				DESIGN LOT CODE N2021081	DESIGN MODEL FILE(S) USED FOR DOCUMENTATION OF THIS DRAWING N2021081 HW16 TARA AND CAPTAINS CREEK DETAIL DESIGN MODEL.txt	PLOT DATE / TIME 26/07/2023 1:52:31 AM	PLOT BY USER: rowlesm	CLIENT  Transport for NSW	KYOGLE COUNCIL 16 - BRUXNER HIGHWAY PAVEMENT REHABILITATION AND WIDENING SEGMENT 5470 TO 5480 ROAD FURNITURE SCHEDULES ROAD FURNITURE SCHEDULES	PART 1						
EXTERNAL REFERENCE FILES A3_Border.dgn	REV 01	DATE DD-MM-YY	AMENDMENT / REVISION DESCRIPTION ISSUED FOR XXXXX	WVR No. XX	APPROVAL XXX	SCALES ON A3 SIZE DRAWING	DRAWINGS / DESIGN PREPARED BY REGIONAL TECHNICAL SERVICES NORTHERN REGIONAL TECHNICAL SERVICES ROAD DESIGN NORTHERN	TITLE DRAWN DRG CHECK DESIGN DESIGN CHECK DESIGN MNGR PROJECT MNGR	NAME M. ROWLES D. JOHNSON M. ROWLES D. JOHNSON D. JOHNSON R. GERSEKOWSKI	DATE XX.XX.XX XX.XX.XX XX.XX.XX XX.XX.XX XX.XX.XX XX.XX.XX	PREPARED FOR REGIONAL MAINTENANCE PROJECT MANAGEMENT NORTHERN REGIONAL MAINTENANCE DELIVERY	RMS REGISTRATION No. DS2022/000064	ISSUE STATUS DETAIL DESIGN	EDMS No. qA6248429	SHEET No. RF-0012	ISSUE A



SO TO VERGE TRANSITIONAL DETAIL



PLAN



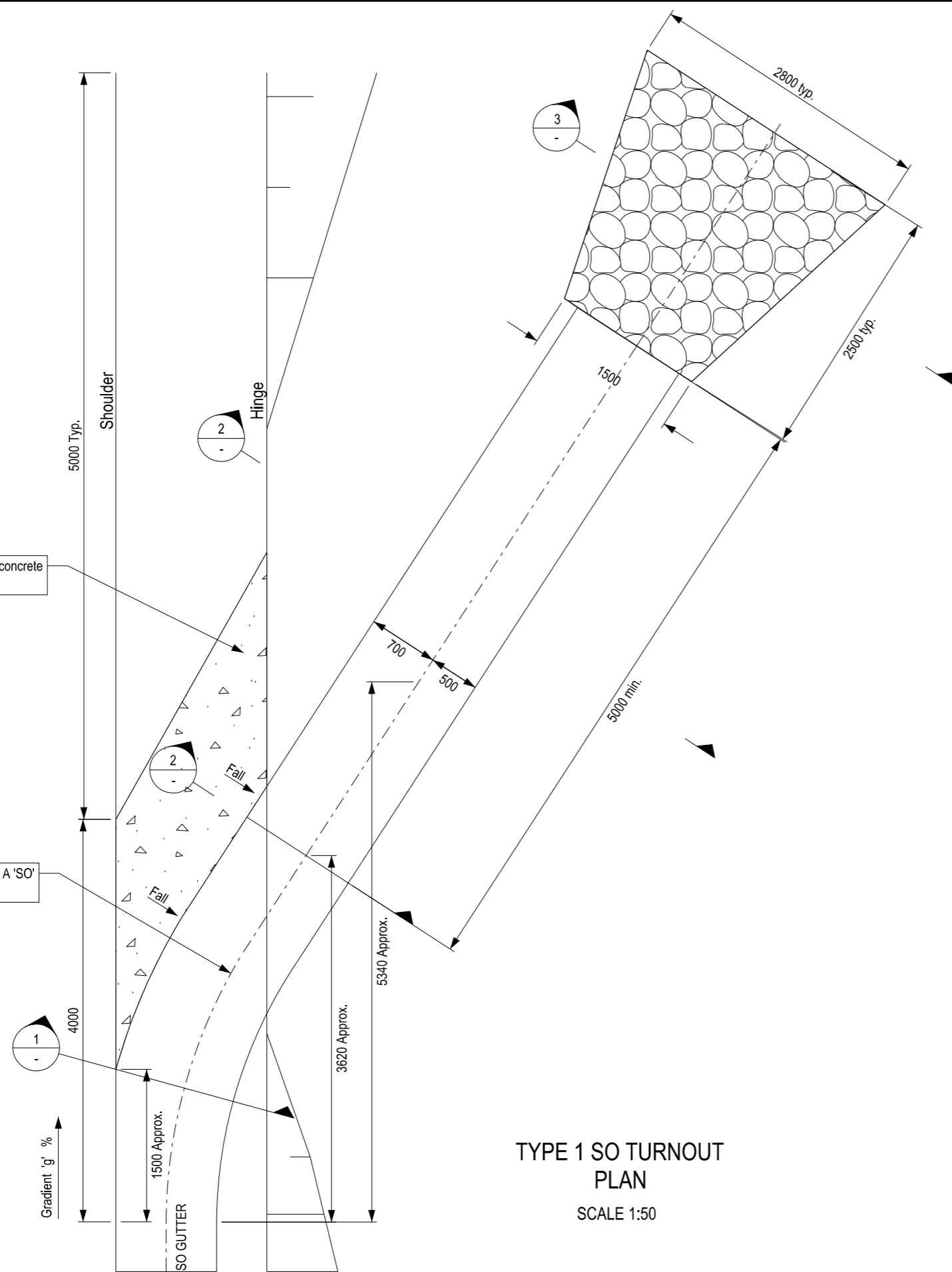
ELEVATION

NOT FOR CONSTRUCTION

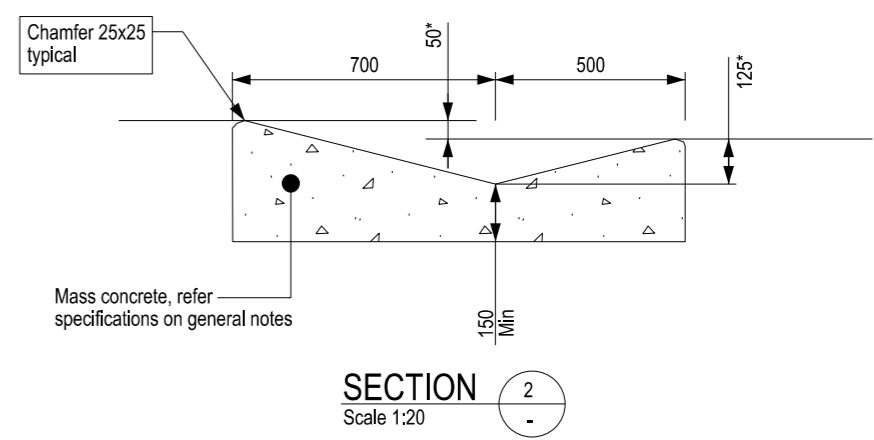
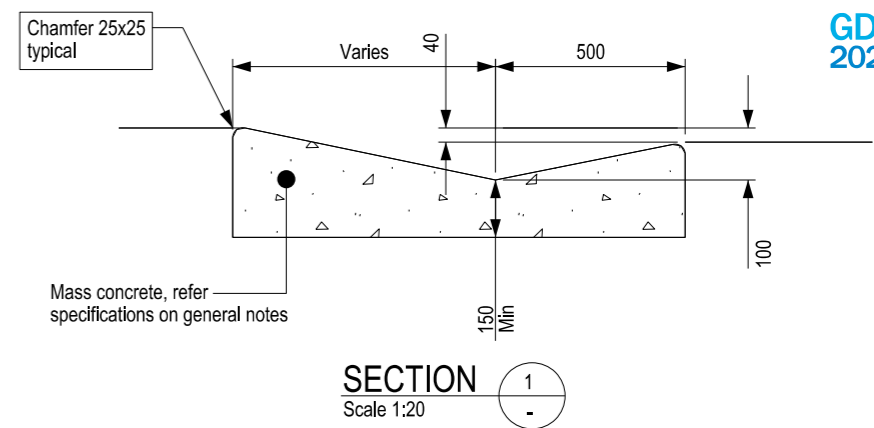
THIS DRAWING MAY BE PREPARED IN COLOUR AND MAY BE INCOMPLETE IF COPIED

50mm ON A3 SIZE ORIGINAL

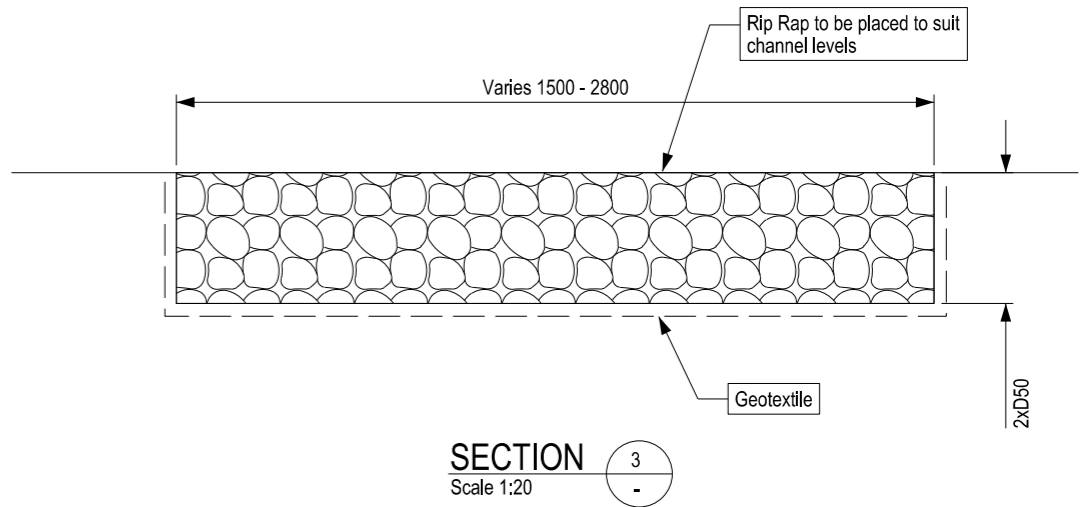
DRAWING FILE LOCATION / NAME C:\Data\Worksets\N2021081 HW16 Tara and Captains Creek Segment 5470 to 5480\dgn\07-Drawing Production\Plan and Profile\IP-PLAN-08-RF.dgn				DESIGN LOT CODE N2021081	DESIGN MODEL FILE(S) USED FOR DOCUMENTATION OF THIS DRAWING N2021081 HW16 TARA AND CAPTAINS CREEK DETAIL DESIGN MODEL.txt	PLOT DATE / TIME 26/07/2023 1:52:34 AM	PLOT BY USER: rowlesm	CLIENT Transport for NSW	KYOGLE COUNCIL 16 - BRUXNER HIGHWAY PAVEMENT REHABILITATION AND WIDENING SEGMENT 5470 TO 5480 KERB TRANSITION - SO TO VERGE KERB TRANSITION - SO TO VERGE	A3								
EXTERNAL REFERENCE FILES	REV	DATE	AMENDMENT / REVISION DESCRIPTION	WVR No.	APPROVAL	SCALES ON A3 SIZE DRAWING	DRAWINGS / DESIGN PREPARED BY	TITLE	NAME	DATE	Transport for NSW PREPARED FOR REGIONAL MAINTENANCE PROJECT MANAGEMENT NORTHERN REGIONAL MAINTENANCE DELIVERY	RMS REGISTRATION No.	DS2022/000064	PART 1				
A3_Border.dgn	01	DD-MM-YY	ISSUED FOR XXXXX	XX	XXX	NOT TO SCALE	REGIONAL TECHNICAL SERVICES NORTHERN REGIONAL TECHNICAL SERVICES ROAD DESIGN NORTHERN	DRAWN	M. ROWLES	XX.XX.XX		ISSUE A						
						CO-ORDINATE SYSTEM	HEIGHT DATUM	DESIGN CHECK	D. JOHNSON	XX.XX.XX		ISSUE STATUS	DETAIL DESIGN	EDMS No.	qA6248429	SHEET No.	RF-0013	
						MGA ZONE 56 (GDA2020)	AHD	DESIGN MNGR	D. JOHNSON	XX.XX.XX								
								PROJECT MNGR	R. GERSEKOWSKI	XX.XX.XX								



TYPE 1 SO TURNOUT PLAN
SCALE 1:50




* Same as section '1' where longitudinal gradient. 'g' < 2%



NOTES
1. Rip Rap apron suitable for outlet gradients 'g' < 5%.
Rip Rap D50 = 250 UNO.

NOT FOR CONSTRUCTION

THIS DRAWING MAY BE PREPARED IN COLOUR AND MAY BE INCOMPLETE IF COPIED

DRAWING FILE LOCATION / NAME C:\Data\Worksets\N2021081 HW16 Tara and Captains Creek Segment 5470 to 5480\dgn\07-Drawing Production\Plan and Profile\IP-PLAN-08-RF.dgn		DESIGN LOT CODE N2021081	DESIGN MODEL FILE(S) USED FOR DOCUMENTATION OF THIS DRAWING N2021081 HW16 TARA AND CAPTAINS CREEK DETAIL DESIGN MODEL.txt	PLOT DATE / TIME 26/07/2023 1:52:34 AM	PLOT BY USER: rowlesm	CLIENT  Transport for NSW	KYOGLE COUNCIL 16 - BRUXNER HIGHWAY PAVEMENT REHABILITATION AND WIDENING SEGMENT 5470 TO 5480 KERB TRANSITION - SO TURNOUT KERB TRANSITION - SO TURNOUT	A3
EXTERNAL REFERENCE FILES A3_Border.dgn	REV 01	DATE DD-MM-YY	AMENDMENT / REVISION DESCRIPTION ISSUED FOR XXXXX	WVR No. XX	APPROVAL XXX	SCALES ON A3 SIZE DRAWING 0 500 1000 1500 2000 SCALE 1:50mm	DRAWINGS / DESIGN PREPARED BY REGIONAL TECHNICAL SERVICES NORTHERN REGIONAL TECHNICAL SERVICES ROAD DESIGN NORTHERN	PREPARED FOR REGIONAL MAINTENANCE PROJECT MANAGEMENT NORTHERN REGIONAL MAINTENANCE DELIVERY
CO-ORDINATE SYSTEM MGA ZONE 56 (GDA2020)		HEIGHT DATUM AHD		TITLE DRAWN DRG CHECK DESIGN DESIGN CHECK DESIGN MNGR PROJECT MNGR		NAME M. ROWLES D. JOHNSON M. ROWLES D. JOHNSON D. JOHNSON R. GERSEKOWSKI		DATE XX.XX.XX XX.XX.XX XX.XX.XX XX.XX.XX XX.XX.XX
RMS REGISTRATION No. DS2022/000064		ISSUE STATUS DETAIL DESIGN	EDMS No. qA6248429	SHEET No. RF-0014	ISSUE A	PART 1		